



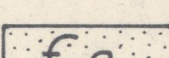



PLATE V



SKETCH CROSS SECTION FROM RENISON BELL HILL TO FEDERAL OPEN — CUT

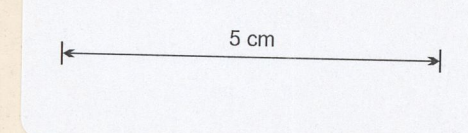
LEGEND

-  FAULTS
-  DREADNOUGHT TUFF & SLATE
-  RED ROCK FORMATION
-  RENISON LAMINATED SLATE
-  ARGENT DAM QUARTZITE



SEA-LEVEL IS 1100 FEET ABOVE
ARBITRARY MINE — LEVEL DATUM

-  PROBABLE PYRRHOTITE-CASSITERITE "SILLS"
-  GEOPHYSICAL MAGNETIC ANOMALIES



LOFTUS-HILLS
MAY 1959.