



144°05' E.

NARACOOPA

FRASER BLUFF

Gabbro

BARRIER CREEK

CUMBERLAND CREEK

CONGLOMERATE CREEK

Shower droplet rock

50

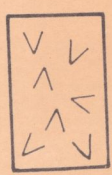
50

40°00' N.

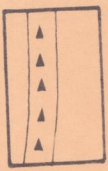
YARRA CREEK

CITY OF MELBOURNE BAY

60



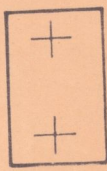
CAMBRIAN? Volcanics



Tillite?



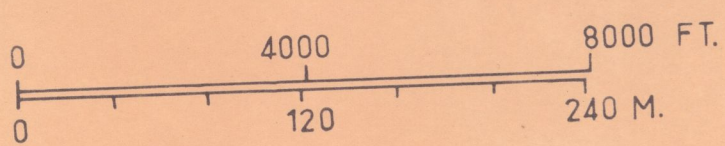
PRECAMBRIAN? Sandstones, banded mudstones, tuffs



Granite



Gabbro



GRASSY

RIVER

GRASSY

BOLD HEAD

KING ISLAND SCHEELITE OPEN CUT

5 cm