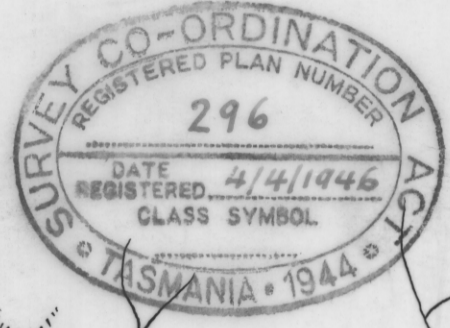
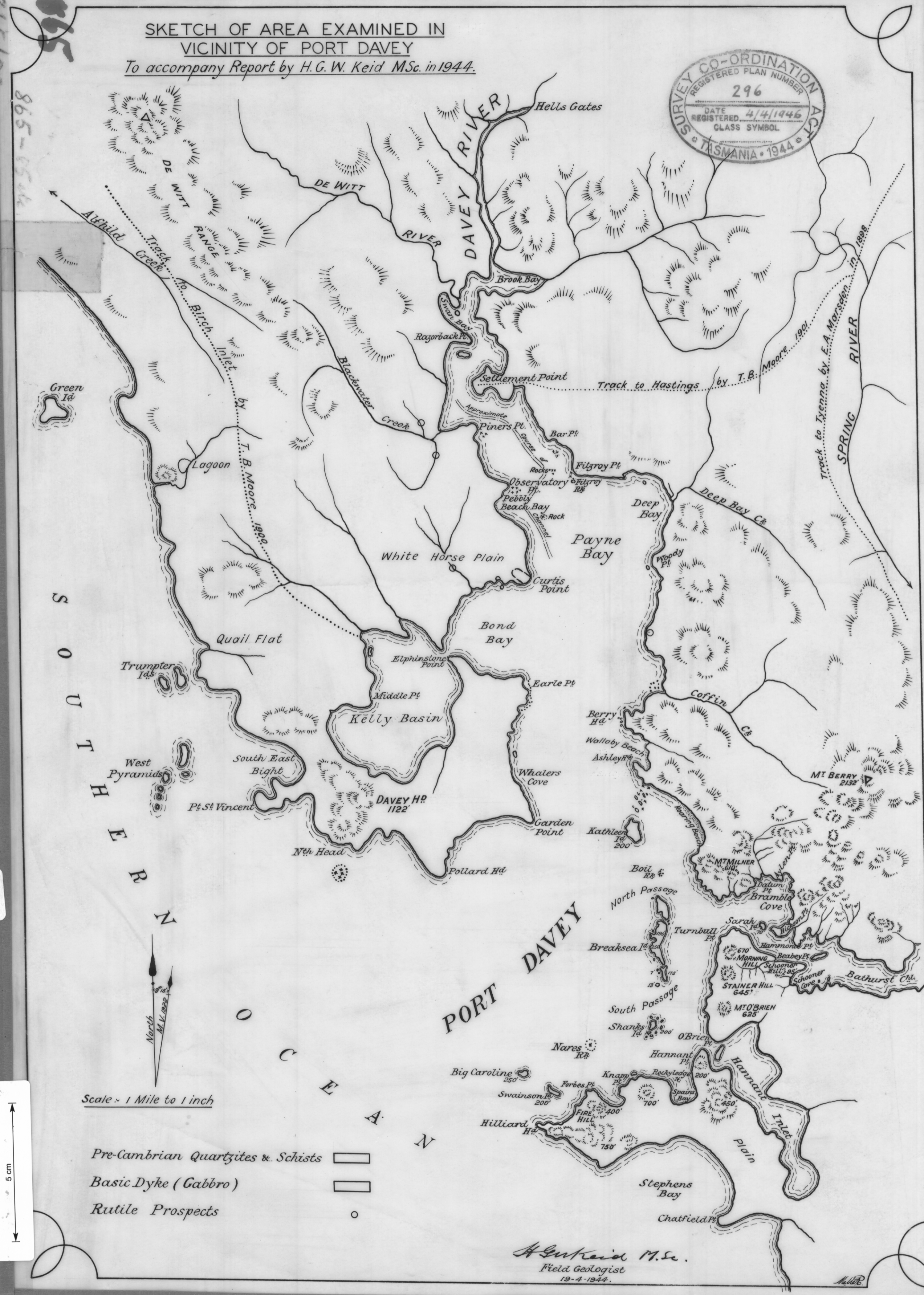


SKETCH OF AREA EXAMINED IN
VICINITY OF PORT DAVEY

To accompany Report by H.G.W. Keid M.Sc. in 1944.



865-0546



S
O
U
T
H
E
R
N

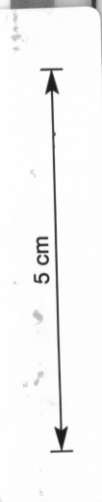
O
C
E
A
N

865 B^a

365



Scale ~ 1 Mile to 1 inch



- Pre-Cambrian Quartzites & Schists
- Basic Dyke (Gabbro)
- Rutile Prospects

H.G. Keid M.Sc.
Field Geologist
19-4-1944.