

Reduce to 1:38.5 km

8665

PANEL 1 UP. CONT. GRID 0.25 HEIGHT 0.25M

UP. CONT. GRID 0.25 HEIGHT 0.25M

P. CONT. GRID 0.25 HEIGHT 0.25M


P. CONT. GRID 0.25 HEIGHT 0.25M

**LIMIT OF DOLERITE EXPOSURE**



APPROX      INFERRED


**THICKENED DOLERITE**



TRUNCATION OF SEAMS POSSIBLE


ANOMALY VALUES IMPLY SUBSTANTIAL THICKNESS OF COAL MEASURES IS GENERAL

CAPPING DOLERITE RELATIVELY THIN (<150-200m)



**FEEDERS:**  
 F (● /) MAJOR  
 f      MINOR  
 ?f    INF. MINOR

**FAULTS:**  
 --- APPROX  
 --- INFERRED  
 -?- SUSPECTED



**INTERPRETATION SUMMARY - GRAVITY FINGAL TIER**

JUNE 1980

PRINTED IN AUSTRALIA 5/78