

GEOLOGICAL SKETCH MAP.
MIKE HOWE'S MARSH COALFIELD.



C.A. BACON.

Geology by - Nye, P.B. 1921. Underground Water Resources of the Midlands.

- Geological Atlas ^{1:50 000 series} Series Oatlands

- S.M. Forseythe. 1983.

CONTOUR INTERVAL 20m.

LEGEND.

QUATERNARY.



Sands and gravels.




Tales of predominantly basalt



" " " dolerite

TERTIARY



Basalt.



Ferricrete

JURASSIC



Dolerite.

TRIASSIC



Quartz rich lithic arenite with interbedded mudstone and siltstone and occasional carbonaceous beds.



lithic arenite with volcanic grains.



Quartz arenite with interbedded intervals with significant micaceous white



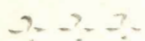
Undifferentiated sandstone, mudstone etc




Fault - position approximate.



Possible fault.



Geological boundary - position inferred.



Geological boundary - position approximate.