LOCALITY PLAN OF TIN MINES VICINITY WELDBOROUGH

SCALE :- ½ MILE TO 1 INCH

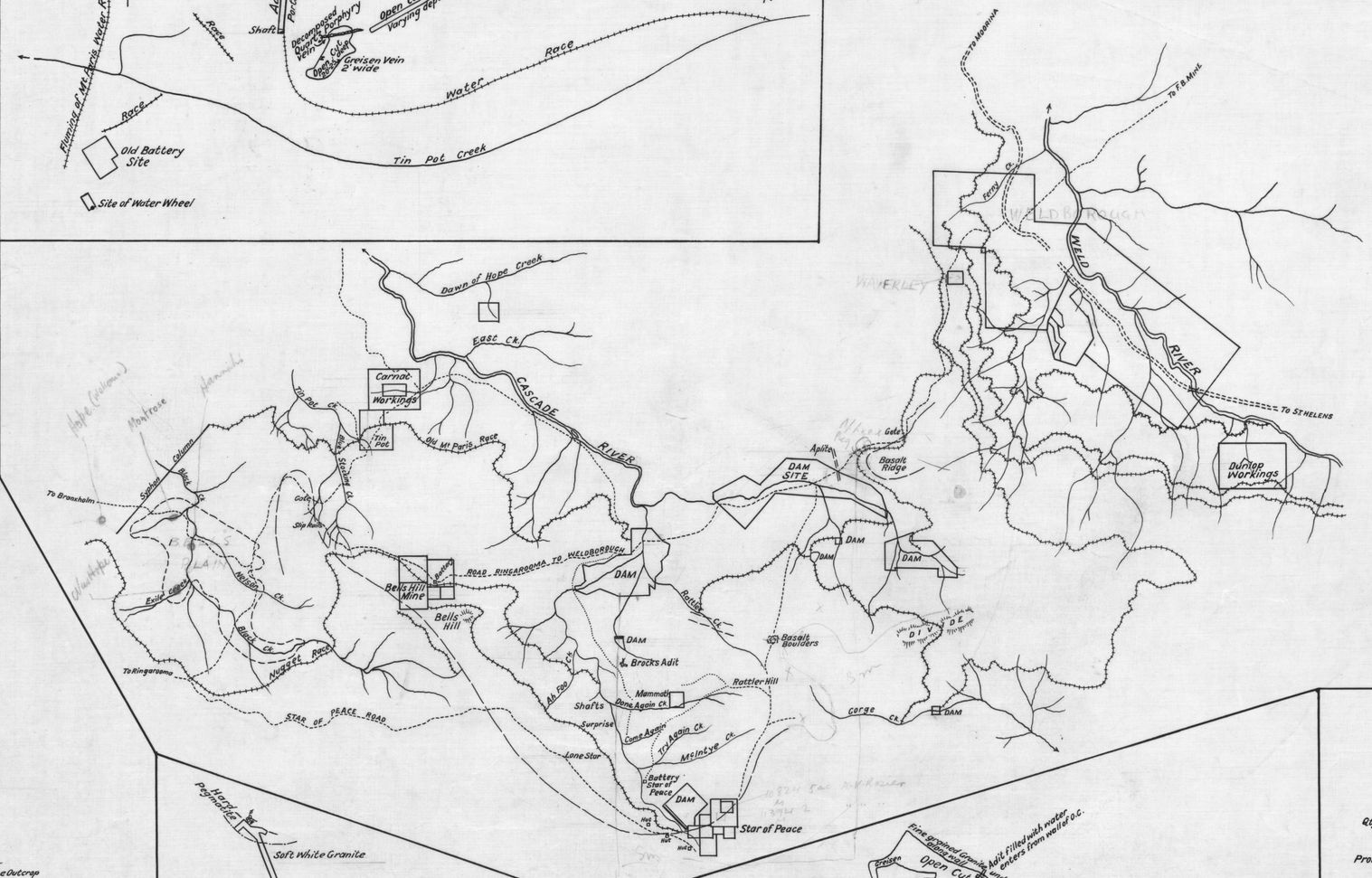

INSET
BELLS HILL MAIN WORKINGS

SCALE :- 100' TO 1 INCH

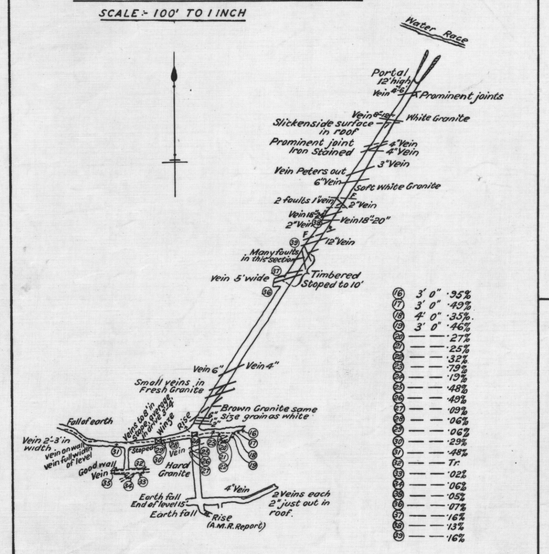

INSET
TIN POT WORKINGS

SCALE :- 100' TO 1 INCH

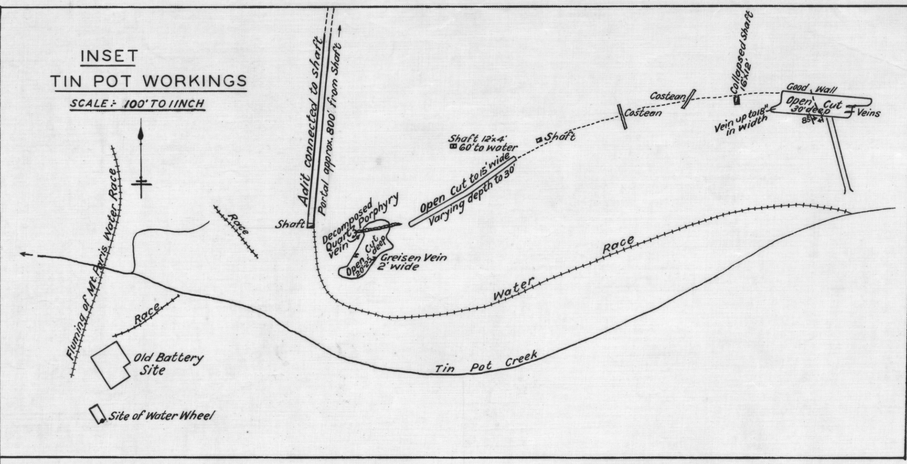

INSET
BELLS PLAIN WORKINGS

SCALE :- 100' TO 1 INCH

Scale incorrect

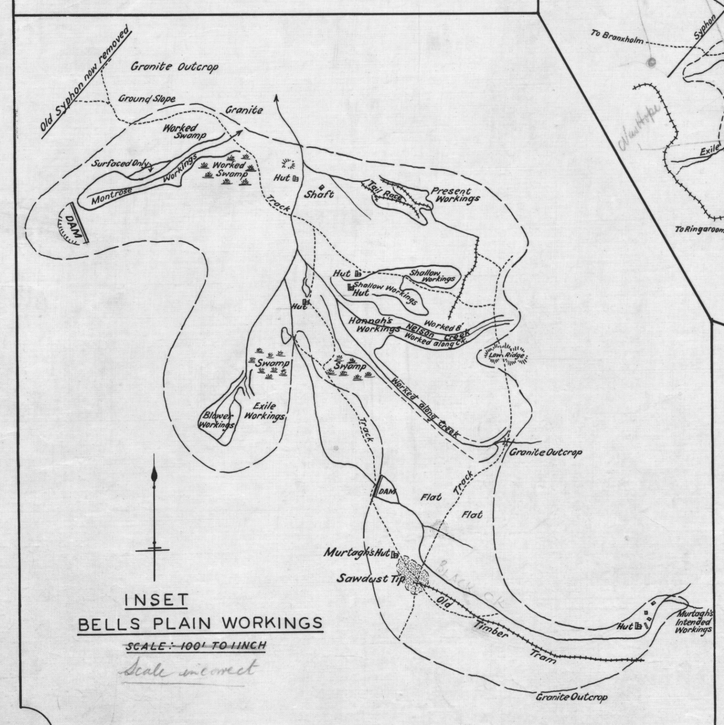

INSET
MAMMOTH ADIT

SCALE :- 100' TO 1 INCH

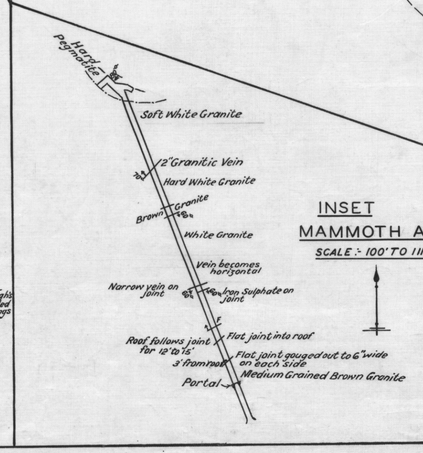

INSET
STAR OF PEACE WORKINGS

SCALE :- 100' TO 1 INCH

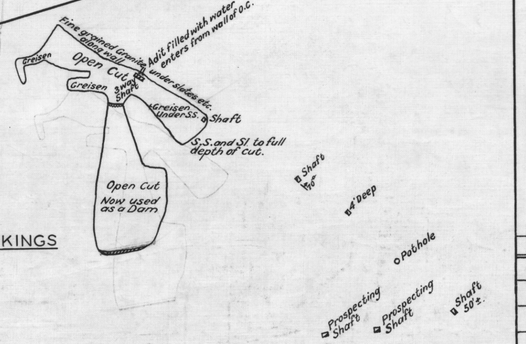

INSET
BROCK'S ADIT

SCALE :- 100' TO 1 INCH

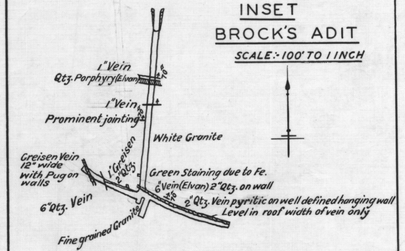

DEPARTMENT OF MINES, TASMANIA.		
FIELD WORK	H. GWYNNEITH	GEOLOGIST
PLAN BY	M.R. HOCHE-KOMCH	DRAUGHTSMAN
APPROVED		DIRECTOR OF MINES
DATE	17th May 1944	PLAN NO. 2-870/32
CORR. NO.		

870/32