

TASMANIA 1:25 000 SERIES



GLADSTONE 5846

DEPT. OF MINES  
CARTOGRAPHIC SECTION  
PLEASE RETURN



GLADSTONE 5846



**PRODUCTION:** Mapping Division, Lands Department, Hobart, 1981.

**ACCURACY:** Horizontal: 90% of well defined detail is within 1.2 metres of true position. Vertical: 90% of elevations are within 5 metres. These accuracies may not be achieved in areas of dense vegetation.

**RELIABILITY:** Topographic detail compiled from aerial photography flown 1979 with field verification 1981.

**NOMENCLATURE:** Topographic names have been approved by the Nomenclature Board of Tasmania.

**PUBLIC RIGHT OF WAY:** Roads or tracks on this map do not necessarily indicate a public right of way.

To assist in correcting future editions of this map, users noting errors and omissions are invited to write to the Director of Mapping, GPO Box 444, Hobart, Tasmania, 7001.

© TASMANIAN GOVERNMENT 1981.

**PROJECTION:** Universal Transverse Mercator (UTM).

**HORIZONTAL DATUM:** Australian Geodetic Datum 1986.

**VERTICAL DATUM:** Australian Height Datum (Tasmania) excluding offshore islands whose datum is mean sea level.

**GRID:** 1000 metre intervals of the Universal Transverse Mercator Grid, Zone 55 (Australian Map Grid), Australian National Spheroid. Grid values are shown in full at the south west corner of the map in areas of dense vegetation.

**RELIABILITY:** Topographic detail compiled from aerial photography flown 1979 with field verification 1981.

**NOMENCLATURE:** Topographic names have been approved by the Nomenclature Board of Tasmania.

**PUBLIC RIGHT OF WAY:** Roads or tracks on this map do not necessarily indicate a public right of way.

To assist in correcting future editions of this map, users noting errors and omissions are invited to write to the Director of Mapping, GPO Box 444, Hobart, Tasmania, 7001.

© TASMANIAN GOVERNMENT 1981.

**PROJECTION:** Universal Transverse Mercator (UTM).

**HORIZONTAL DATUM:** Australian Geodetic Datum 1986.

**VERTICAL DATUM:** Australian Height Datum (Tasmania) excluding offshore islands whose datum is mean sea level.

**GRID:** 1000 metre intervals of the Universal Transverse Mercator Grid, Zone 55 (Australian Map Grid), Australian National Spheroid. Grid values are shown in full at the south west corner of the map in areas of dense vegetation.

**RELIABILITY:** Topographic detail compiled from aerial photography flown 1979 with field verification 1981.

**NOMENCLATURE:** Topographic names have been approved by the Nomenclature Board of Tasmania.

**PUBLIC RIGHT OF WAY:** Roads or tracks on this map do not necessarily indicate a public right of way.

To assist in correcting future editions of this map, users noting errors and omissions are invited to write to the Director of Mapping, GPO Box 444, Hobart, Tasmania, 7001.

© TASMANIAN GOVERNMENT 1981.

**PROJECTION:** Universal Transverse Mercator (UTM).

**HORIZONTAL DATUM:** Australian Geodetic Datum 1986.

**VERTICAL DATUM:** Australian Height Datum (Tasmania) excluding offshore islands whose datum is mean sea level.

**GRID:** 1000 metre intervals of the Universal Transverse Mercator Grid, Zone 55 (Australian Map Grid), Australian National Spheroid. Grid values are shown in full at the south west corner of the map in areas of dense vegetation.

**RELIABILITY:** Topographic detail compiled from aerial photography flown 1979 with field verification 1981.

**NOMENCLATURE:** Topographic names have been approved by the Nomenclature Board of Tasmania.

**PUBLIC RIGHT OF WAY:** Roads or tracks on this map do not necessarily indicate a public right of way.

To assist in correcting future editions of this map, users noting errors and omissions are invited to write to the Director of Mapping, GPO Box 444, Hobart, Tasmania, 7001.

© TASMANIAN GOVERNMENT 1981.

**PROJECTION:** Universal Transverse Mercator (UTM).

**HORIZONTAL DATUM:** Australian Geodetic Datum 1986.

**VERTICAL DATUM:** Australian Height Datum (Tasmania) excluding offshore islands whose datum is mean sea level.

**GRID:** 1000 metre intervals of the Universal Transverse Mercator Grid, Zone 55 (Australian Map Grid), Australian National Spheroid. Grid values are shown in full at the south west corner of the map in areas of dense vegetation.

**RELIABILITY:** Topographic detail compiled from aerial photography flown 1979 with field verification 1981.

**NOMENCLATURE:** Topographic names have been approved by the Nomenclature Board of Tasmania.

**PUBLIC RIGHT OF WAY:** Roads or tracks on this map do not necessarily indicate a public right of way.

To assist in correcting future editions of this map, users noting errors and omissions are invited to write to the Director of Mapping, GPO Box 444, Hobart, Tasmania, 7001.

© TASMANIAN GOVERNMENT 1981.

**PROJECTION:** Universal Transverse Mercator (UTM).

**HORIZONTAL DATUM:** Australian Geodetic Datum 1986.

**VERTICAL DATUM:** Australian Height Datum (Tasmania) excluding offshore islands whose datum is mean sea level.

**GRID:** 1000 metre intervals of the Universal Transverse Mercator Grid, Zone 55 (Australian Map Grid), Australian National Spheroid. Grid values are shown in full at the south west corner of the map in areas of dense vegetation.

**RELIABILITY:** Topographic detail compiled from aerial photography flown 1979 with field verification 1981.

**NOMENCLATURE:** Topographic names have been approved by the Nomenclature Board of Tasmania.

**PUBLIC RIGHT OF WAY:** Roads or tracks on this map do not necessarily indicate a public right of way.

To assist in correcting future editions of this map, users noting errors and omissions are invited to write to the Director of Mapping, GPO Box 444, Hobart, Tasmania, 7001.

© TASMANIAN GOVERNMENT 1981.

**PROJECTION:** Universal Transverse Mercator (UTM).

**HORIZONTAL DATUM:** Australian Geodetic Datum 1986.

**VERTICAL DATUM:** Australian Height Datum (Tasmania) excluding offshore islands whose datum is mean sea level.

**GRID:** 1000 metre intervals of the Universal Transverse Mercator Grid, Zone 55 (Australian Map Grid), Australian National Spheroid. Grid values are shown in full at the south west corner of the map in areas of dense vegetation.

**RELIABILITY:** Topographic detail compiled from aerial photography flown 1979 with field verification 1981.

**NOMENCLATURE:** Topographic names have been approved by the Nomenclature Board of Tasmania.

**PUBLIC RIGHT OF WAY:** Roads or tracks on this map do not necessarily indicate a public right of way.

To assist in correcting future editions of this map, users noting errors and omissions are invited to write to the Director of Mapping, GPO Box 444, Hobart, Tasmania, 7001.

© TASMANIAN GOVERNMENT 1981.

**PROJECTION:** Universal Transverse Mercator (UTM).

**HORIZONTAL DATUM:** Australian Geodetic Datum 1986.

**VERTICAL DATUM:** Australian Height Datum (Tasmania) excluding offshore islands whose datum is mean sea level.

**GRID:** 1000 metre intervals of the Universal Transverse Mercator Grid, Zone 55 (Australian Map Grid), Australian National Spheroid. Grid values are shown in full at the south west corner of the map in areas of dense vegetation.

**RELIABILITY:** Topographic detail compiled from aerial photography flown 1979 with field verification 1981.

**NOMENCLATURE:** Topographic names have been approved by the Nomenclature Board of Tasmania.

**PUBLIC RIGHT OF WAY:** Roads or tracks on this map do not necessarily indicate a public right of way.

To assist in correcting future editions of this map, users noting errors and omissions are invited to write to the Director of Mapping, GPO Box 444, Hobart, Tasmania, 7001.

© TASMANIAN GOVERNMENT 1981.

**PROJECTION:** Universal Transverse Mercator (UTM).

**HORIZONTAL DATUM:** Australian Geodetic Datum 1986.

**VERTICAL DATUM:** Australian Height Datum (Tasmania) excluding offshore islands whose datum is mean sea level.

**GRID:** 1000 metre intervals of the Universal Transverse Mercator Grid, Zone 55 (Australian Map Grid), Australian National Spheroid. Grid values are shown in full at the south west corner of the map in areas of dense vegetation.

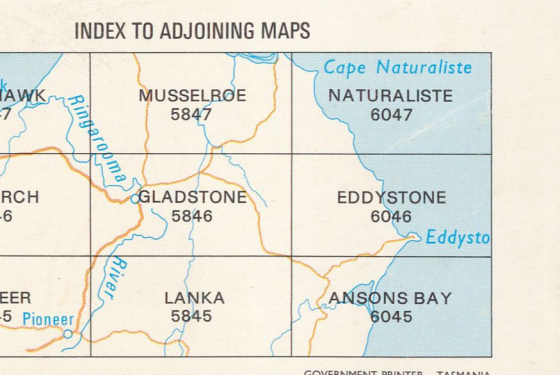
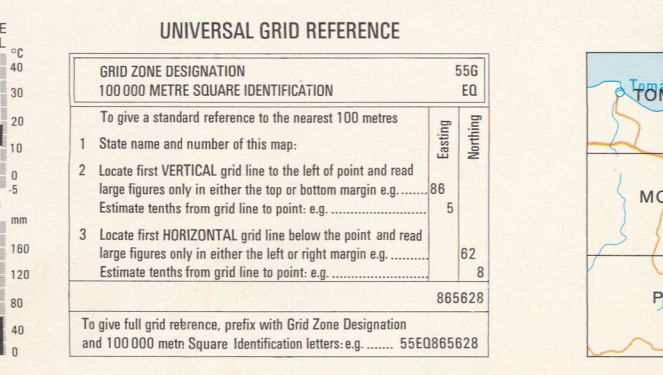
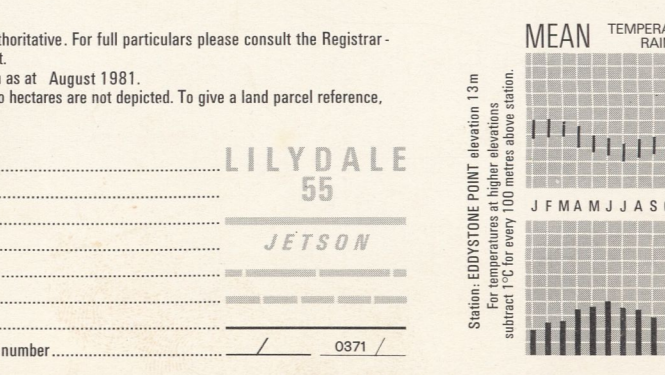
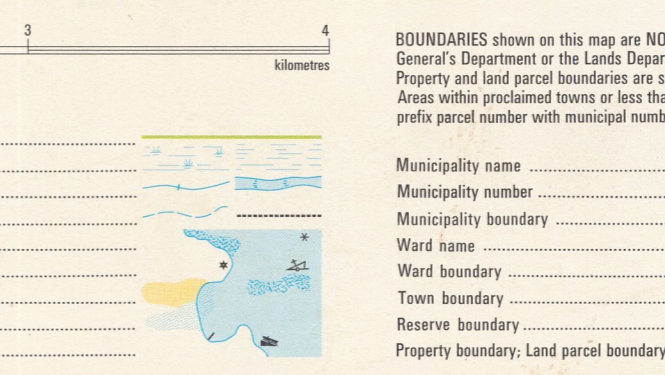
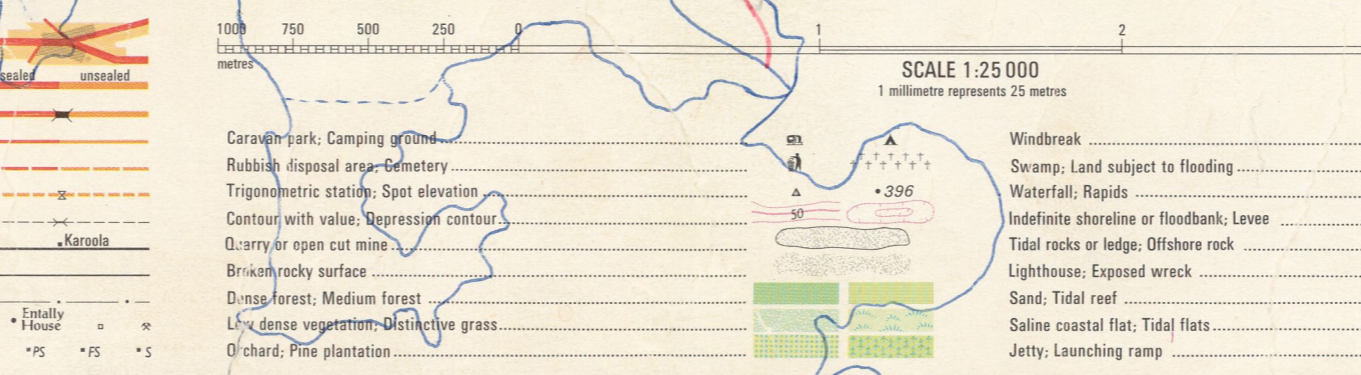
**RELIABILITY:** Topographic detail compiled from aerial photography flown 1979 with field verification 1981.

**NOMENCLATURE:** Topographic names have been approved by the Nomenclature Board of Tasmania.

**PUBLIC RIGHT OF WAY:** Roads or tracks on this map do not necessarily indicate a public right of way.

To assist in correcting future editions of this map, users noting errors and omissions are invited to write to the Director of Mapping, GPO Box 444, Hobart, Tasmania, 7001.

© TASMANIAN GOVERNMENT 1981.



Boundaries shown on this map are NOT authoritative. For full particulars please consult the Registrar-General's Department or the Lands Department.

Property and land parcel boundaries are shown as at August 1981.

Areas within proclaimed towns or less than two hectares are not depicted. To give a land parcel reference, prefix parcel number with municipal number.

Municipality name: LILYDALE  
Municipality number: 55  
Municipality boundary: ---  
Ward name: JETSON  
Ward boundary: ---  
Trees boundary: ---  
Reserve boundary: ---  
Property boundary, Land parcel boundary and number: ---

