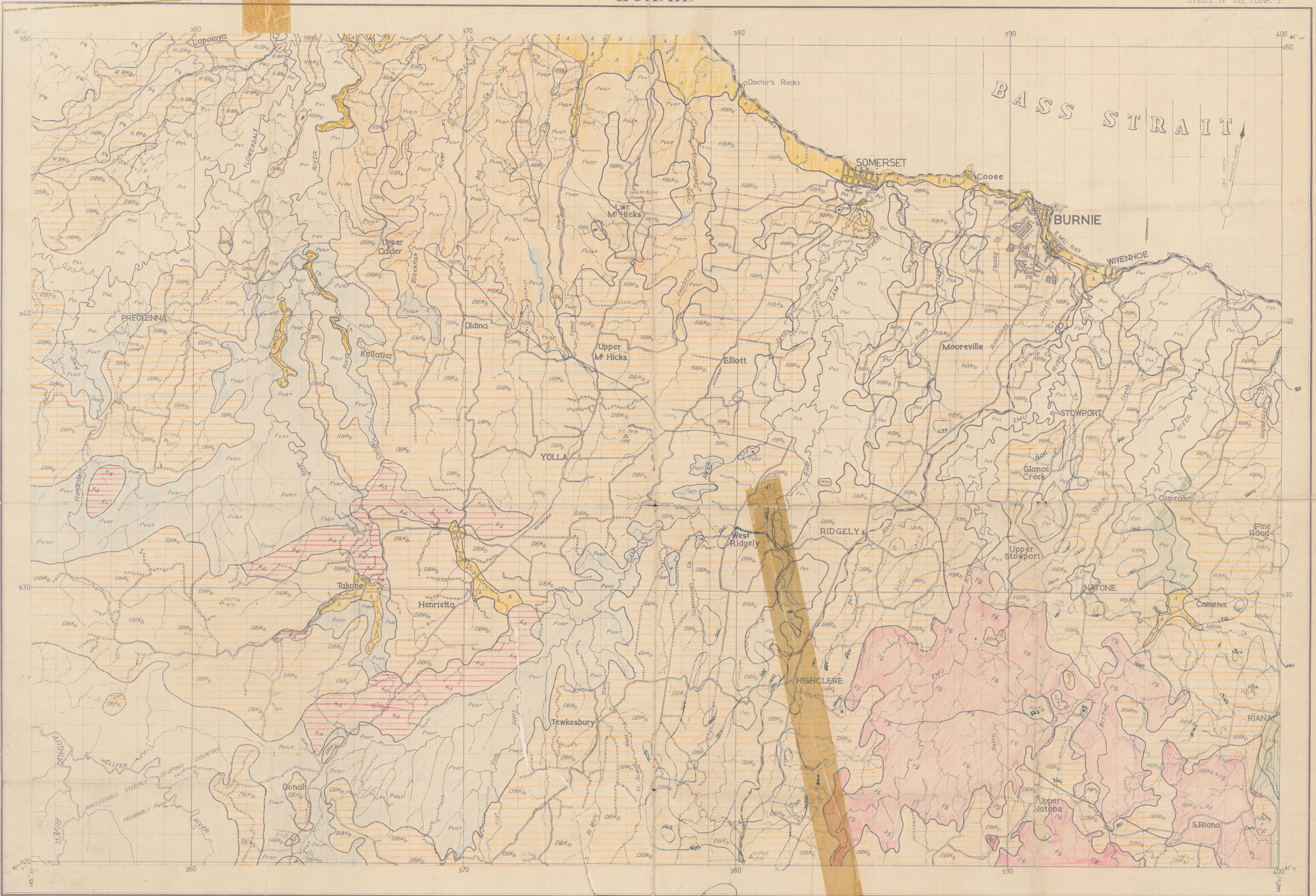



RECONNAISSANCE SOIL MAP OF TASMANIA BURNIE

SHEET N° 28, ZONE 7



BASE MAP

Compiled at Tasmanian Regional Laboratory, C.S.I.R.O., by stilled template method. Planimetric detail plotted with the aid of an episcope. Ground control of 20 stations supplied by Forestry Commission, Tasmania and Dept. of Lands & Surveys, Tasmania.


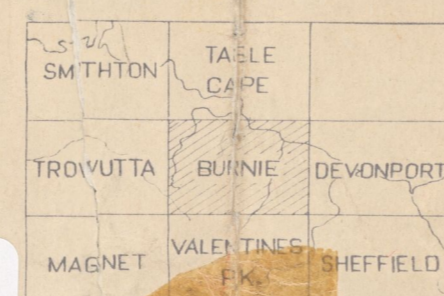


DATE OF PHOTOGRAPHY 1951-52

SCALE 1 INCH TO 1 MILE


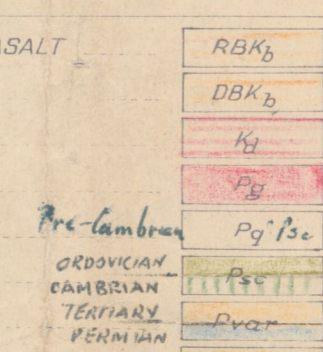


INDEX TO ADJOINING SHEETS



KEY TO SOILS

RED-BROWN AND DARK RED-BROWN KRASNOZEMS ON BASALT
 BROWN AND DARK BROWN KRASNOZEMS ON BASALT
 KRASNOZEMS ON DOLERITE
 PODZOLIC SOILS ON GRANITE
 PODZOLS ON QUARTZITES
 PODZOLIC SOILS ON SCHISTS
 PODZOLIC SOILS ON PERMIAN AND TERTIARY SEDIMENTS
 SOILS ON QUATERNARY SEDIMENTS
 SOIL BOUNDARIES Surveyed
 Interpreted from aerial photographs



DIVISIONAL REPORT 14/55

Soils surveyed by J. Loveday 1954-56
 Soil map compiled & drawn by A. Skoda
 at Tasmanian Regional Laboratory,
 CSIRO, April 1956.