

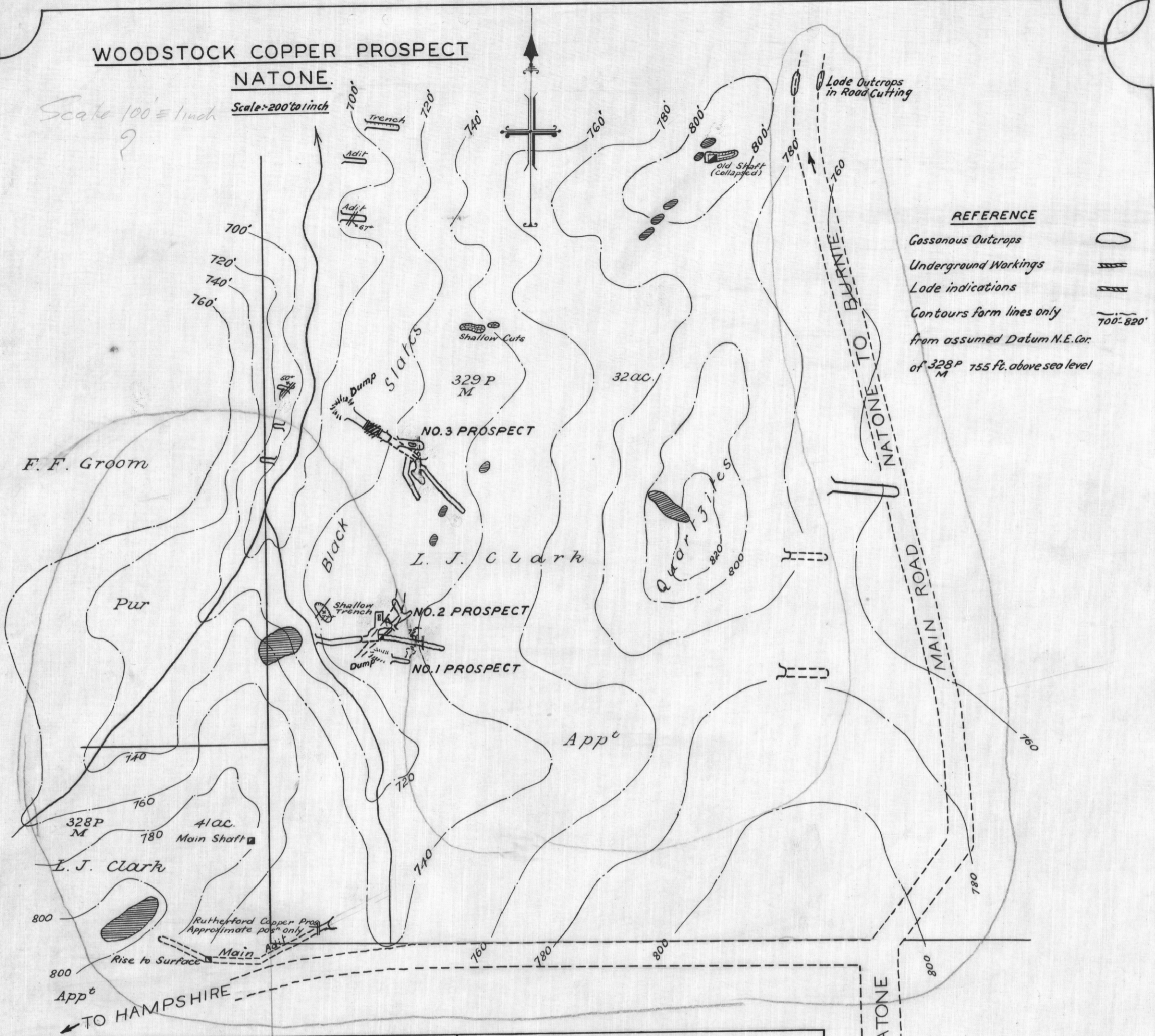
871A/28

WOODSTOCK COPPER PROSPECT

NATONE.

Scale 100' = 1 inch

Scale = 200' to 1 inch

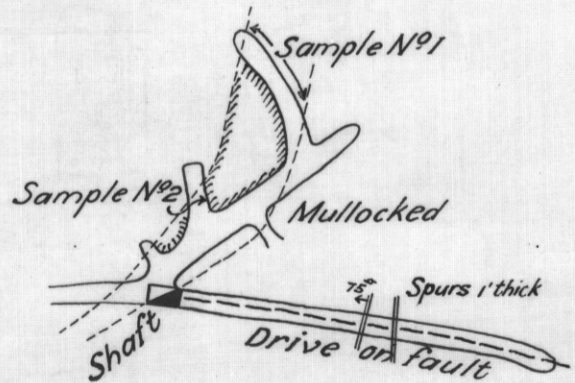


REFERENCE

- Gossanous Outcrops
 - Underground Workings
 - Lode indications
 - Contours form lines only
- from assumed Datum N.E. Cor. of 328P M 755 ft. above sea level

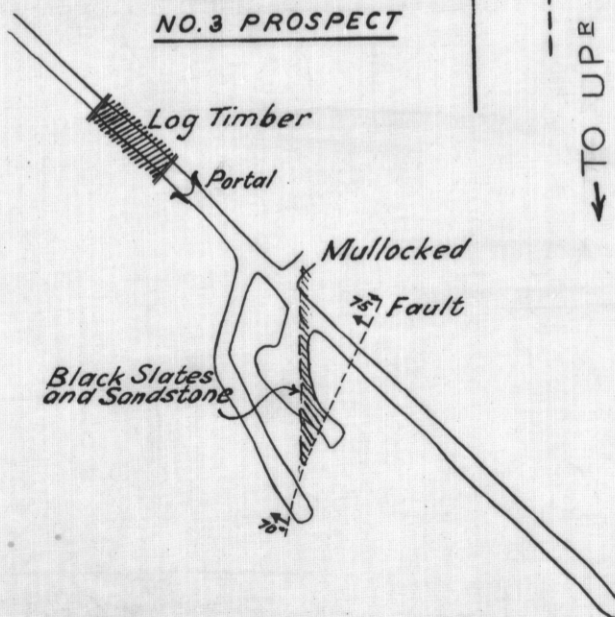
INSET

NO. 2 PROSPECT



INSET

NO. 3 PROSPECT



D. Thomas D.Sc.
Government Geologist.
A. Henderson S.
Field Geologist
4-6-43.

9-871

376

871A