893

395

KING ISLAND SCHEELITE MINE
DIAGRAMS SHOWING VARIATIONS IN THICKNESS, GRADE AND WO_3 CONTENT OF OREBODIES

The data in diagrams (b) to (j) is shown on the "Upper surface of bottom ore-body" drawn in isometric projection in diagram (a).

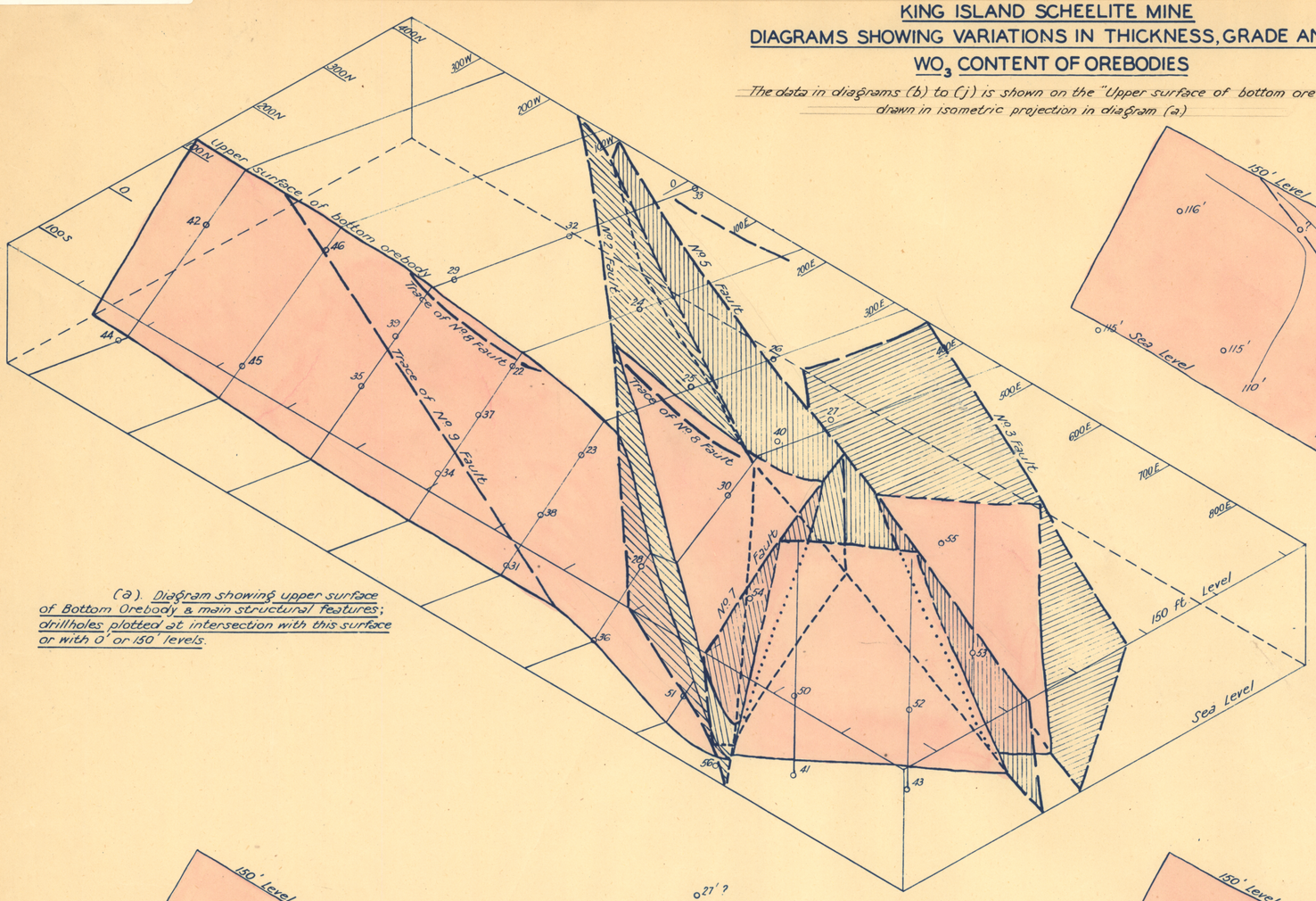

(a). Diagram showing upper surface of Bottom Orebody & main structural features; drillholes plotted at intersection with this surface or with 0' or 150' levels.

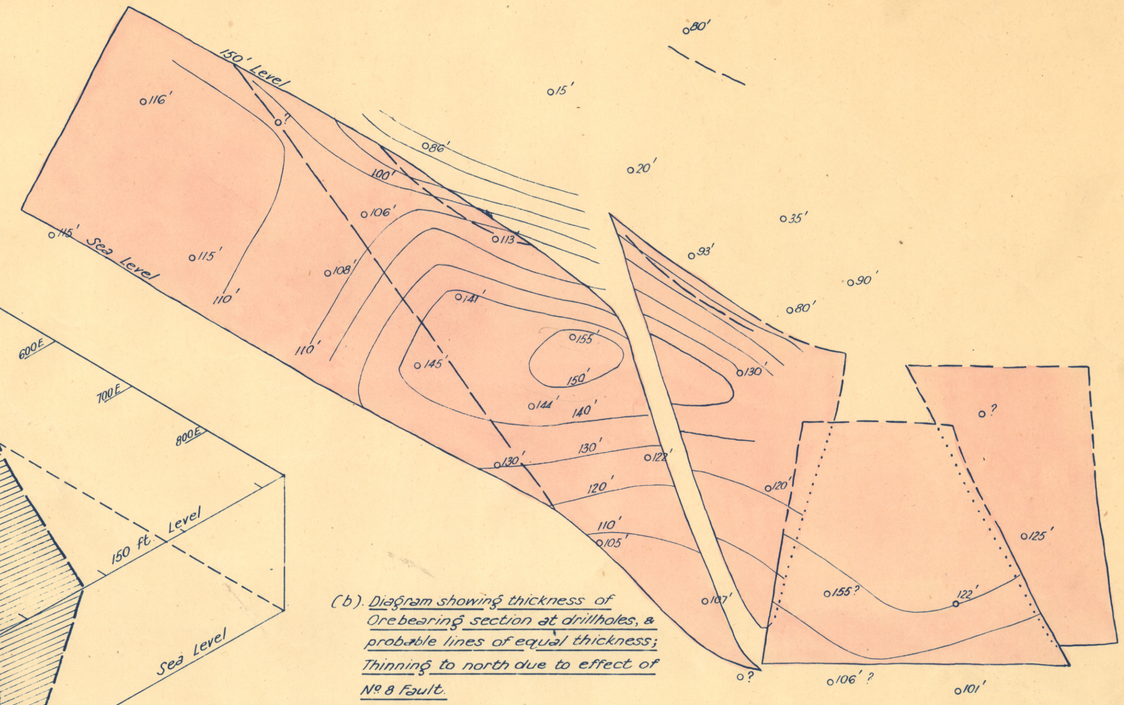

(b). Diagram showing thickness of Orebearing section at drillholes, & probable lines of equal thickness; Thinning to north due to effect of No 8 Fault.

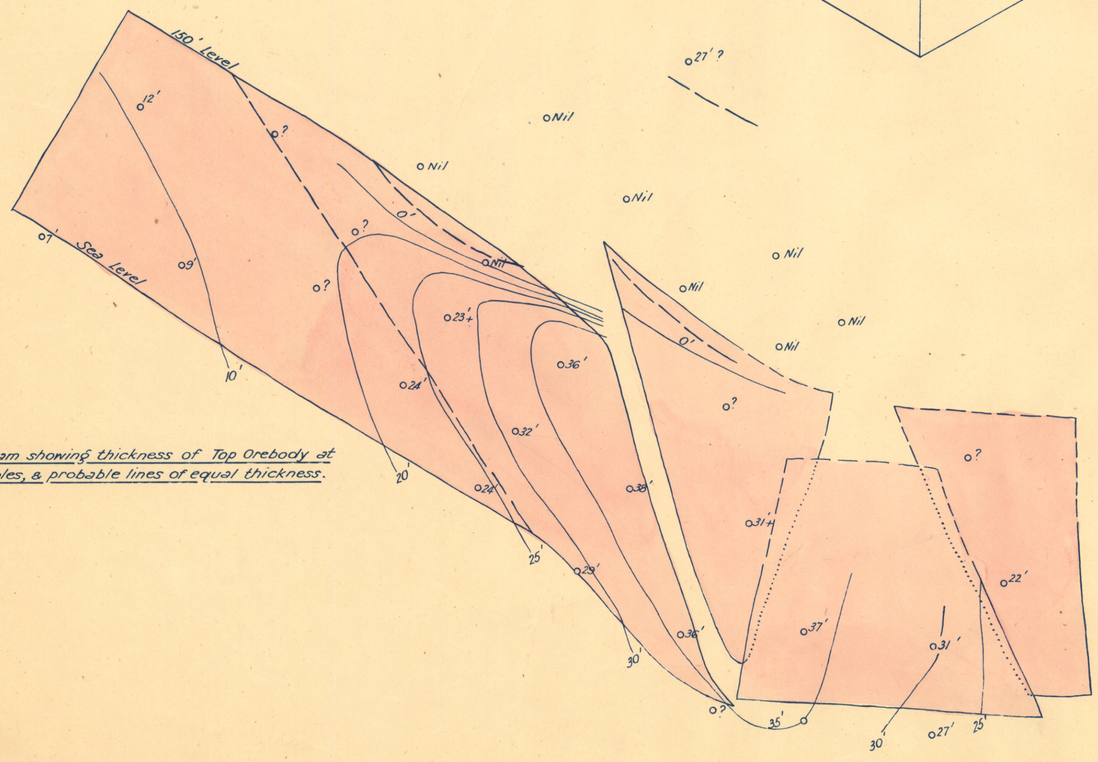

(c). Diagram showing thickness of Top Orebody at drillholes, & probable lines of equal thickness.

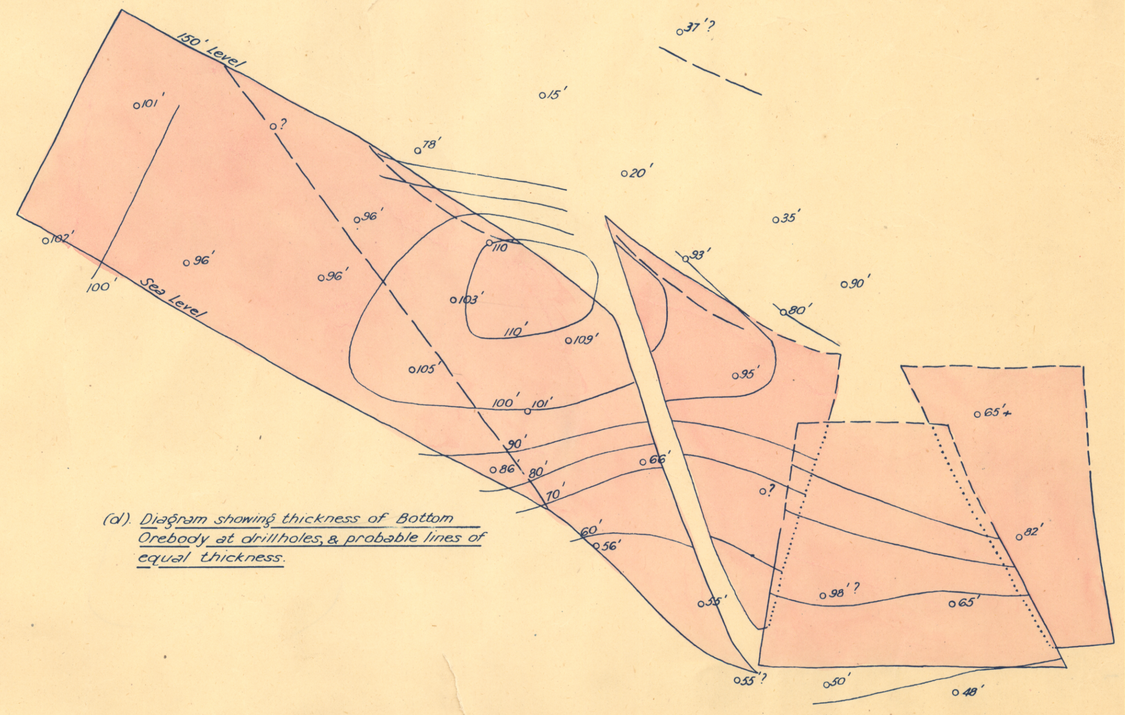

(d). Diagram showing thickness of Bottom Orebody at drillholes, & probable lines of equal thickness.

P.B. Clye. Asst. Director.
C.R. Knight. Geologist.
Mineral Resources Survey Branch.
Nov. 1943.

893/10

D-893

990