899

403

5 cm

MOINA MINERAL DISTRICT

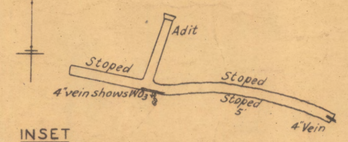
SHOWING MINE WORKINGS IN INSETS

SCALE ~ 20 CHAINS TO 1 INCH

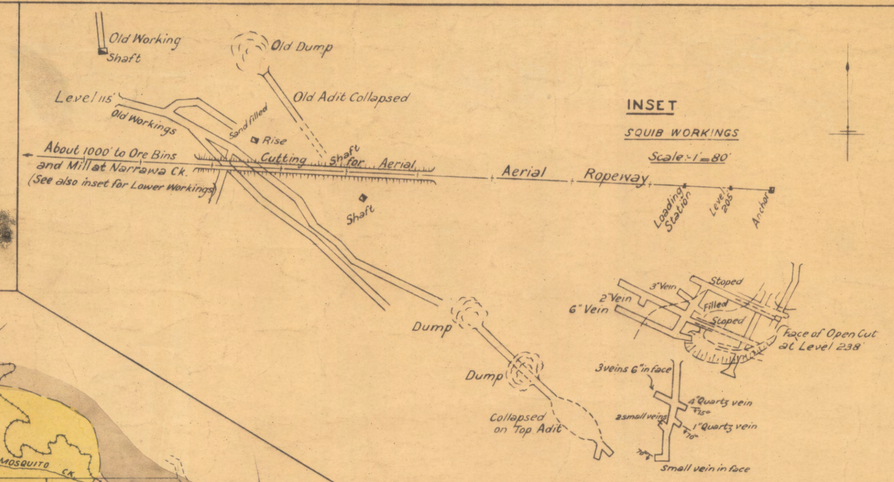
LEGEND

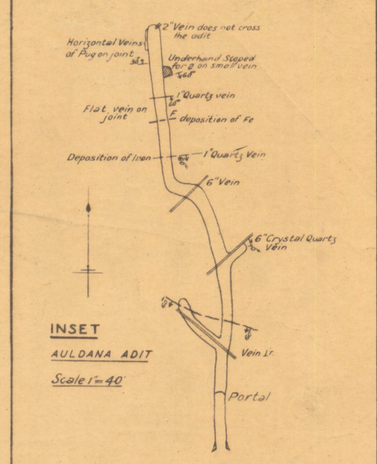
- Tertiary and Quartenary Alluvial
- Silurian — Limestone
- Pre-Silurian — Slates Conglomerates & Grits (Porphyroids)
- Pre-Silurian — Conglomerates & Tubicolar Sandstones
- Pre-Silurian — West Coast Conglomerates
- Tertiary Igneous — Lava & Tuffs
- Devonian Tin & Tungsten bearing Granite
- Granite Porphyry & Greisen

INSET
SULLIVANS (POVEY AND JONES) ADIT
Scale: 1"=40'



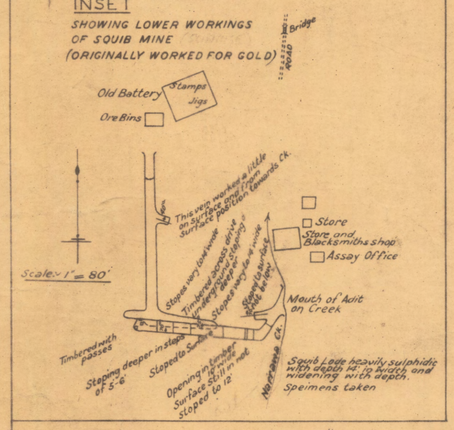
INSET
SQUIB WORKINGS
Scale:-1"=80'






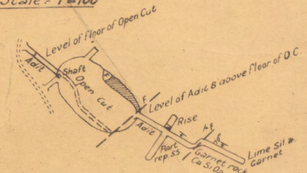
INSET
AULDANA ADIT
Scale 1"=40'

INSET
SHOWING LOWER WORKINGS OF SQUIB MINE (ORIGINALLY WORKED FOR GOLD)
Scale:- 1"=80'

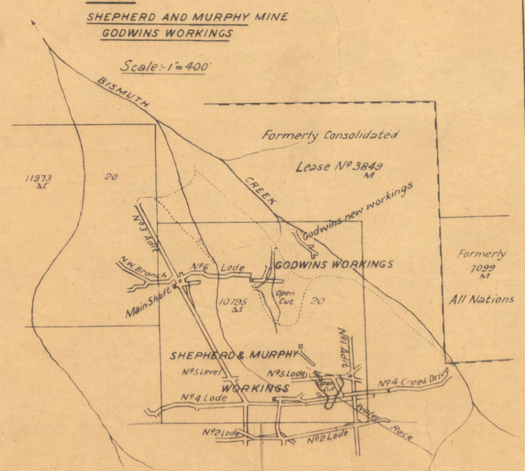




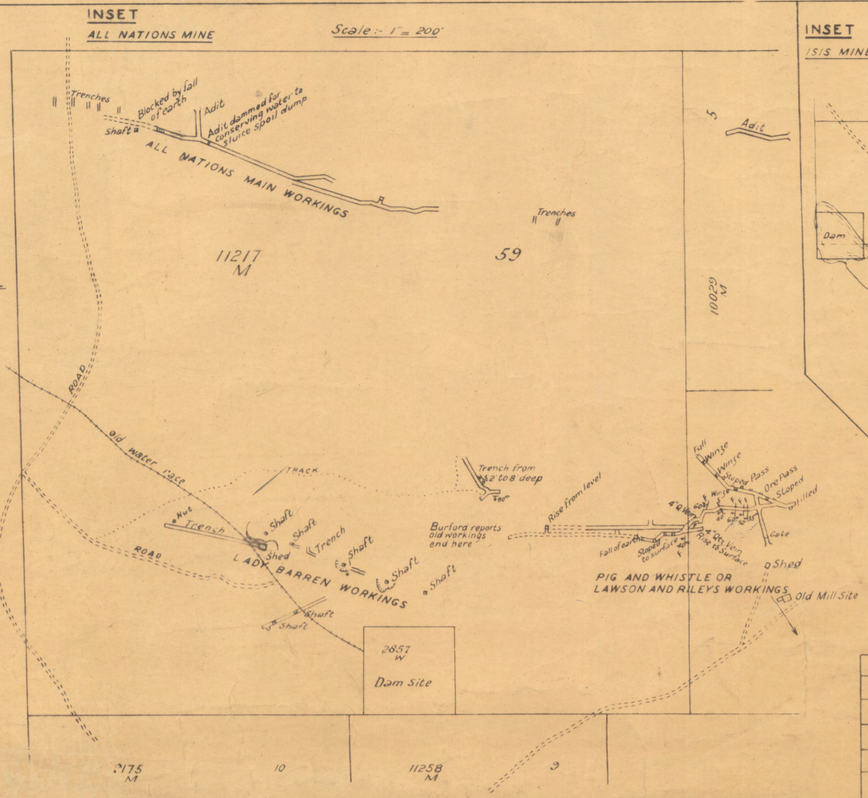
INSET
STORMONT BISMUTH WORKINGS
Scale:- 1"=100'



INSET
SHEPHERD AND MURPHY MINE
GODWINS WORKINGS
Scale:- 1"=400'



INSET
ALL NATIONS MINE
Scale:- 1"=200'


Trenches
Blocked by fall of earth
Adit
Shaft
Adit dammed for conserving water to future Shaft pump
ALL NATIONS MAIN WORKINGS
Trenches
11217 M
59
Adit
10029 M
ROAD
Old Water race
TRACK
Trench from 2 to 8 deep
Hut
Trench
Shaft
Shed
Trench
Shaft
Rise from level
Burford reports old workings and here
Shaft
ROAD
LADY BARREN WORKINGS
Shaft
Shaft
Shaft
Full
Winze
Winze
Pass
Ore Pass
Stopes
Stopes
Stopes