
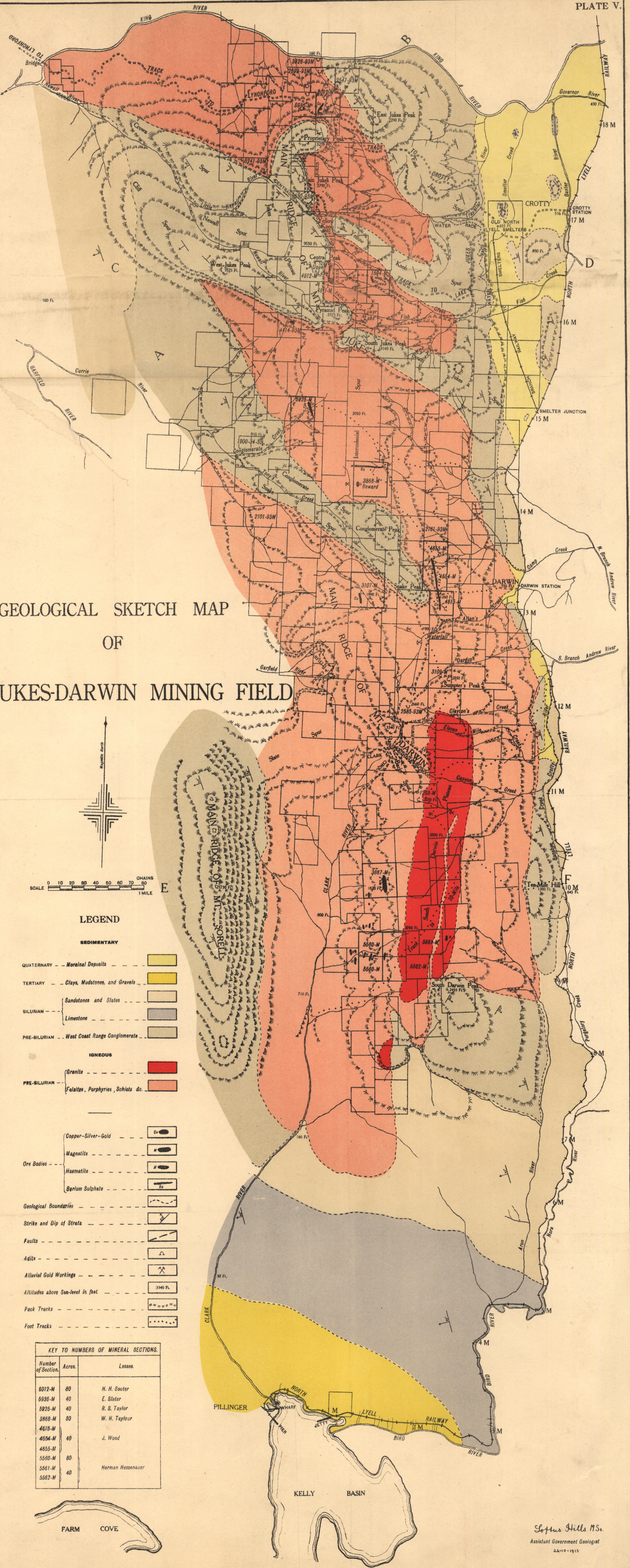


5 cm

PLATE V.

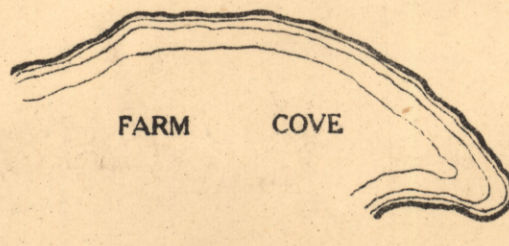
# GEOLOGICAL SKETCH MAP OF THE JUKES-DARWIN MINING FIELD



### LEGEND

- SEDIMENTARY**
  - QUATERNARY - Moral Deposits
  - TERTIARY - Clays, Mudstones, and Gravels
  - SILURIAN - Sandstones and Slates, Limestone
  - PRE-SILURIAN - West Coast Range Conglomerate
- IGNEOUS**
  - PRE-SILURIAN - Granite, Felstones, Porphyries, Schists, etc.
- Ore Bodies**
  - Copper-Silver-Gold
  - Magnetite
  - Haematite
  - Barium Sulphate
- Geological Boundaries**
- Strike and Dip of Strata**
- Faults**
- Adits**
- Alluvial Gold Workings**
- Altitudes above Sea-level in feet**
- Pack Tracks**
- Foot Tracks**

KEY TO NUMBERS OF MINERAL SECTIONS.		
Number of Section	Acres.	Lessee.
6012-M	80	H. H. Souter
6930-M	40	E. Slater
5925-M	40	R. S. Taylor
3868-M	80	W. H. Taylor
4615-M		
4654-M	40	J. Wood
4655-M		
5680-M	80	
5561-M		Herman Hessenauer
5562-M	40	



Stephen Hills M.S. Assistant Government Geologist 22.10.1915