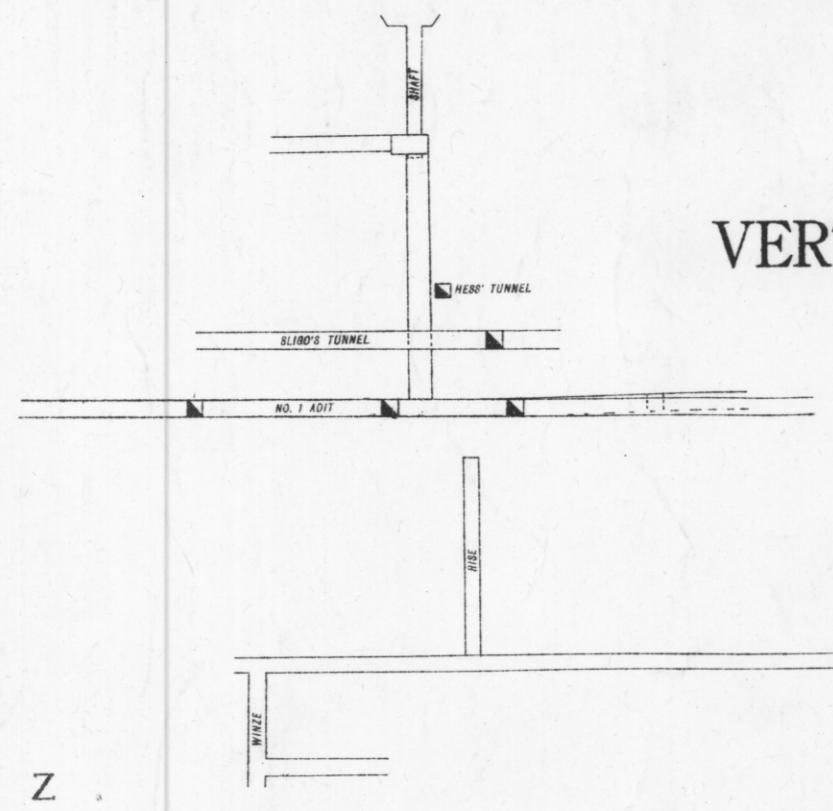


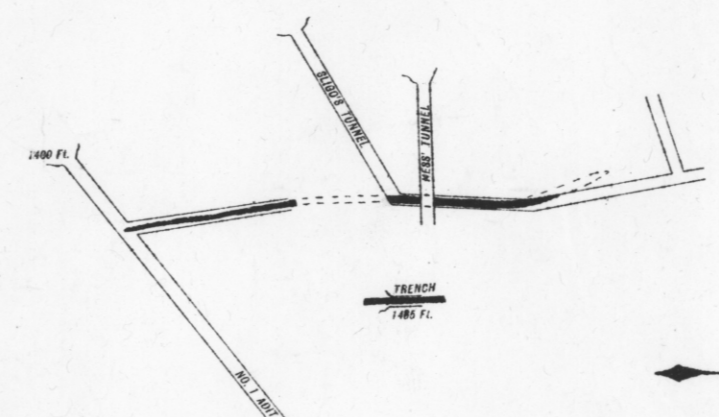
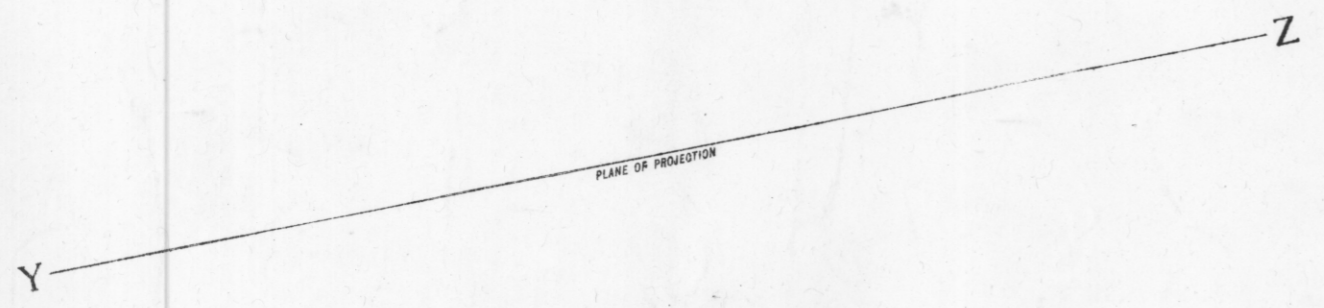
# VERTICAL SECTION ON THE LINE YZ

5 cm



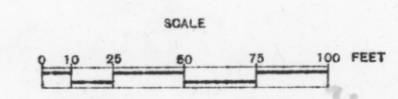

Z

Y




### Legend

- Zinc-Lead Sulphide
- Pyritic Copper Deposits



# GENERAL PLAN OF THE RING P.A. MINE



Lopus Hills M.Sc.  
 Assistant Government Geologist  
 30<sup>th</sup> Nov 1914

Photo Algraphed by John Vasil Government Printer Hobart Tasmania

6

91 D

91 D / 51