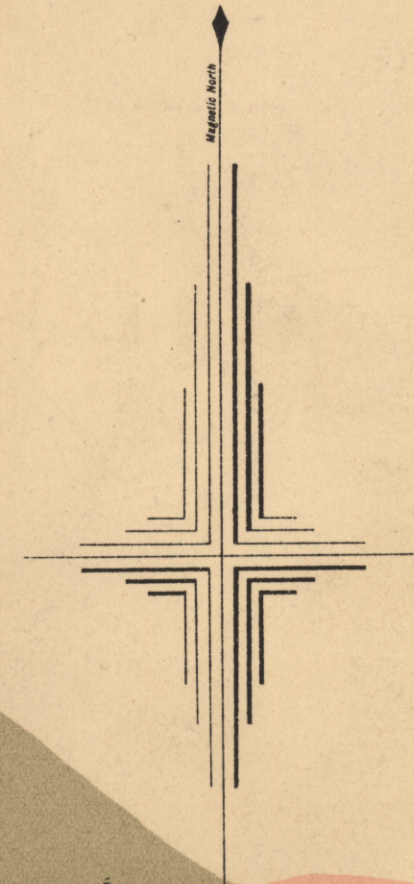
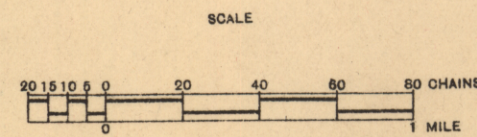
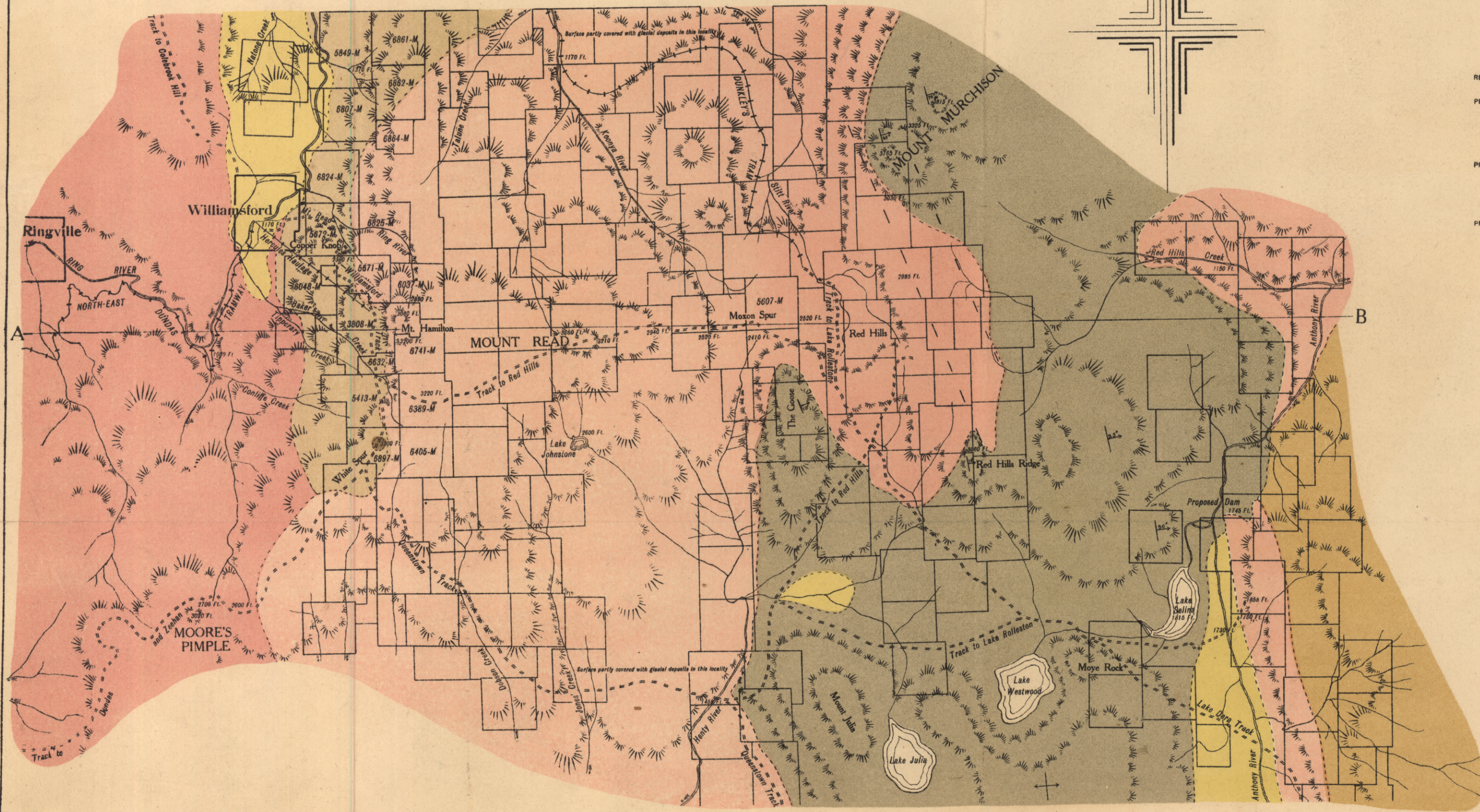


# SKETCH GEOLOGICAL MAP OF THE MOUNT READ MINING FIELD



5 cm



Legend

RECENT	Morainal Deposits	[Yellow]
PERMO-CARBONIFEROUS	Glacial Conglomerate	[Brown]
	West Coast Range Conglomerate	[Greenish-brown]
PRE-SILURIAN	Felsites and Chloritic Schists	[Pinkish-tan]
	Read-Rosebery Schists	[Light brown]
	Dundas Slates and Breccias	[Red]
PRE-CAMBRIAN	Quartzite and Quartz Schists	[Orange]
	Geological Boundaries	[Dashed line]
	Strike and Dip of Strata	[Symbol]
	Faults	[Symbol]
	Rosebery-Williamsford Road	[Symbol]
	Pack Tracks	[Symbol]

KEY TO NUMBERS OF MINERAL SECTIONS

Number of Section	Acres	Lessee
3808-M	146	Hercules Gold & Silver Mining Co., N.L.
5473-M	102	Mount Read Mg. Co. Ltd.
6632-M	19	J. Corrigan & A. Maddox
5849-M	124	Thomas Puckey
5672-M	80	
5671-M	61	
6741-M	64	J. H. S. Munro
6405-M	75	
6807-M	80	
6824-M	80	
6825-M	80	William Redman
6389-M	79	A. D. Sligo
6897-M	63	A. J. Douglas
6037-M	77	A. Babington
6861-M	80	
6862-M	78	C. H. Ferguson
6864-M	38	
6048-M	77	F. Burns
5607-M	40	G. Dunkley

12

91 L



17-49 Sopmus Hills M.S. Assistant Government Geologist 30<sup>th</sup> Nov 1914

Photo Altopgraphed by John Post Government Printer Hobart Tasmania

91L/51