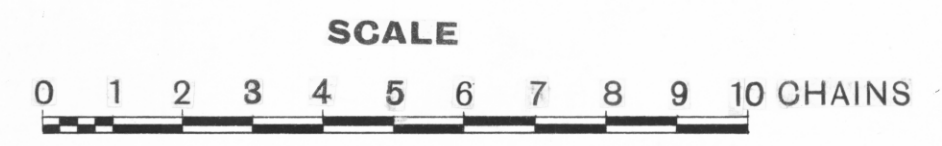

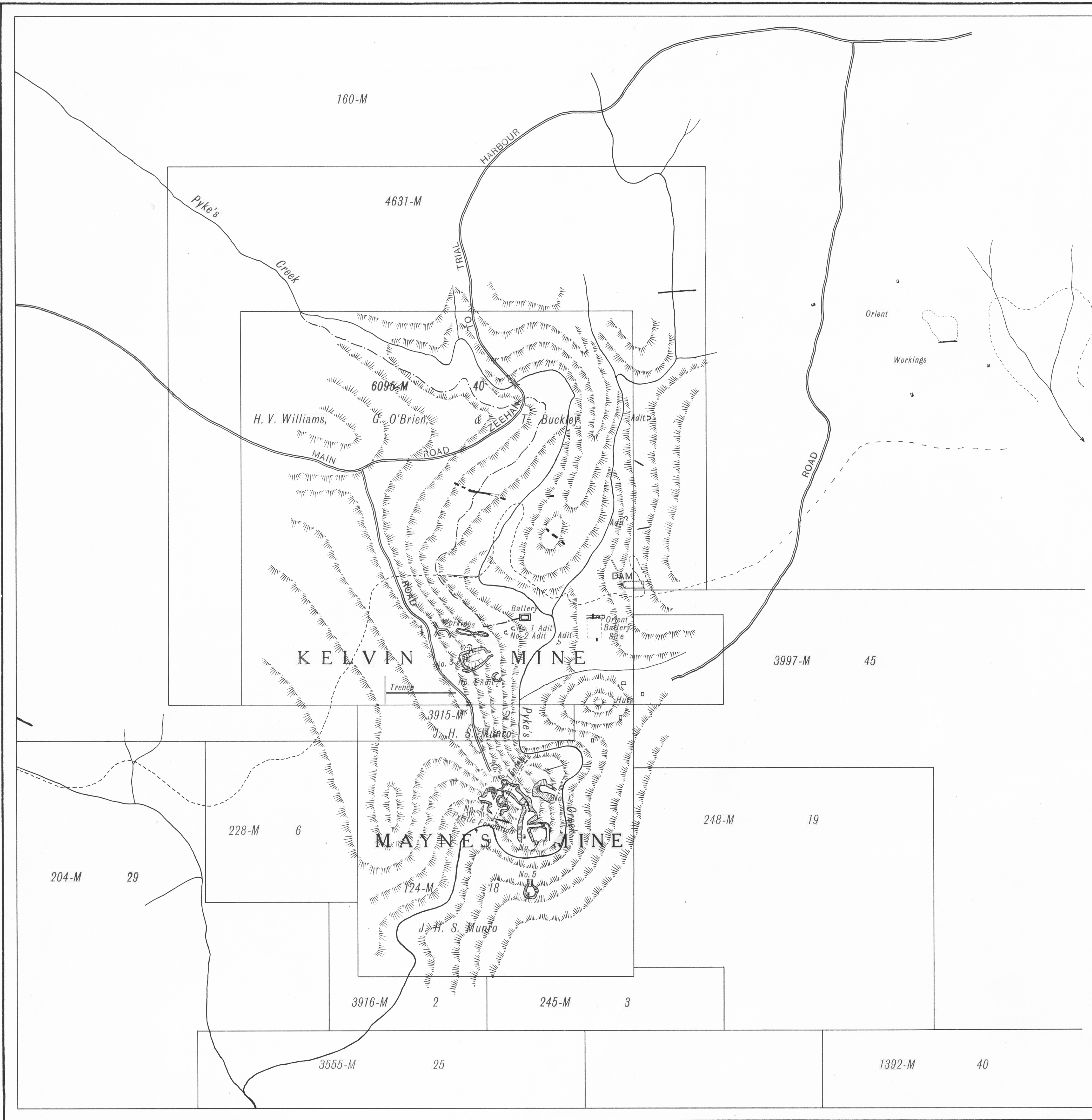


5 cm

LOCALITY SKETCH MAP OF KELVIN AND MAYNE'S MINES

PLATE VII



LEGEND

- DEVONIAN _____ Granite _____
- PRE-SILURIAN _____ Slates and Sandstones _____
- Geological Boundaries _____
- Shafts _____ Water Races _____
- Open Cuts _____
- Outcrops of Lode Formations _____

L. L. Waterhouse B.Sc.
Assistant Government Geologist
15th October 1915.

93B-50

19

93 B

7.11.15