

5 cm

CAPE PORTLAND

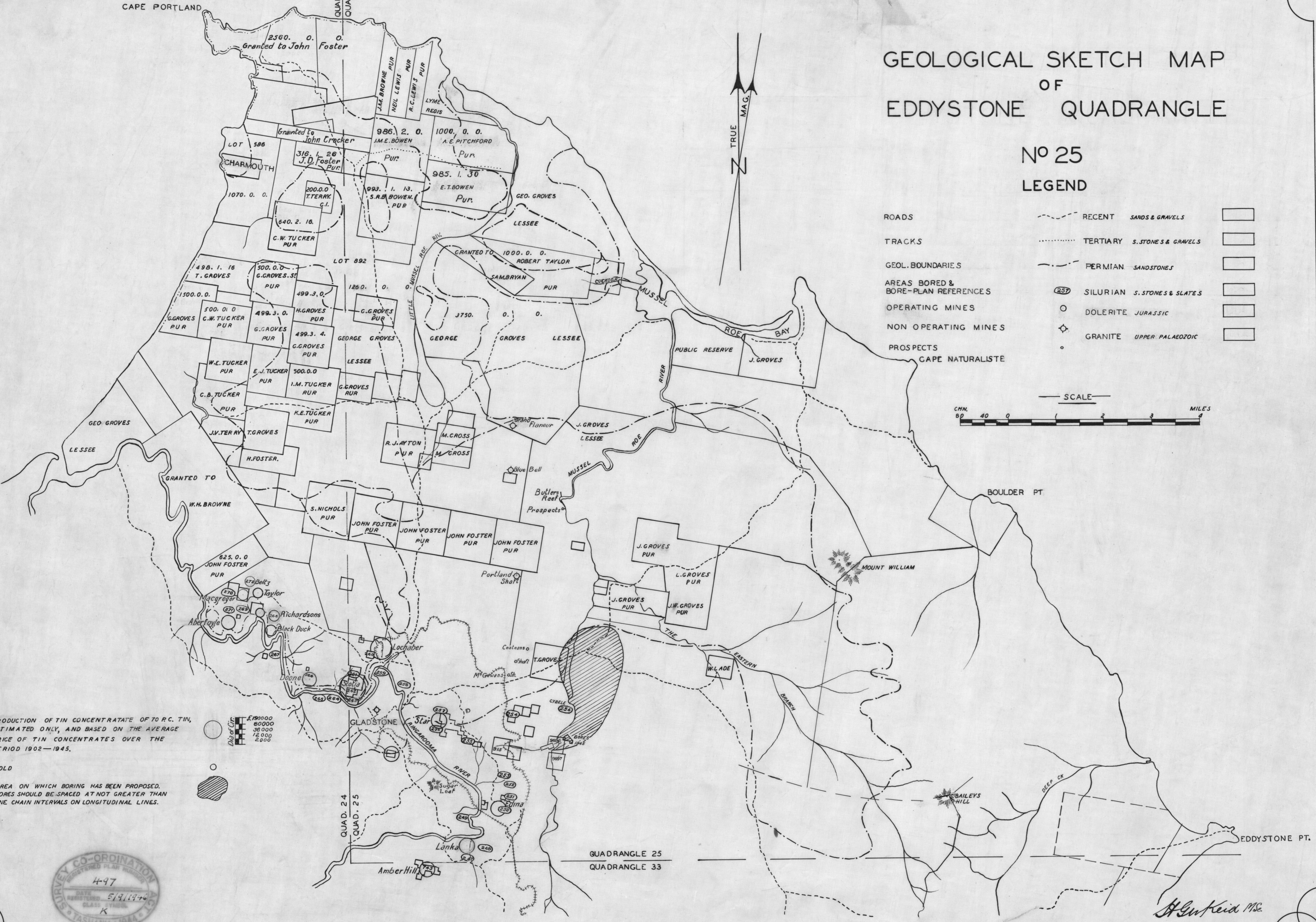
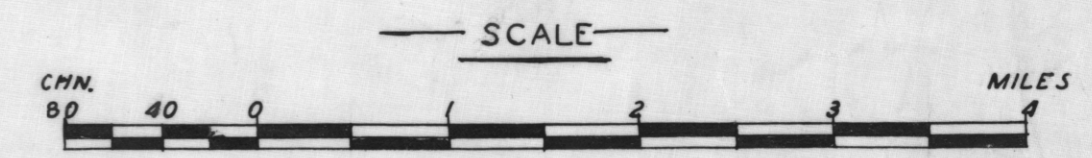
QUAD. 24
QUAD. 25

GEOLOGICAL SKETCH MAP OF EDDYSTONE QUADRANGLE

No 25

LEGEND


ROADS	---	RECENT SANDS & GRAVELS	
TRACKS	TERTIARY S. STONES & GRAVELS	
GEOLOGICAL BOUNDARIES	- - - - -	PERMIAN SANDSTONES	
AREAS BORED & BORE-PLAN REFERENCES	(257)	SILURIAN S. STONES & SLATES	
OPERATING MINES	○	DOLERITE JURASSIC	
NON OPERATING MINES	◇	GRANITE UPPER PALAEOZOIC	
PROSPECTS	•	CAPE NATURALISTE	



PRODUCTION OF TIN CONCENTRATE OF 70 P.C. TIN, ESTIMATED ONLY, AND BASED ON THE AVERAGE PRICE OF TIN CONCENTRATES OVER THE PERIOD 1902-1945.

GOLD

AREA ON WHICH BORING HAS BEEN PROPOSED. BORES SHOULD BE SPACED AT NOT GREATER THAN ONE CHAIN INTERVALS ON LONGITUDINAL LINES.



983/25

H. G. Keid MSc.
FIELD GEOLOGIST
30/7/46.