

986/33

5 cm

LEGEND

- ROADS
- TRACKS
- OPERATING MINES
- NON OPERATING MINES
- PROSPECTS
- WORKED AREAS

GEOLOGICAL SKETCH MAP


BLUE TIER QUADRANGLE

No 33

WITH PORTIONS OF QUADS. 25, 32 & 41.


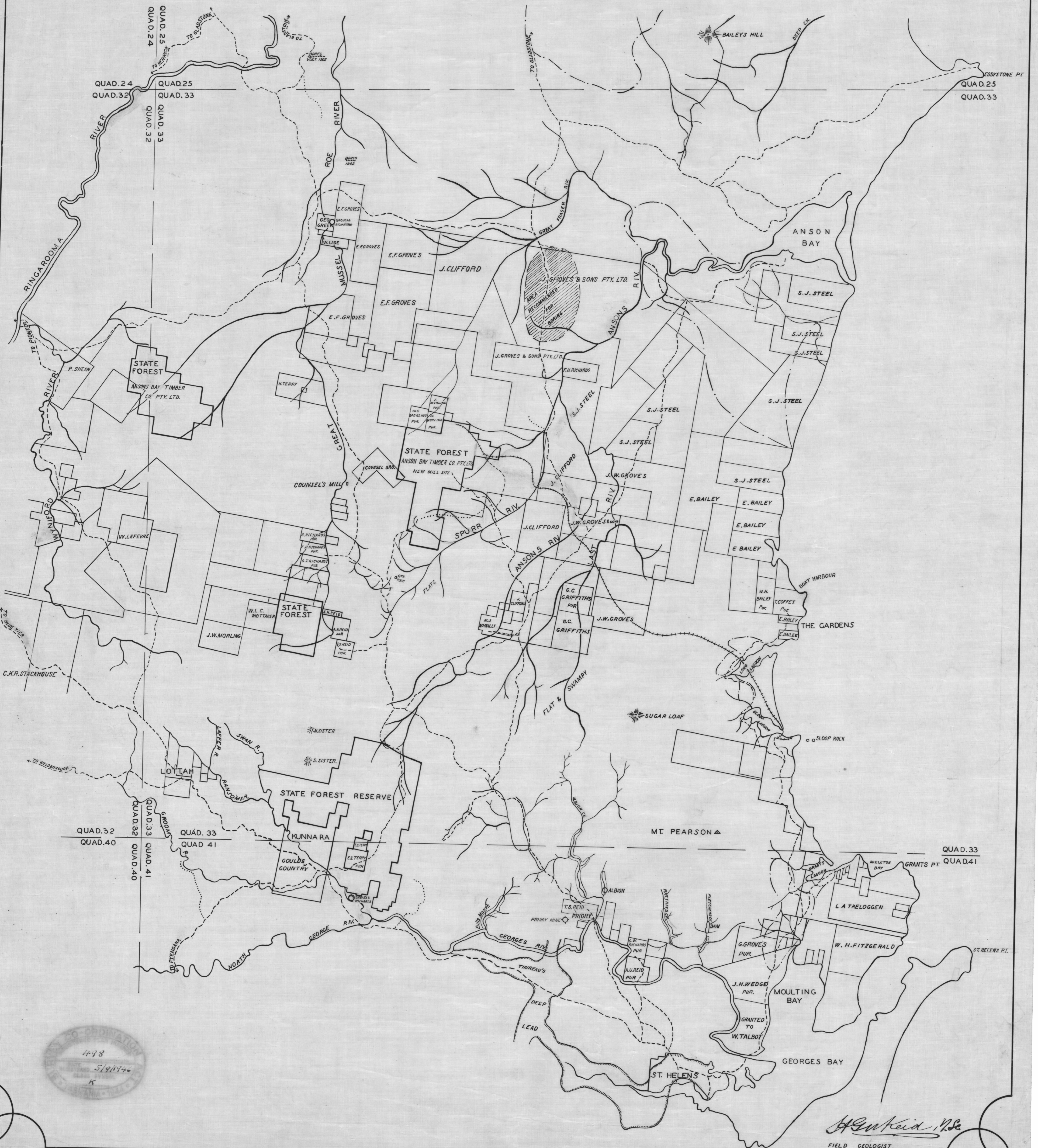
LEGEND

- RECENT SANDS & GRAVELS
- TERTIARY SANDSTONES
- PERMIAN S. STONES
- SILURIAN S. STONES & SLATES
- DOLERITE JURASSIC
- GRANITE UPPER PALAEOZOIC



SCALE

CHS. 80 40 0 2 3 MILES



H. G. K. 1938
FIELD GEOLOGIST.
9-10-1948