
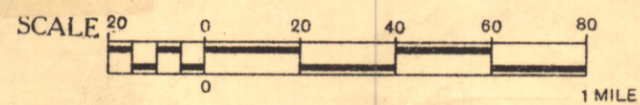
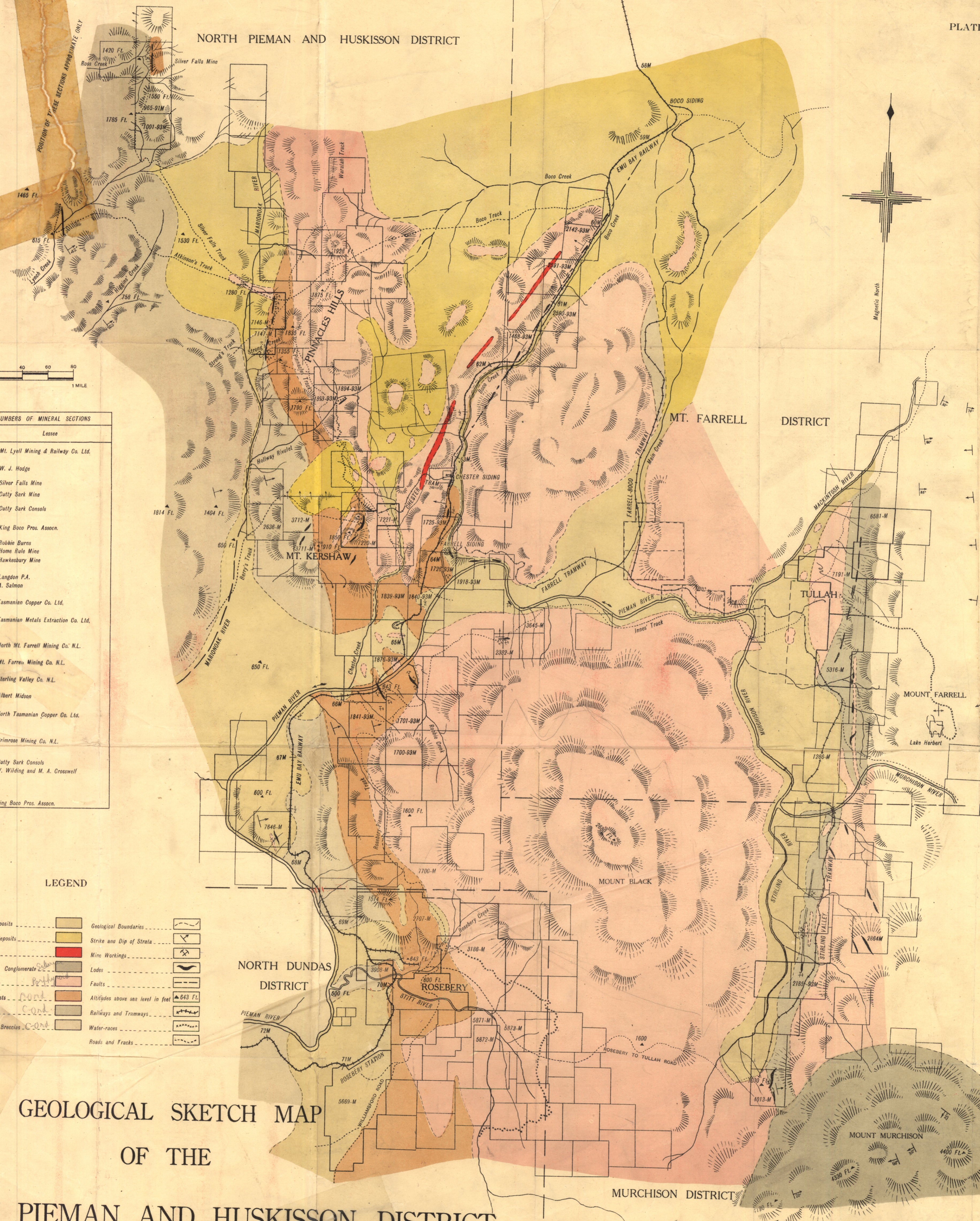


98A/44



NORTH PIEMAN AND HUSKISSON DISTRICT



KEY TO NUMBERS OF MINERAL SECTIONS

Number of Section	Acres	Lessee
7220-M	80	Mt. Lyell Mining & Railway Co. Ltd.
7221-M	30	
7146-M	80	W. J. Hodge
7147-M	40	
5566-M	80	Silver Falls Mine
1726-93M	80	Cutty Sark Mine
1876-93M	36	
1725-93M	80	Cutty Sark Consols
1839-93M	80	
2142-93M	79	
2591-93M	80	King Boco Pros. Assoc.
1841-93M	80	
1916-93M	40	Robbie Burns
1700-93M	80	Home Rule Mine
1701-93M	80	Hawkesbury Mine
2382-M	40	Langdon P.A.
7646-M	78	A. Salmon
3908-M	27	
2707-M	454	Tasmanian Copper Co. Ltd.
965-91M	80	
5689-M	359	Tasmanian Metals Extraction Co. Ltd.
2636-M	80	
6581-M	160	
7191-M	183	North Mt. Farrell Mining Co. N.L.
3712-M	79	
5316-M	161	Mt. Farrell Mining Co. N.L.
1021-M	80	
4013-M	80	Sterling Valley Co. N.L.
2485-93M	80	
2864M	80	Albert Midson
3711-M	74	
7700-M	159	North Tasmanian Copper Co. Ltd.
3712-M	79	
5872-M	40	
3186-M	333	Primrose Mining Co. N.L.
5973-M	68	
5871-M	18	
1840-93M	75	Cutty Sark Consols
1286-M	5	W. Wilding and M. A. Crosswell
1468-93M	80	
1803-93M	33	
1894-93M	38	
2590-93M	80	King Boco Pros. Assoc.

LEGEND

RECENT	Glacio-fluvial Deposits	Geological Boundaries
PLEISTOCENE	Glacial Morainal Deposits	Strike and Dip of Strata
LATE MESOZOIC	Diabase	Mine Workings
	West Coast Range Conglomerate	Lodes
	Felsite Keratophyre	Faults
PRE-SILURIAN	Read-Rosebery Schists	Altitudes above sea level in feet
	Farrell Slates	Railways and Tramways
	Dundas Slates and Breccias	Water-races
		Roads and Tracks

GEOLOGICAL SKETCH MAP

OF THE

NORTH PIEMAN AND HUSKISSON DISTRICT