

All Nations Wolfram Mining Company, No Liability

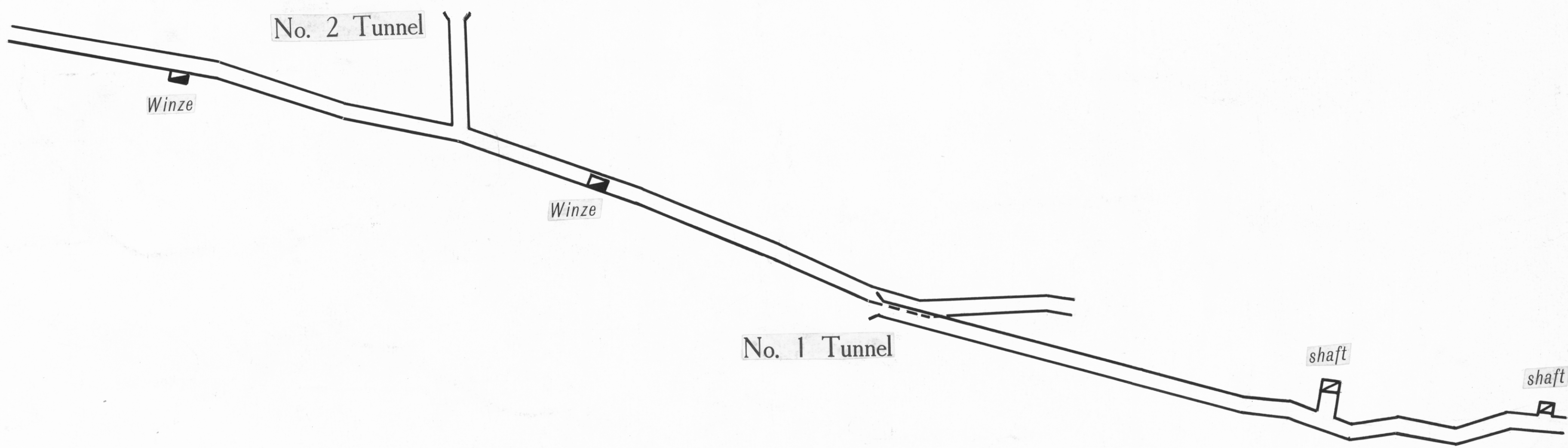
7198 M 10

PLATE V.

# THE ALL NATIONS MINE

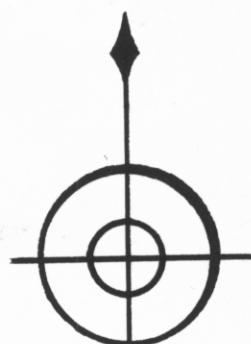
## UNDERGROUND WORKINGS

### PLAN




All Nations Wolfram Mining Company, No Liability

7100 M 55

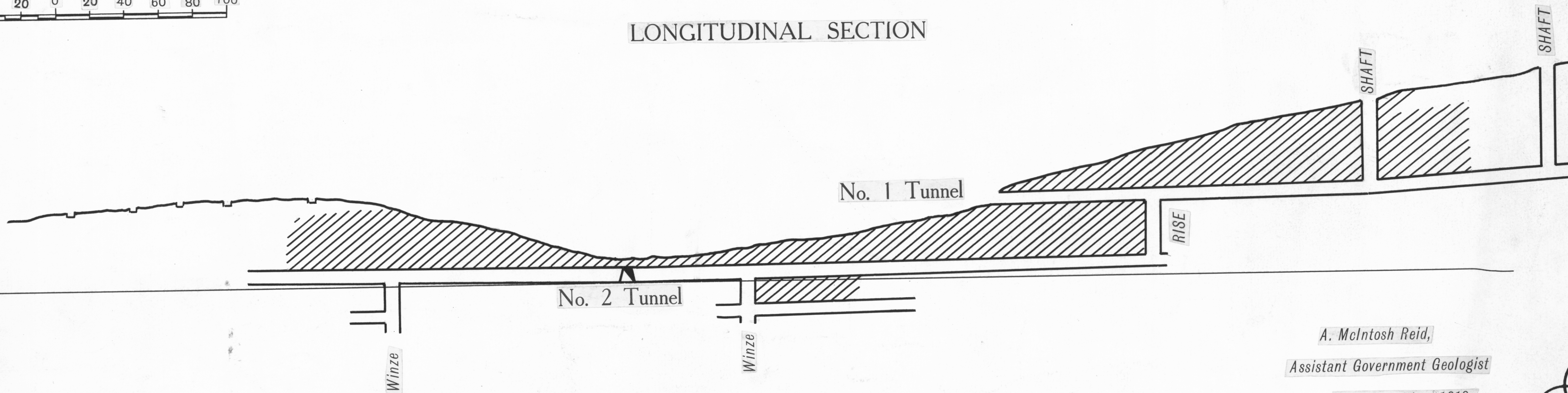


MAGNETIC NORTH

Scale of Feet



### LONGITUDINAL SECTION



A. McIntosh Reid,

Assistant Government Geologist

30th November, 1918

8129 M 41 C. F. D. Adam & others

397 Acres. 3849-M

S. & M. Syndicate, Ltd.

99D/37

To be reduced to 2 pages size or 1 fold