









LEGEND

-  - Cement
-  - Pug
-  - Puggs Drift
-  - Drift & Sediments
-  - Sand
-  - Gravel
-  - Wash
-  - Bottom Slate & Gravel

Small figures above each bore indicate tin content of entire hole in oz. Sn Oz / per cu yd.
Datum is water level in Ringrosema River at the Footbridge

0401_027

5 cm

B.M.I. MINING PTY LTD
GLADSTONE DISTRICT
SCOTIA LEAD
N1 AREA
SECTIONS OF BORES
LOOKING NORTH
Scale: 1 inch = 30 feet natural

Fig 23

JUNE 1911