

RENISON LIMITED - DRILL CORE RECORD

BT 127

HOLE NUMBER	BT 127	SURVEY				From - To	Distance D	VERTICAL		HORIZONTAL	
		Depth	Bearing	Dip	GRID			D.Sin.Dip	R.L.	D.Cos.Dip	Prog. Total
PURPOSE	To test for extensions to Anchor mineralization	0	073	- 57	0 - 16	16	13.419	243.91	8.714	8.71	
		32	073	- 57.25	16 - 47	31	26.072	217.84	16.770	25.48	
LOCATION	Anchor Open Cut	62	073	- 57	47 - 62	15	12.580	205.26	8.170	33.65	
COLLIAR R.L.	257.33										
CO-ORDINATES	5215.6mN 4809.19mE										
LENGTH	62m										
HOLE SIZE	0 - 12m NQ - 62m BQ										
DATE DRILLED	2.4.81 to 3.4.81										
SIGNIFICANT CORE LOSS ZONES											
ORE ZONE GROUND CONDITIONS											
LOGGED BY	A. ROSS										
COMMENTS	Interval 13m to 62m assayed										

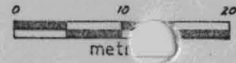
SUMMARY - ASSAY DATA

LODE NAME	FROM	TO	LENGTH (m)	AVERAGE WEIGHTED ASSAYS											B.C.A.
				Sn.	Acid Sol. Sn.	Cu.	As.	S.	Pb.	Zn.	Bi.	WO ₃	Ag g/t		
0.1% Cut-off	13	16	3	0.49		0.07					<0.01			2	
	(246.4RL)	(243.9RL)	(2.5 BFT)												
0.1% Cut-off	25	29	4	0.31		<0.01					<0.01			<1	
	(236.3RL)	(233.0RL)	(3.3 BFT)												
0.2% Cut-off	26	29	3	0.37		<0.01					<0.01			<1	
	(235.5RL)	(233.0RL)	(2.5 BFT)												

892109

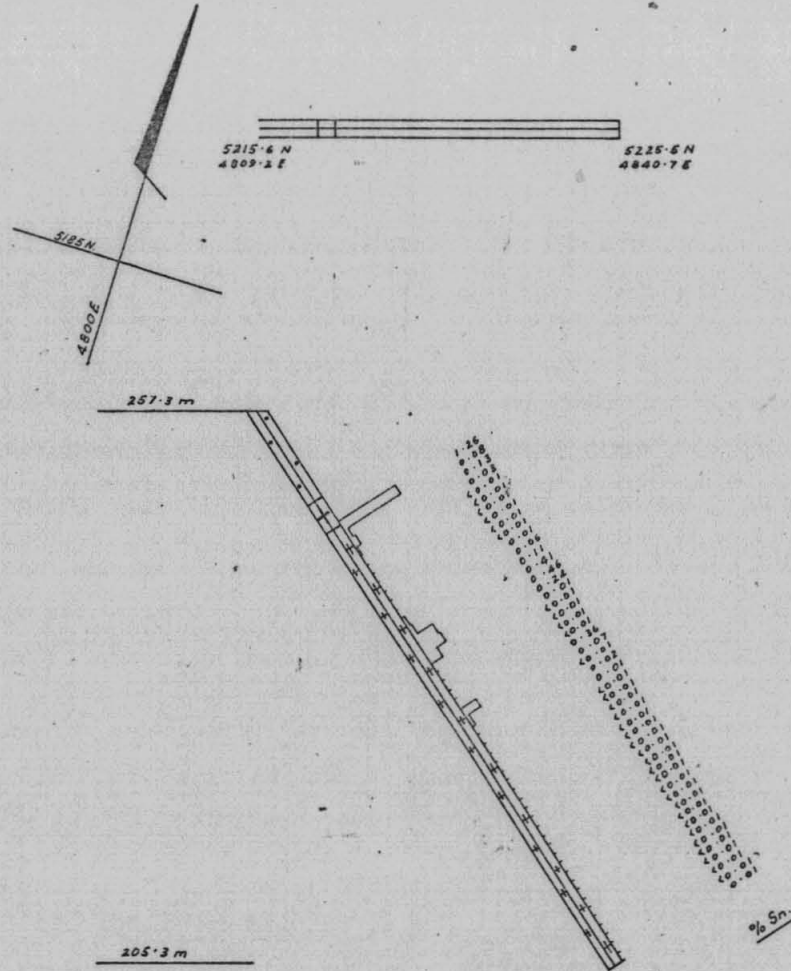

HO' E No.: 87 127

SCALE:



RENISON LIMITED DIAMOND DRILL HOLE PLOT

BT 127



PLAN

DIP PROFILE

892110

DIAMOND DRILL RECORD

HOLE NUMBER : BT 127

LOGGED BY : AFR

NWPS

INTERVAL (m)		RECOVERY		DESCRIPTION	FORM	% Sn.										
FROM	TO	m	%			FROM	TO	TOTAL	ACID SOL.	% Cu.	% As.	% Mn	% Pb.	% Zn.	% Bi.	g/t Ag
				SUMMARISED LOG												
0	10			NON-CORING												
10	13.3			WEATHERED TO FRESH COARSE GRAINED ADAMELLITE, MINOR PEGMATITE WITH COARSE CASSITERITE NEAR LOWER CONTACT (POIMENA ADAMELLITE)												
	13.3			CONTACT												
13.3	62.0			MAINLY WEAKLY ALTERED ALKALI GRANITE WITH MINOR ZONES OF FELDSPATHISATION, MINOR PEGMATITE (ANCHOR GRANITE)												
				DETAILED LOG												
0	3	0.0	0.0	Tricone, no recovery.												
3	10	0.0	0.0	Coring, but no recovery.												
10.0	12.4	2.4	100	Rubble, fragments grading to fresher pink, slightly argillised, probable Poimena Adamellite (with large feldspar phenocrysts).												
12.4	12.7	0.3	100	Slightly weathered, pegmatite, and mixed contact rock.												
12.7	13.0	0.3	100	Pink, orange pegmatite.		13	14	1.26	0.031	0.035	0.007			5		
							15	0.08	0.086	0.035	0.008			<1		
13.0	13.3	0.3	100	White, green pegmatite with abundant coarse, disseminated cassiterite in the first 10 cms. Trace chalcopyrite.			16	0.13	0.02	0.07	0.017			2		
							17	0.03	0.0045	0.025	0.0065			<1		
	13.3			CONTACT			18	<0.01	0.0045	0.025	0.0045			<1		
							19	"	0.0015	0.025	0.0045			<1		
							20	"	0.0015	0.025	0.0035			<1		
13.3	14.0	0.7	100	Light green, siliceous sericite greisen. Coarse minor phlogopite. Minor medium grained disseminated cassiterite.			21	"	0.0015	0.025	0.0035			<1		
							22	"	0.0015	0.03	0.006			<1		
							23	"	0.001	0.03	0.004			<1		
14.0	17.5	3.5	100	Zone of variably altered medium grained alkali granite. Orange-pink medium grained granite greisen to greyish freisen granite then a 30cm wide zone of intense phlogopite greisen.			24	0.01	0.0015	0.035	0.006			<1		
							25	0.06	0.001	0.08	0.01			<1		
							26	0.11	0.001	0.085	0.006			<1		
							27	0.41	0.001	0.06	0.009			<1		
17.5	20.5	3.0	100	Pinkish grey alkali granite with weak minor alteration. Some limonitic joints. Unusual texture.			28	0.46	0.001	0.035	0.0035			<1		
							29	0.24	0.001	0.030	0.0045			<1		
							30	0.01	0.001	0.020	0.0025			<1		
20.5	20.6	0.1	100	Pegmatite.			31	<0.01	0.001	0.015	0.0025			<1		
							32	"	0.001	0.015	0.0025			<1		

892111

