

# RGC EXPLORATION PTY LTD

806016

DRILL HOLE No GAR002 Summary

SHEET 1 OF 2

- Bedding
- └ Cleavage
- ▲ Foliation
- ~ Fault, Shear
- ⚡ Breccia
- ▨ Broken core
- ▤ Disseminated
- Massive
- ▩ Pervasive
- ↘ Narrow vein
- \* Visible gold

PROJECT :	Tax Base Metals
PROSPECT :	GARFIELD
DATE :	
LOGGED BY :	

HOLE DEPTH	SAMPLE NO PREFIX	ASSAY RESULTS	STRUCT.	GRAPHIC LOG	ALTERATION			GEOLOGY NOTES	SUMMARY	
					SIL.	SER.	PT.		ROCK	ALTERATION
0								0-3.0m Tricone		
3.0								3.0-15.9 massive feldspar-phyric dacitic lava	LDF	
15.9								15.9-23.6 andesite with feldspar phenocrysts + chloritized ferro-mags	LAF	
23.6								23.6-69.5 feldspar-phyric dacitic lava	LDF	
69.5								69.5-80.6 sandy felsic volcanoclastic rhyolite clasts near base	MFA	
80.6								80.6-84.25 rhyolite	LRQ	
84.25								84.25-86.7 andesitic volcanoclastic	VA	
86.7								86.7-119.5 andesite lava feldspar-phyric chloritized ferro-mags	LAF	
119.5								119.5-121.6 Rhyolite lava	LRQ	
121.6								121.6-124.6 Andesite lava	LAF	
124.6								124.6-131.35 Rhyolite lava	LRQ	
131.35								131.35-135.65 Andesite lava	LAF	
135.65								135.65-141.9 Rhyolite lava, fragmental texture	LRQ	
141.9								141.9-144.05 andesite	LAF	
144.05								144.05-148.1 rhyolite	LRQ	
148.1								148.1-152.2 andesite	LAF	
152.2								152.2-157 rhyolite	LRQ	
157.0								157.0-277.5 andesitic lava	LAF	

REMARKS

# RGC EXPLORATION PTY LTD

DRILL HOLE No GAR002  
 SHEET 2 OF 2

- Bedding
- └ Cleavage
- ▲ Foliation
- ~ Fault, Shear
- ⚡ Breccia
- ▨ Broken core
- ▤ Disseminated
- Massive
- ▩ Pervasive
- ↘ Narrow vein
- \* Visible gold

PROJECT : <u>TAS BASE METALS</u>
PROSPECT : <u>GARFIELD</u>
DATE : _____
LOGGED BY : _____

HOLE DEPTH	SAMPLE No PREFIX	ASSAY RESULTS	STRUCT.	GRAPHIC LOG					ALTERATION			GEOLOGY NOTES	SUMMARY			
				1	2	3	4	5	SIL	SER.	PY.		ROCK	ALTERATION		
210				▲		▲										
220				▲		▲										
230				▲		▲										
240				▲		▲										
250				▲		▲										
260				▲		▲										
270				▲		▲										
278				▲		▲										
279				▲		▲										
280				▲		▲										
281				▲		▲										
282				▲		▲										
283				▲		▲										
284				▲		▲										
285				▲		▲										
286				▲		▲										
287				▲		▲										
288				▲		▲										
289				▲		▲										
290				▲		▲										
291				▲		▲										
292				▲		▲										
293				▲		▲										
294				▲		▲										
295				▲		▲										
296				▲		▲										
297				▲		▲										
298				▲		▲										
299				▲		▲										
300				▲		▲										
301				▲		▲										
302				▲		▲										
303				▲		▲										
304				▲		▲										
305				▲		▲										
306				▲		▲										
307				▲		▲										
308				▲		▲										
309				▲		▲										
310				▲		▲										
311				▲		▲										
312				▲		▲										
313				▲		▲										
314				▲		▲										
315				▲		▲										

277.8-279.3 Rhyolite lava  
 279.3-300.4 Andesite lava

300.4-303.8 Rhyolite lava very  
 coarse quartz phenocrysts  
 303.8-334.5 Crystal rich  
 andesite with Feldspar & Ferro-  
 mag phenocrysts

LAF

LAF

ROCK

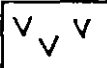

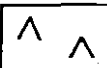

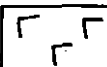
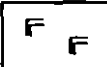

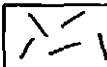




LAF

REMARKS

806017













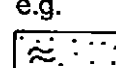


## SYMBOLS FOR COHERENT TEXTURES

- single line symbols for low to moderate phenocryst abundance
- double line symbols for abundant phenocrysts
- smaller symbols for fine grained phenocrysts
- larger symbols for coarse grained phenocrysts
- additional "+" symbol for coarse, phenocryst-rich granitoid texture

	basalt, poorly to moderately porphyritic basalt
	phenocryst-rich basalt
	andesite, poorly to moderately porphyritic andesite
	phenocryst-rich andesite
	dacite, poorly to moderately porphyritic dacite
	phenocryst-rich dacite
	fine, poorly to moderately porphyritic rhyolite
	coarse, poorly to moderately porphyritic rhyolite
	coarse, phenocryst-rich rhyolite
	coarse rhyolitic porphyry
	flow foliation
	spherulites, lithophysae, alteration spots, nodular devitrification texture

## SYMBOLS FOR VOLCANICLASTIC TEXTURES

- closer spaced symbols for dominant grain size and grain type

	pumice or relict pumice
	angular, juvenile lava clasts
	fiamme/ vitriclast or relict vitriclast
	accretionary lapilli
	angular, polymict lithic clasts
	rounded, polymict lithic clasts
	mudstone intraclast
	sand-size particles, granular texture
	mud-size particles
	distinct planar stratification
	diffuse planar stratification
	cross bedding
	micro-cross lamination
e.g.	
	pumice clasts in sand matrix
	angular polymict lithic clasts and mudstone intraclasts in sand matrix

## SYMBOLS FOR JUVENILE-CLAST-RICH DEPOSITS






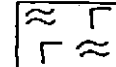
	jigsaw-fit texture of fine, moderately porphyritic rhyolite		pumice-clast-rich deposit, coarse, moderately porphyritic rhyolitic composition
	jigsaw-fit texture of coarse, moderately porphyritic rhyolite		pumice-clast-rich deposit, coarse, phenocryst-rich rhyolitic composition
	jigsaw-fit texture of coarse phenocryst-rich andesite		pumice-clast-rich deposit, coarse, moderately porphyritic dacitic composition

Fig. 9—Recommended composition and texture symbols for graphic logging of volcanic deposits.












(From: McPhie, Doyle and Allen. CODES 1993)


















# RGC EXPLORATION PTY LTD

DRILL HOLE No GAR 002

SHEET 1 OF       

-  Bedding
-  Cleavage
-  Foliation
-  Fault, Shear
-  Breccia
-  Broken core
-  Disseminated
-  Massive
-  Pervasive
-  Narrow vein
-  Visible gold

PROJECT : <u>TAS BASE METALS</u>
PROSPECT : <u>GARFIELD</u>
DATE : <u>11/4/94</u>
LOGGED BY: <u>S.W. HALLEY</u>

HOLE DEPTH	CORE RECOVERY	CORE QUALITY	SAMPLE No PREFIX	ASSAY RESULTS	PICTORIAL LOG		GRAPHIC LOG	GEOLOGY NOTES	SUMMARY LOG	
					LITH STRUC	MIN ALT				
1	TRILCONITE							3 2 8 32		
2										
3										
4									3.0 - 15.9 massive feldspar-phyric dacitic lava	
5									moderately foliated.	
6										
7										
8										
9										
10										
11									S1 45° LCA	
12										
13										
14										
15										
16									faulted lower contact	
17									15.9 - 23.6 andesite, moderately foliated	
18									conspicuous feldspar phenos and chloritized	
19									ferro-mags	

LDF

LAFH












REMARKS

800043


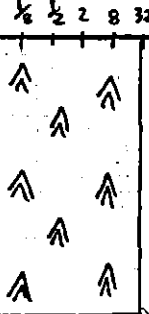
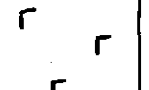
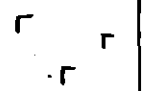
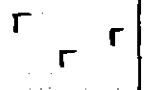
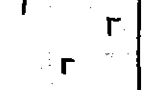
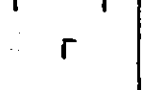
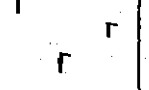
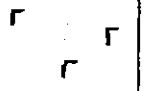
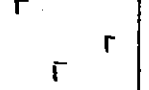
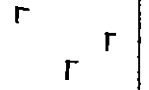
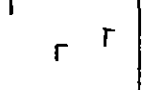
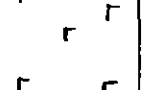

# RGC EXPLORATION PTY LTD

DRILL HOLE NO GAR 002

SHEET 2 OF       

-  Bedding
-  Cleavage
-  Foliation
-  Fault, Shear
-  Breccia
-  Broken core
-  Disseminated
-  Massive
-  Pervasive
-  Narrow vein
-  \* Visible gold

PROJECT :
PROSPECT :
DATE :
LOGGED BY :

HOLE DEPTH	CORE RECOVERY	CORE QUALITY	SAMPLE NO PREP	ASSAY RESULTS	PICTORIAL LOG		GRAPHIC LOG	GEOLOGY NOTES	SUMMARY LOG
					LITH STRUC	MIN ALT			
21									LAFH
22									
23									
24									
25								base of oxidation	LDF
26								23.6 - 65.5 feldspar phyric dacitic lava	
27								med. green	
28								weakly foliated	
29								S <sub>1</sub> 45° LCA	
30								quartz-chlorite vein	
31									
32									
33									
34									
35								3m → 35.5 HQ	
36								35.5 → EOH NQ	
37									
38									
39									












806044

REMARKS

# RGC EXPLORATION PTY LTD

DRILL HOLE No GAR 002

SHEET 3 OF       

-  Bedding
-  Cleavage
-  Foliation
-  Fault, Shear
-  Breccia
-  Broken core
-  Disseminated
-  Massive
-  Pervasive
-  Narrow vein
-  \* Visible gold

PROJECT :
PROSPECT :
DATE :
LOGGED BY :

HOLE DEPTH	CORE RECOVERY	CORE QUALITY	SAMPLE NO PREFIX	ASSAY RESULTS	PICTORIAL LOG		GRAPHIC LOG				SUMMARY LOG	
					LITH STRUC	MIN ALT	1/2	2	8	32		GEOLOGY NOTES
41												
42												
43												
44												
45												
46												
47												
48												
49												
50												
51												
52												
53												
54												
55												
56												
57												
58												
59												












806045

REMARKS
















# RGC EXPLORATION PTY LTD

DRILL HOLE No GAR 002

SHEET 4 OF       

-  Bedding
-  Cleavage
-  Foliation
-  Fault, Shear
-  Breccia
-  Broken core
-  Disseminated
-  Massive
-  Pervasive
-  Narrow vein
-  \* Visible gold

PROJECT :	
PROSPECT :	
DATE :	
LOGGED BY :	

HOLE DEPTH	CORE RECOVERY	CORE QUALITY	SAMPLE NO PREFIX	ASSAY RESULTS	PICTORIAL LOG		GRAPHIC LOG					GEOLOGY NOTES	SUMMARY LOG				
					LITH STRUC	MIN ALT	SIL	SPR	PY	CARB	CHL			1/2	2	8	32
61																	
62																	
63																	
64																	
65																	
66																	
67																	
68																	
69																	
70																	
71																	
72																	
73																	
74																	
75																	
76																	
77																	
78																	
79																	

65.5 - 66.5  
andesite lava, pheno-rich

66.5 - 69.5  
feldspar phyric  
dacitic lava

69.5 - 80.6  
sandy felsic volcanoclastic  
common feldspar grains  
sparse f.g. quartz  
strongly foliated

S<sub>1</sub> 35° LCA

broken core

806046

REMARKS

LDF LDF LDF LDF VMEB



# RGC EXPLORATION PTY LTD

DRILL HOLE No \_\_\_\_\_

806048

SHEET \_\_\_\_\_

6

OF \_\_\_\_\_

- Bedding
- ┌ Cleavage
- └ Foliation
- ~ Fault, Shear
- △△△ Breccia
- ▨ Broken core
- ▤ Disseminated
- Massive
- ▩ Pervasive
- ↘ Narrow vein
- \* Visible gold

PROJECT :	
PROSPECT :	
DATE :	
LOGGED BY :	

HOLE DEPTH	CORE RECOVERY	CORE QUALITY	SAMPLE NO	ASSAY RESULTS	PICTORIAL LOG		GRAPHIC LOG					GEOLOGY NOTES	SUMMARY LOG			
					LITH STRUC	MIN ALT	SIL	SUR	PY	CARB	CHL			1	2	3
101					LITH STRUC						^					
102												^				
103												^				
104												^				
105												^				
106												^				
107												^				
108												^				
109												^				
110												^				
111												^				
112												^				
113												^				
114												^				
115												^				
116												^				
117												^				qtz-chlorite-siderite vein
118												^				qtz-chlorite vein
119												^				sharp planar contact 119.5 - 121.6 rhyolite

REMARKS












LAF

LRF

**RGC EXPLORATION PTY LTD**

**DRILL HOLE No** GAR 002

**SHEET** 7 **OF** \_\_\_\_\_

-  Bedding
-  Cleavage
-  Foliation
-  Fault, Shear
-  Breccia
-  Broken core
-  Disseminated
-  Massive
-  Pervasive
-  Narrow vein
-  \* Visible gold

<b>PROJECT</b> :
<b>PROSPECT</b> :
<b>DATE</b> :
<b>LOGGED BY</b> :












HOLE DEPTH	CORE RECOVERY	CORE QUALITY	SAMPLE NO PREFIX	ASSAY RESULTS	PICTORIAL LOG		GRAPHIC LOG					GEOLOGY NOTES	SUMMARY LOG
					LITH STRUC	MIN ALT	SIL	SAP	PY	CAOB	CHL		
121												119.5 - 121.6 rhyolite lava qtz-chl vein S <sub>1</sub> 40° LCA	LRO
122												121.6 - 124.6 andesite lava finely porphyritic	LAF
123													
124													
125												124.6 - 131.35 rhyolite lava domains of pale green sericite coarse quartz phenos	LRO
126			37235	41	-								
127			36	11	-								
128			37	4	-								
129			38	-	-								
130			39	50	-								
131			40	50	-								
132			41	33	-							131.35 - 135.65 andesite lava finely porphyritic	LAF
133			42	87	-								
134			43	171	-								
135			44	189	-								
136			45	744	0.011							135.65 - 141.9 rhyolite lava ghosted coarse fragmental texture, may be a volcanoclastic S <sub>1</sub> 50° LCA	LRO
137			46	8	-								
138			47	11	0.014								
139			48	14	-								
			49	7	-								

REMARKS

**RGC EXPLORATION PTY LTD**

**DRILL HOLE No** \_\_\_\_\_

**SHEET** 8 **OF** \_\_\_\_\_

-  Bedding
-  Cleavage
-  Foliation
-  Fault, Shear
-  Breccia
-  Broken core
-  Disseminated
-  Massive
-  Pervasive
-  Narrow vein
-  \* Visible gold

<b>PROJECT :</b>	
<b>PROSPECT :</b>	
<b>DATE :</b>	
<b>LOGGED BY :</b>	

HOLE DEPTH	CORE RECOVERY	CORE QUALITY	SAMPLE NO PREFIX	ASSAY RESULTS	PICTORIAL LOG		GRAPHIC LOG					GEOLOGY NOTES	SUMMARY LOG
					LITH STRUC	MIN ALT	SIL	SER	PY	CARB	CHL		
141			50	13 -								Quartz chlorite veins	
142			51	22 -								141.9 - 143.1 andesite lava	LAF
143			52	327 -								143.1 - 143.65	LRG
144			53	200 0.024	F	F						143.65 - 144.05	LAF
145			54	730 0.026								144.05 - 148.1	
146			55	169 0.003								rhyolite lava coarse quartz pheno's.	LRG
147			56	99 0.013								S <sub>1</sub> 55° LCA lenticular pyrite + sericite alteration	LRG
148			57	20 0.012								148.1 - 149 sandy rhyolitic volcanoclastic	VRM
149			59	81 -								149.0 - 150.1 S <sub>1</sub> 60° LCA	LAFH
150			61	494 0.012								150.1 - 151.2 qtz-carb-chalco vein	LRG
151			62	778 0.010								151.2 - 152.2	LAF
152			63	393 -								152.2 - 157.0	
153			64	885 0.038								rhyolitic lava	
154			65	175 0.025								qtz-carb-chalco vein	LRG
155			66	508 0.016									
156			67	1649 0.040									
157			68	4349 0.204		hm						157.0 - andesitic lava	
158			69	3468 0.093								stockwork of pyrite veinlets with some disseminated py.	LAF
159			70	2410 0.061								fine chalco with the py	

REMARKS



806052

**RGC EXPLORATION PTY LTD**

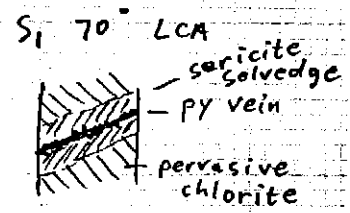
**DRILL HOLE No** GAR 002

**SHEET** 10 **OF** \_\_\_\_\_

- Bedding
- [ ] Cleavage
- - - Foliation
- ~ Fault, Shear
- △△△ Breccia
- //// Broken core
- Disseminated
- Massive
- ▨ Pervasive
- ⚡ Narrow vein
- \* Visible gold

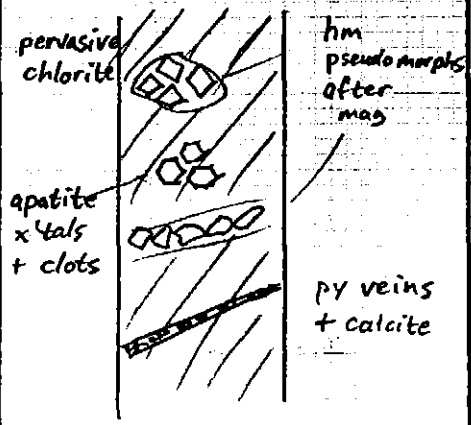
<b>PROJECT :</b>
<b>PROSPECT :</b> GARFIELD
<b>DATE :</b> 14/4/94
<b>LOGGED BY :</b> S.W. HALLEY

HOLE DEPTH	CORE RECOVERY	CORE QUALITY	SAMPLE NO PREFIX	ASSAY RESULTS	PICTORIAL LOG		GRAPHIC LOG					GEOLOGY NOTES	SUMMARY LOG	
					LITH STRUC	MIN ALT	SIL	GR	PY	CHL	CHL			
181			37291	746 0-032	[Pictorial Log: Solid black bar]							^ ^		
182			92 542 0-022										^ ^	
183			93 521 0-035										^ ^	
184			94 1050 0-038										^ ^	
185			95 1094 0-033										^ ^	
186			96 1339 0-049										^ ^	
187			97 1290 0-035										^ ^	
188			98 1365 0-061										^ ^	
189			99 1157 0-070										^ ^	
190			37300 626 0-022										^ ^	
191			37301 1292 0-033										^ ^	
192			02 1351 0-050										^ ^	
193			03 838 0-086										^ ^	
194			04 613 0-049										^ ^	
195			06 1041 0-031										^ ^	
196			07 1244 0-035										^ ^	
197			08 681 0-027										^ ^	
198			09 612 0-021										^ ^	
199			10 550 0-019										^ ^	
			11 294 0-008										^ ^	



traces of calcite throughout  
 abundant calcite within the pyrite veins

185-5 m














REMARKS



# RGC EXPLORATION PTY LTD

DRILL HOLE No 806054

SHEET 12 OF       

-  Bedding
-  Cleavage
-  Foliation
-  Fault, Shear
-  Breccia
-  Broken core
-  Disseminated
-  Massive
-  Pervasive
-  Narrow vein
-  \* Visible gold

PROJECT :	
PROSPECT :	
DATE :	
LOGGED BY :	

HOLE DEPTH	CORE RECOVERY	CORE QUALITY	SAMPLE NO PREFIX	ASSAY RESULTS		PICTORIAL LOG		GRAPHIC LOG					GEOLOGY NOTES	SUMMARY LOG												
				Cu	Au	LITH STRUC	MIN ALT	SIL	SOR	PY	CARB	CHL			1/8	1/2	2	8	32							
224			3733	1528	0.084	Fault																				
222			34	1448	0.024																					
223			35	1729	0.098																					
224			36	520	0.008																					
225			37	1199	0.034																					
226			38	1357	0.044																					
227			39	1210	0.026																					
228			40	2253	0.075																					
229			41	3128	0.105																					
230			42	1840	0.074																					
231			43	2626	0.114																					
232			44	1642	0.027																					
233			45	3609	0.115																					
234			46	4033	0.124																					
235			47	1728	0.039																					
236			48	2371	0.036																					
237			49	2275	0.021																					
238			50	3236	0.012																					
239			51	3085	0.014																					
239			52	2866	0.016																					

Weak cleavage  
S<sub>1</sub> 55 LCA

Calcite - chlorite fluorite vein












REMARKS

806055

**RGC EXPLORATION PTY LTD**

**DRILL HOLE No** GAR 002

**SHEET** 13 **OF**       

-  Bedding
-  Cleavage
-  Foliation
-  Fault, Shear
-  Breccia
-  Broken core
-  Disseminated
-  Massive
-  Pervasive
-  Narrow vein
-  \* Visible gold

<b>PROJECT :</b>	
<b>PROSPECT :</b>	
<b>DATE :</b>	
<b>LOGGED BY :</b>	












HOLE DEPTH	CORE RECOVERY	CORE QUALITY	SAMPLE NO PREFIX	ASSAY RESULTS	PICTORIAL LOG		GRAPHIC LOG					GEOLOGY NOTES	SUMMARY LOG			
					LITH STRUC	MIN ALT	SIL	SOR	PY	CARB	CHL			1/2	2	8
241			51358	2371 0-010								^	^	<p>andesitic lava</p> <p>S<sub>1</sub> 65° CA</p> <p>carbonate - fluorite vein</p> <p>carb - chl - fluorite vein</p> <p>calcite - fluorite vein</p> <p>massive calcite - chlorite vein</p>	LAF	
242			54 1335 0-012									^	^			
243			56 2141 0-021										^			^
244			57 2171 0-017										^			^
245			58 2308 0-013										^			^
246			59 3335 0-015										^			^
247			60 2897 0-037										^			^
248			61 2755 0-015										^			^
249			62 3614 0-072										^			^
250			63 5664 0-289										^			^
251			64 2675 0-088										^			^
252			65 2574 0-035										^			^
253			66 2186 0-016										^			^
254			67 630 0-017										^			^
255			68 1308 0-047									^	^			
256			69 2934 0-109									^	^			
257			70 4878 0-126									^	^			
258			71 1739 0-037									^	^			
259			72 1643 0-019									^	^			
			73 1193 0-043									^	^			

REMARKS fine chalcocite associated with native






















# RGC EXPLORATION PTY LTD

DRILL HOLE No 806057  
GAR 002  
 SHEET 15 OF       

-  Bedding
-  Cleavage
-  Foliation
-  Fault, Shear
-  Breccia
-  Broken core
-  Disseminated
-  Massive
-  Pervasive
-  Narrow vein
-  \* Visible gold

PROJECT :	
PROSPECT :	
DATE :	
LOGGED BY :	

HOLE DEPTH	CORE RECOVERY	CORE QUALITY	SAMPLE NO PREFIX	ASSAY RESULTS	PICTORIAL LOG		GRAPHIC LOG					GEOLOGY NOTES	SUMMARY LOG	
					LITH STRUC	MIN ALT	SIL	SEPI	PY	COAR	CHL			* 1/2 8 32
281												^ ^	zone of thin magnetite-siderite-quartz veins	
282												^ ^		
283												^ ^		
284												^ ^	S <sub>1</sub> variable	
285												^ ^		
286												^ ^		
287												^ ^		
288												^ ^		
289												^ ^		
290												^ ^		
291												^ ^		
292												^ ^		
293												^ ^		
294												^ ^		
295												^ ^		
296												^ ^		
297												^ ^	zone of magnetite-apatite quartz carbonate veins	
298												^ ^		
299												^ ^		












REMARKS

LAF



















































































































# RGC EXPLORATION PTY LTD

DRILL HOLE No 806058  
GAR 002

SHEET 16 OF 17

-  Bedding
-  Cleavage
-  Foliation
-  Fault, Shear
-  Breccia
-  Broken core
-  Disseminated
-  Massive
-  Pervasive
-  Narrow vein
-  \* Visible gold

PROJECT :	
PROSPECT :	GARFIELD
DATE :	
LOGGED BY :	

HOLE DEPTH	CORE RECOVERY	CORE QUALITY	SAMPLE NO PREFIX	ASSAY RESULTS	PICTORIAL LOG		GRAPHIC LOG					GEOLOGY NOTES	SUMMARY LOG
					LITH STRUC	MIN ALT	SIL	SPR	Py	CHL	CHL		
301												300.4 - 303.8 rhyolite lava very coarse quartz phenocrysts	LRQF
302													
303													
304												303.8 - 334.5 crystal-rich andesite with feldspar + ferromag. phenocrysts.	LAF
305													
306													
307												strongly foliated mylonitic zone.	
308													
309													
310													
311													
312													
313												S <sub>1</sub> 65° CA	
314													
315													
316													
317													
318													
319													

REMARKS

