

CORNWALL COAL HAREFIELD "A"

Location: Harefield

Logged by: J. Bryan

AMG Co-ordinates: 595443.8E

Drilled by: Stacpoole Drilling

5391352.6N

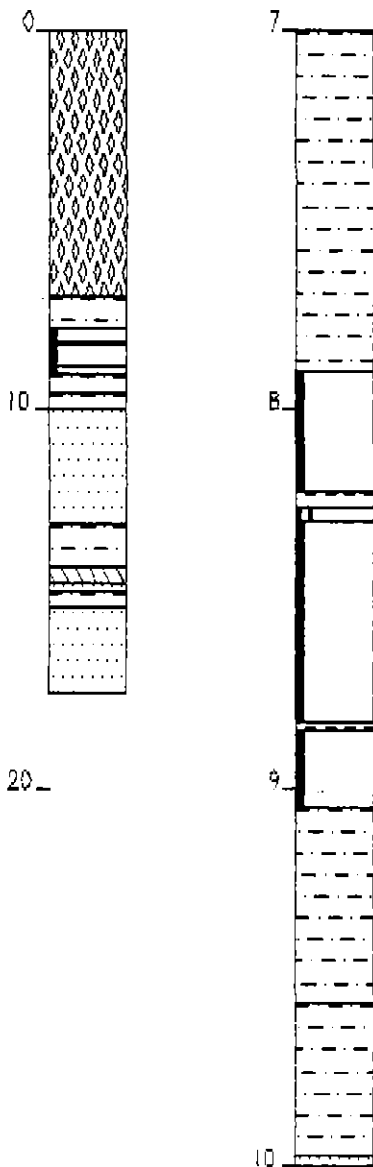
Collar R.L.: 290.28m








Commenced: Dec. 1998

Total Depth: 17.5m

Completed: Dec. 1998

	Estimated Thickness (m)	Estimated Depth to Base of Stratum (m)	Remarks
SCREE (NON CORED)	7.00	7.00	
MUDSTONE, grey, partly weathered	0.90	7.90	HQ Core
COAL, dull	0.32	8.22)
CLAYSTONE, hard, tuffaceous	0.04	8.26) E3 Seam
COAL, stony	0.04	8.30) 1.15m
COAL, dull	0.53	8.83)
CLAYSTONE, grey/brown, hard	0.02	8.85)
COAL, dull	0.20	9.05)
MUDSTONE, black to dark grey/brown	0.52	9.57	
MUDSTONE, brown to grey	0.40	9.97	
SANDSTONE, grey, medium, quartz/lithic massive towards base	3.08	13.05	
MUDSTONE, grey, hard	1.15	14.20	
MUDSTONE, black	0.40	14.60	
SANDSTONE, brown, lithic	0.20	14.80	
MUDSTONE, dark grey	0.45	15.25	
SANDSTONE, brown, lithic	2.25	17.50	T.D. 17.50m



<ul style="list-style-type: none">  CARBONACEOUS MU  SANDSTONE  COAL Stony  CLAYSTONE  COAL Dull  MUDSTONE  GRAVEL 	CORNWALL COAL HAREFIELD
	CORNWALL COAL "A"
	DATE DRILLED: DEC 98
	GEOLOGY BY: MBGS
	LOGGED BY: JH-BRYAN
PROLOG	