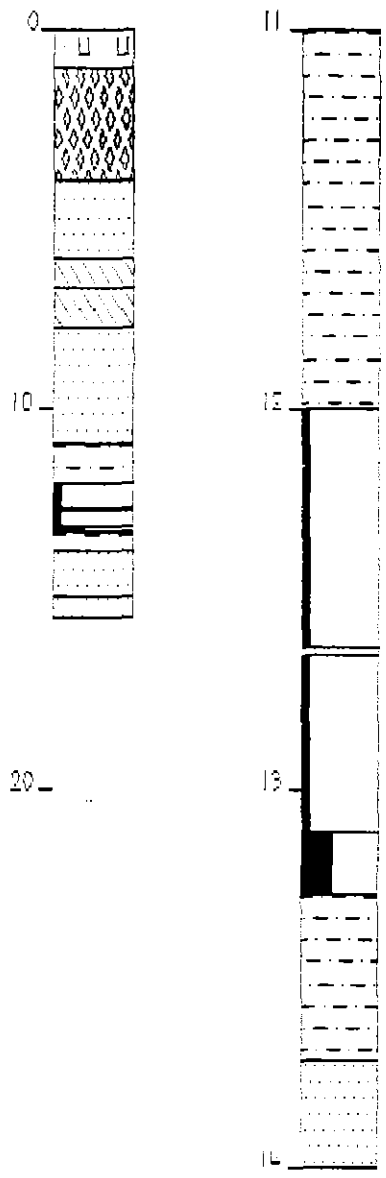









CORNWALL COAL HAREFIELD "C"

Location:	Harefield	Logged by:	J. Bryan
AMG Co-ordinates:	595667.2E 5391315.4N	Drilled by:	Stacpoole Drilling
Collar R.L.:	287.25m	Commenced:	Dec. 1998
Total Depth:	15.50m	Completed:	Dec. 1998

	Estimated Thickness (m)	Estimated Depth to Base of Stratum (m)	Remarks
SCREE/SOIL (non core)	4.00	4.00	
SANDSTONE, grey, lithic, massive	2.03	6.03	HQ Core
MUDSTONE, black, carbonaceous, (weak strata)	0.77	6.80	
MUDSTONE, dark brown, carbonaceous, (weak strata)	1.10	7.90	
SANDSTONE, grey, hard, massive, moderately strong to weak when thinly bedded	3.00	10.90	
MUDSTONE, grey/green, weak and relatively soft, thinly bedded	1.10	12.00	
COAL, dull (core broken)	0.63	12.63)
CLAYSTONE, brown, carbonaceous	0.02	12.65) E3 Seam
COAL, dull	0.47	13.12) 1.28m
COAL, dull with bright bands	0.16	13.28)
MUDSTONE, black to dark brown, hard	0.44	13.72	
SANDSTONE, grey/brown with numerous brown mudstone partings	1.20	14.92	
SANDSTONE, grey, lithic, hard, medium massive	0.58	15.50	T.D. 15.50m

565010



<ul style="list-style-type: none">  COAL Bull num  COAL Bull  MUDSTONE  CARBONACEOUS MU  SANDSTONE  GRAVEL  SOIL 	CORNWALL COAL HAREFIELD
	CORNWALL COAL "A"
	DATE DRILLED: DEC 98
	GEOLOGY BY: MBGS
	LOGGED BY: JH BRYAN
PROLOG	