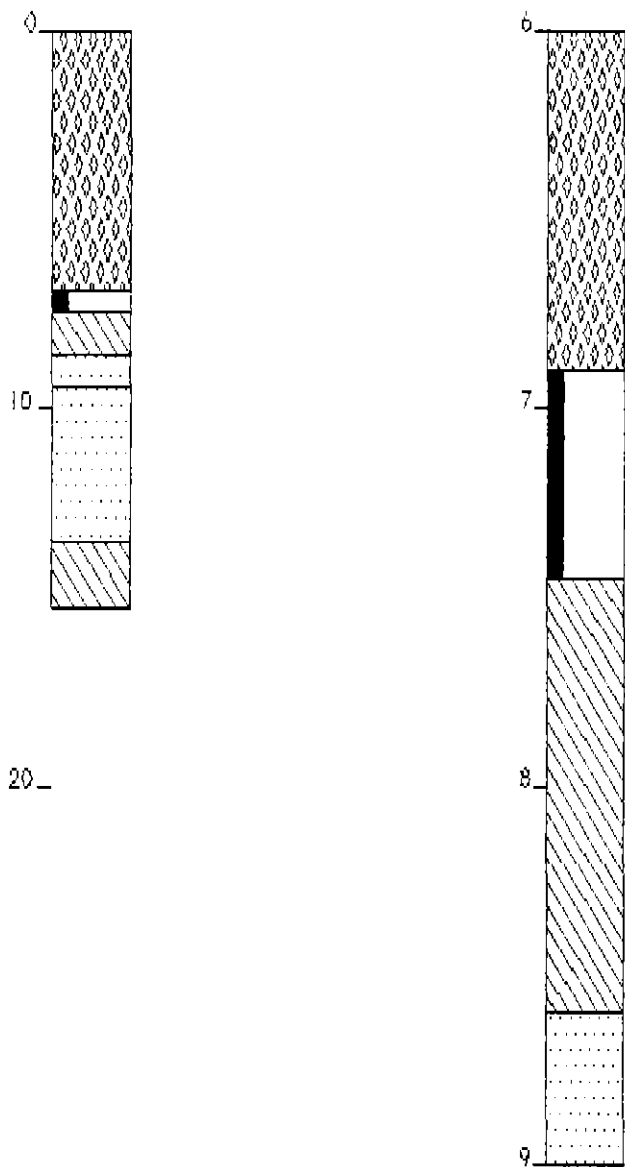






CORNWALL COAL HAREFIELD "G"

Location:	Harefield	Logged by:	J. Bryan
AMG Co-ordinates:	595927.7E 5391740.4N	Drilled by:	Stacpoole Drilling
Collar R.L.:	281.22m	Commenced:	Dec. 98
Total Depth:	15.30m	Completed:	Dec. 98

	Estimated Thickness (m)	Estimated Depth to Base of Stratum (m)	Remarks
(NON CORE) SCREE	6.90	6.90	Base of E3 Seam
COAL, dull minor bright, core broken	0.55	7.45	(not sampled)
MUDSTONE, dark grey carbonaceous	1.15	8.60	HQ Core
SANDSTONE, grey, lithic, with abundant carbonaceous partings, moderately weak	0.80	9.40	
SANDSTONE, grey, lithic, massive	4.16	13.56	
MUDSTONE, black, carbonaceous, moderately weak	1.74	15.30	T.D. 15.30M



<p>  SANDSTONE  CARBONACEOUS MU  COAL Dull minor  GRAVEL </p>	CORNWALL COAL HAREFIELD
	CORNWALL COAL "G"
	DATE DRILLED: DEC 98
	GEOLOGY BY: MBGS
	LOGGED BY: JH-BRYAN
PROLOG	