

COMPANY: Golden Triangle
 PROJECT: Main Creek Magnesite
 HOLE NUMBER: MC 54

828228

Commenced:	25 March 99
Completed:	07 April 99
Logged By:	L.A.Newnham
Drilled By:	Almac Drilling

Purpose of Hole
To test the more easterly magnesite lenses at depth;

Comments on Completion
only two relatively narrow units of high grade magnesite were intersected; in general, the magnesite units near the HW were extensively replaced, most notably by silica;

Collar Details

Grid	Northing	Easting	Elevation	Dip	Bearing
AMG	5399341.5	346992.9	2102.4	-67	236

Length (m)
400.0


Hole Size	
To (m)	Size
70.1	HW
98.5	HQ
400	NQ

Significant Core Loss Zones		
From	To	%Rec.
0.0	70.1	0
70.1	73.3	50
73.3	78.7	0
78.7	86.7	65

Hole Condition on Completion
all NQ and HQ pulled from hole; HW stuck; cut with explosives at 54.0 m; still stuck, so backed off at 37.5 m; thus 33 m of HW plus shoe bit plus blasted rod remain in hole; would be difficult to re-enter; hole not making water;

Summary of Results:

Depth		Recovery	Description	Assays				
From	To	%		Length	MgO	CaO	SiO ₂	Fe ₂ O ₃
231.2	253.0	100	magnesite	20.0	43.46	2.25	0.77	2.69
364.0	377.0	100	magnesite	13.0	44.35	2.36	0.05	1.80



GOLDEN TRIANGLE RESOURCES N.L.

828229

A.C.N. 066 353 231

FOR AND ON BEHALF OF
GOLDEN TRIANGLE RESOURCES N.L.
A.C.N. 066 353 231

REGISTERED OFFICE:
LEVEL 3
71 QUEENS ROAD
MELBOURNE VIC
AUSTRALIA 3004

TEL: 61 3 9510 2544
FAX: 61 3 9510 2770

FACSIMILE TRANSMISSION

TO: Lindsay Newnham

FROM: Matt Noonan

DATE: 12/5/99

CC:

RECEIVER'S FAX NO:
(03) 6394 3435

FAXED

No of Pages:
(Including this Page) (1)
RE: Grades

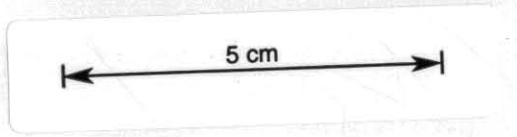





See

Lindsay,
Results as Requested

HOLE-ID	FROM	TO	INTERVAL	CAO	FE2O3	MGO	SIO2
MC 40	19	39	20	2.78	0.90	44.53	0.89
MC 40	60	116	56	1.92	0.85	45.49	0.39
MC 40	149	189	40	3.78	0.81	44.04	0.09
MC 42	81	101	20	1.76	1.36	43.81	3.01
MC 42	262	275	13	2.44	1.32	44.57	0.56
MC 44	14	26	12	2.05	1.78	44.23	1.52
MC 44	93	131	38	2.96	0.64	44.69	0.38
MC 44	100	108	8	1.96	0.58	45.70	0.16
MC 44	117	131	14	2.36	0.61	45.07	0.49
MC 45	157.5	191	29.6	2.59	2.34	43.47	1.48
MC 45	157.5	173	15.5	2.49	2.21	43.49	1.92
MC 45	178.9	191	12.1	2.60	2.52	43.54	0.80
MC 45	262	270	8	1.91	1.76	41.47	6.75
MC 45	282	335	51.6	1.61	1.24	42.83	5.32
MC 45	383	390	7	2.83	0.95	44.54	0.17
MC 45	395	404	9	2.46	0.82	44.82	0.09
MC 46	248	263	15	1.77	0.56	45.37	0.75
MC 46	279	289	10	2.18	0.52	45.30	0.03
MC 47	58.1	96	38.2	2.13	0.80	44.44	2.40
MC 47	58.1	75	17.2	1.61	1.12	44.14	3.99
MC 47	84	96	12	1.85	0.60	45.17	1.51
MC 47	134	166	32	2.20	0.70	45.19	0.10
MC 48A	217.6	226	8.4	2.59	0.73	44.70	0.21
MC 49	74.9	83	8.1	2.14	0.99	45.34	0.17
MC 49	96	122	26	2.55	0.72	46.06	0.17
MC 51	60	72	12	2.16	2.70	40.66	6.99
MC 51	305	326	21	2.77	0.39	45.01	0.05
MC 54	231.2	253	20	2.25	2.69	43.46	0.77
MC 54	286	313	28	3.08	1.71	37.78	12.71
MC 54	364	377	13	2.36	1.80	44.35	0.05

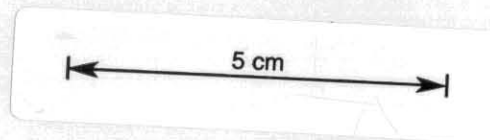

Matt

828231



MC54

828232



MC54

COMPANY: Golden Triangle NL
 PROJECT: Main Creek
 HOLE NUMBER: MC 54

Page No: 1

Description			Core Recovery			RQD			Assays									
From	To		From	To	%	From	To	%	From	To	MgO	CaO	SiO ₂	Fe ₂ O ₃				
.0.0	70.1	HW TRICONE, no core:	0.0	70.1	0													
70.1	139.7	HANGINGWALL SCHIST, minor carbonate: dark gray calcareous and pyritic schist, with occasional beds of dolomitic magnesite; 70.1-70.3 m: white weathered carbonate; 70.3-73.3 m: schist rubble; 73.3-78.7 m: cavity; 78.7-86.4 m: cream colored (dolomitic) magnesite, minor schist bands; veins and patches of coarse crystalline magnesite; water worn joint surfaces; BCA 30°; core very competent; 86.4-87.0 m: schist rubble; 87.0-89.7 m: light gray dolomite/dolomitic magnesite, cut by numerous veins and patches of coarse crystalline magnesite; pyrite on stylolitic surfaces; ground conditions good; 89.7-91.5 m: dark gray pyritic schist; white carbonate flecking throughout; SCA 40°; very broken along schistosity surfaces; 91.5-94.0 m: light gray dolomite and dolomitic magnesite; thin schistose bands; pyritic along stylolitic surfaces; SCA 40°; ground conditions reasonable; fractures along schistosity surfaces; 94.0-109.5 m: dark gray schist flecked with white carbonate spots and veinlets, generally aligned parallel to schistosity; occasional thin carbonate beds, generally <400 mm; some intervals weakly magnetic; 2-3% fine-medium grained disseminated pervasive pyrite, usually in thin bands and segregations parallel to schistosity; SCA typically 40°; core moderately competent, but several soft broken rubbly zones; 109.5-115.2 m: mixed light gray siliceous dolomite and schist; numerous thin carbonate veins; 115.2-139.7 m: dark gray pyritic and calcareous schist; carbonate component	70.1	73.3	50	70.1	78.9	10										
			73.3	78.7	0	78.9	83.6	40										
			78.7	79.0	100	83.6	86.4	80										
			79.0	82.0	60	86.4	89.7	55										
			82.0	85.0	65	89.7	93.5	50										
			85.0	86.7	85	93.5	96.7	65										
			86.7	89.9	100	96.7	98.6	80										
			89.9	91.1	60	98.6	103.0	75										
			91.1	109.0	100	103.0	107.6	70										
			109.0	109.9	66	107.6	112.3	50										
			109.9	115.0	100	112.3	117.5	60										
			115.0	117.2	55	117.5	121.9	70										
			117.2	139.7	100	121.9	126.6	85										
						126.6	130.9	45										
						130.9	135.2	75										
						135.2	139.4	55										

COMPANY: Golden Triangle NL
 PROJECT: Main Creek
 HOLE NUMBER: MC 54

Page No: 2

Description			Core Recovery			RQD			Assays								
From	To		From	To	%	From	To	%	From	To	MgO	CaO	SiO ₂	Fe ₂ O ₃			
70.1 continued.....	139.7	producing white flecked appearance to 132 m. then more massive appearance; SCA generally 30-40° but ranges 20-50°; ground moderately competent with most fractures parallel to schistosity; several narrow soft broken zones; grades into unit below.....															
139.7	149.0	DOLOMITE, talcose and siliceous: light gray dolomite, hard, siliceous and stylolitic to 142.0 m; 142.0-147.2 m: narrow bands and patches of white- green talc; 147.2-149.0 m: hard light gray siliceous dolomite; minor disseminated pyrite; ground conditions in siliceous zones moderately competent; talcose sections soft and broken; grades into unit below.....	139.7	149.0	100	139.4	143.7	75									
						143.7	148.0	85									
149.0	170.0	DOLOMITE, silicified: dark gray stylolitic and siliceous dolomite; below 153.0 m: abundant smokey quartz seggregations and abundant irregular fractured small patches and veins of white carbonate; minor pyrite as fine grains disseminated along stylolitic structures; SCA 30°; core hard and competent; many breaks are driller breaks;	149.0	170.0	100	148.0	157.2	100									
						157.2	161.7	95									
						161.7	166.3	100									
						166.3	171.1	95									
170.0	173.1	DOLOMITE: light gray silicified dolomite cut by numerous veins and irregular masses of white carbonate; trace pyrite along stylolitic structures; ground conditions very good;	170.0	173.1	100	171.1	175.7	90									
173.1	175.3	SCHIST: dark gray talcose schist with abundant white carbonate seggregations; SCA 30°;	173.1	175.3	100												

COMPANY: Golden Triangle NL
 PROJECT: Main Creek
 HOLE NUMBER: MC 54

Description		Core Recovery			RQD			Assays										
From	To	From	To	%	From	To	%	From	To	MgO	CaO	SiO ₂	Fe ₂ O ₃					
175.3	191.0	MAGNESITE-DOLOMITE, talcose, pyritic: medium gray dolomitic magnesite; has appearance of magnesite unit which has almost totally been altered to dolomite; very talcose with talc probably 10-15% overall; 3-5% disseminated fine-medium grained euhedral pyrite associated with dolomitisation; some sections appear brecciated prior to alteration (eg) 186-188 m; ground moderately competent but weak and soft due to high talc component; grades into unit below.....	175.3	191.0	100	175.7	180.2	90										
						180.2	184.9	90										
						184.9	189.6	75										
191.0	208.0	MAGNESITE, dolomitic and talcose: white magnesite extensively fractured and replaced by light gray siliceous dolomite, variably talcose; 191.0-198.0 m: mottled white magnesite and gray dolomite; brecciated appearance in places; stylolitic; 198.0-208.0 m: increase in talc component, closely associated with dolomite; trace fine grained disseminated pyrite; low angled jointing 0-10° CA combined with higher angled joint sets results in some very broken sections; otherwise ground conditions reasonably good; talcose sections soft and weak;	191.0	208.0	100	189.6	194.0	85										
						194.0	198.3	65										
						198.3	202.8	70										
						202.8	206.9	75										
208.0	215.5	INTERMIXED TALCOSE MAGNESITE and SCHIST: white magnesite extensively replaced by dolomite and talc, intermixed with narrow bands of dark gray schist, highly talcose and pyritic and generally slumped and distorted; 213.5-215.5 m: more massive dark gray schistose volcanic carrying 1-3% pyrite; SCA 30°; carbonate sections of interval moderately competent but soft and weak due to talc; schist sections crumbly and very broken below 213.5 m; overall interval moderately competent;	208.0	215.5	100	206.9	211.4	70										
						211.4	215.9	70										

COMPANY: Golden Triangle NL
 PROJECT: Main Creek
 HOLE NUMBER: MC 54

Page No: 4

Description		Core Recovery			RQD			Assays							
From	To		From	To	%	From	To	%	From	To	MgO	CaO	SiO ₂	Fe ₂ O ₃	
215.5	222.6	DOLOMITE, siliceous: light gray siliceous dolomite with abundant 1-10 mm white carbonate veins; stylolitic; minor pyrite, concentrated and disseminated in stylolitic structures; principal joint set 30° CA; irregular fractures along stylolitic surfaces; core moderately competent;	215.5	222.6	100	215.9	220.5	75							
						220.5	225.0	90							
222.6	225.1	MAGNESITE, talcose, pyritic, dolomitic: cream-white strongly altered magnesite; large patches of pale green-white talc; 3-5% pyrite as disseminations and aggregates; core competent but weak due to talc; grades into.....	222.6	225.1	100	225.0	229.6	90							
225.1	231.2	DOLOMITE and SCHIST: dark gray dolomite with high quartz and talc components; narrow bands of crackle fractured white magnesite; minor fine grained disseminated pyrite; 229.0-229.5 m: dark gray-brown talcose schist; 229.5-230.0 m: massive gray-white talc; 230.0-231.2 m: dark gray weakly schistose volcanic with white carbonate component; sharp contact with unit below 40° CA;	225.1	231.2	100	229.6	234.4	85							
231.2	268.8	MAGNESITE, mottled: white magnesite, brecciated and extensively replaced by light gray crystalline magnesite, resulting in mottled appearance; coarse crystalline magnesite common as 1-50 mm veins and large irregular masses; rare fine grained disseminated pyrite associated with crystalline magnesite; 254.3 m: 300 mm zone of minor talc within magnesite; 256.0-265.0 m: darker gray mottling in magnesite more pronounced suggesting more dolomitic; stylolitic structures common; minor pyrite in stylolites; 267.4-268.8 m: massive white magnesite.....	231.2	268.8	100	234.4	238.8	70	231.2	233.0	44.38	1.14	0.81	2.74	
						238.8	243.3	75	233.0	234.0	44.23	1.02	0.56	2.94	
						243.3	247.5	80	234.0	235.0	44.35	1.07	0.34	2.98	
						247.5	251.7	55	235.0	236.0	44.50	0.73	0.94	2.62	
						251.7	256.0	65	236.0	237.0	44.91	0.77	0.52	2.56	
						256.0	260.8	80	237.0	238.0	44.07	1.58	0.51	2.45	
						260.8	265.0	90	238.0	239.0	43.95	1.92	0.64	2.41	
						265.0	269.6	90	239.0	240.0	44.14	1.77	0.64	2.18	
									240.0	241.0	43.56	2.54	0.49	2.76	
									241.0	242.0	43.44	2.42	0.64	2.81	
									242.0	243.0	41.61	3.93	1.59	2.61	
									243.0	244.0	43.66	1.92	1.50	2.74	
									244.0	245.0	42.08	3.43	1.60	2.51	
									245.0	246.0	42.14	3.61	1.23	2.76	

COMPANY: Golden Triangle NL
PROJECT: Main Creek
HOLE NUMBER: MC 54

Page No: 5

Description			Core Recovery			RQD			Assays								
From	To		From	To	%	From	To	%	From	To	MgO	CaO	SiO ₂	Fe ₂ O ₃			
231.2	268.8	with substantial pale green-white talc; overall core reasonably competent but some sections strongly broken as a result of several intersecting joint sets, including one at 10-20° CA; 246.8 m: 200 mm rubble zone; 247.0-249.2 m: broken; 251.9-253.2 m: broken; sharp contact 20° CA with unit below:							246.0	247.0	41.55	4.26	1.26	2.86			
continued.....									247.0	248.0	42.71	2.92	0.52	3.02			
									248.0	249.0	42.24	3.77	0.99	2.60			
									249.0	250.0	43.90	2.32	0.27	2.81			
									250.0	251.0	44.19	1.44	0.24	2.69			
									251.0	252.0	44.06	1.88	0.20	2.76			
									252.0	253.0	43.89	1.74	0.77	2.82			
									253.0	254.0	42.02	3.09	3.03	2.40			
									254.0	255.0	36.32	8.80	5.79	2.33			
									255.0	256.0	30.34	17.76	2.26	1.83			
268.8	270.2	SCHIST: dark gray-brown talcose schist; some thin carbonate veining; one 50 mm magnesite band; minor pyrite; SCA 30°; lower contact sharp, approx. 60° CA;	268.8	270.2	100				256.0	257.0	36.46	10.47	0.44	2.89			
									257.0	258.0	36.08	11.59	0.56	2.16			
									258.0	259.0	39.91	6.89	0.39	2.35			
									259.0	260.0	39.58	7.04	0.53	2.97			
									260.0	261.0	38.18	8.96	0.36	2.61			
									261.0	262.0	39.44	7.35	<0.05	3.02			
270.2	273.8	MAGNESITE, talcose and siliceous: white magnesite, strongly altered, large patches of talcose crystalline magnesite; below 273.0 m: irregular seggregations of smokey quartz become common; core competent but soft and weak due to talc; sharp contact with unit below 70° CA;	270.2	273.8	100	269.6	274.1	85	262.0	263.0	39.51	7.07	<0.05	3.15			
									263.0	264.0	35.47	12.21	0.54	2.45			
									264.0	265.0	41.92	4.25	0.11	3.20			
									265.0	266.0	43.18	2.70	0.23	2.93			
									266.0	267.0	36.47	10.32	2.73	2.10			
									267.0	268.8	37.05	6.96	8.41	2.08			
273.8	281.4	SCHIST: dark green-gray schistose volcanic; abundant thin wispy quartz-carbonate and carbonate veining; minor fine grained disseminated pyrite; overall SCA 60-70°, but closer to 70° near HW and 45° near FW; core competent with most fractures parallel to schistosity; sharp FW contact 40° CA;	273.8	281.4	100	274.1	278.6	85									
									278.6	283.1	80						
281.4	394.0	MAGNESITE, siliceous: 281.4-284.2 m: light gray magnesite, with large irregular patches of smokey quartz; minor talc; core competent; 284.2-284.8 m: brown soft talcose schist; minor pyrite; SCA 60°; strongly fractured along schistosity; 284.8-288.2 m: white magnesite, extensivel	281.4	394.0	100	283.1	287.7	90	281.4	283.0	34.82	7.90	8.45	3.01			
									287.7	292.3	95	283.0	284.2	34.34	10.10	5.26	3.26
									292.3	296.8	95						
									296.8	301.1	95	285.0	286.0	29.27	15.23	9.41	1.42
									301.1	305.8	100	286.0	287.0	40.17	2.95	7.94	1.76
									305.8	310.4	90	287.0	288.0	40.63	2.85	6.74	1.87
									310.4	319.5	100	288.0	289.0	40.10	1.79	9.54	2.28

COMPANY: Golden Triangle NL
PROJECT: Main Creek
HOLE NUMBER: MC 54

Page No: 6

Description		Core Recovery			RQD			Assays									
From	To		From	To	%	From	To	%	From	To	MgO	CaO	SiO ₂	Fe ₂ O ₃			
281.4	394.0	replaced by crystalline magnesite and veins of coarse crystalline magnesite; interval siliceous with numerous small irregular seggregations white and light gray quartz; ground conditions very good; 288.2-288.4 m: brown talcose schist band; very broken ground; 288.4-319.0 m: whitemagnesite, extensively replaced by crystalline magnesite and large masses of coarse crystalline magnesite; minor talc to 295 m., then virtually no talc below that; below 295.0 m: abundant gray-white quartz as irregular seggregations; 305.0-310.0 m: core has darker gray appearance possibly due to higher dolomitic component; below 310.0 m: abundant silica forming large discontinuous patches; ground competent; grades into..... 319.0-323.0 m: white-light gray magnesite extensively brecciated and replaced by gray silica and dolomite; ground conditions excellent; 323.0-328.0 m: white magnesite, extensively replaced by light gray (?dolomitic) crystalline carbonate; 1-10 mm. veins coarse crystalline magnesite common; core moderately broken along thin microfractures filled with carbonate, and several joint sets, dominated by 30° CA; grades into..... 328.0-350.0 m: white magnesite, extensively brecciated and then replaced by light gray (?dolomitic) crystalline magnesite resulting in mottled appearance; minor fine grained disseminated pyrite associated with gray mottling; no talc observed; ground conditions excellent, with most breaks being driller breaks; 350.0-362.0 m: magnesite becoming very siliceous; silica present as irregular seggregations associated with light gray				319.5	324.0	90	289.0	290.0	38.82	2.31	11.94	1.69			
continued.....							324.0	328.0	55	290.0	291.0	37.63	2.77	13.00	1.67		
							328.0	364.6	100	291.0	292.0	39.31	3.00	9.37	1.75		
							364.6	369.0	80	292.0	293.0	40.94	3.93	3.77	2.00		
							369.0	373.4	85	293.0	294.0	38.15	2.08	14.53	1.69		
							373.4	377.9	75	294.0	295.0	33.00	10.58	14.75	1.27		
							377.9	382.2	70	295.0	296.0	35.82	3.41	17.69	1.26		
							382.2	386.9	95	296.0	297.0	30.53	1.86	30.37	1.22		
							386.9	396.1	100	297.0	298.0	32.64	1.51	26.50	1.41		
										298.0	299.0	35.65	1.40	20.18	1.54		
										299.0	300.0	40.70	1.61	8.96	1.88		
										300.0	301.0	41.06	1.69	8.42	1.67		
										301.0	302.0	35.63	2.01	19.27	1.63		
										302.0	303.0	35.36	2.00	19.84	1.72		
										303.0	304.0	36.13	1.83	17.86	1.64		
										304.0	305.0	34.94	1.78	20.04	1.62		
										305.0	306.0	38.65	2.15	11.45	1.91		
										306.0	307.0	40.76	3.61	5.55	1.87		
										307.0	308.0	40.40	3.66	5.46	1.95		
										308.0	309.0	42.32	3.70	0.90	2.05		
										309.0	310.0	42.34	1.81	4.81	2.19		
										310.0	311.0	39.82	1.61	10.78	1.59		
										311.0	312.0	39.67	1.38	10.75	1.70		
										312.0	313.0	37.41	1.62	16.03	1.63		
										313.0	314.0	37.58	4.09	11.97	1.49		
										314.0	315.0	33.86	5.92	16.03	1.37		
										315.0	316.0	30.10	15.61	7.97	0.81		
										316.0	317.0	39.18	6.67	5.05	0.86		
									317.0	318.0	33.96	9.36	10.45	0.78			
									318.0	319.0	28.27	17.64	8.05	0.82			
									319.0	320.0	29.41	18.72	3.94	0.87			
									320.0	321.0	30.38	14.83	8.21	1.06			
									321.0	322.0	33.00	3.50	21.66	1.14			
									322.0	323.0	27.22	13.77	16.89	0.85			
									323.0	324.0	34.45	2.04	20.60	1.52			
									324.0	325.0	43.05	3.57	0.59	1.95			
									325.0	326.0	40.52	6.70	0.30	1.90			
									326.0	327.0	41.07	5.71	<0.05	1.95			
									327.0	328.0	40.71	4.90	2.90	2.07			
									328.0	329.0	41.05	5.62	<0.05	2.22			

COMPANY: Golden Triangle NL
PROJECT: Main Creek
HOLE NUMBER: MC 54

Page No: 7

Description		Core Recovery			RQD			Assays							
From	To		From	To	%	From	To	%	From	To	MgO	CaO	SiO ₂	Fe ₂ O ₃	
281.4	394.0	crystalline magnesite; below 355.0 m. , the silica component is very high with core consisting largely of lumps white magnesite surrounded by gray quartz; 362.0-380.0 m: white magnesite partially replaced by light gray crystalline magnesite and abundant coarse crystalline magnesite as veins and large irregular patches; pervasive light gray appearance; no talc observed; trace fine grained pyrite associated with gray crystalline magnesite; below 376.0 m. , core surface rapidly changes to creamy color, signifying higher CaO; principal joint direction 30° CA; core moderately competent; grades into..... 380.0-394.0 m: white magnesite extensively replaced by crystalline magnesite, possibly dolomitic; coarse crystalline magnesite present as large veins and irregular masses; minor pyrite associated with replacement; 386.4 m: 20 mm. schist band at 30° CA; below 390 m: significant talc as bands and patches; ground conditions excellent except for talcose zones which are soft and weak;							329.0	330.0	41.18	4.94	1.53	2.18	
continued.....										330.0	331.0	41.03	5.11	1.03	2.24
										331.0	332.0	40.76	5.34	1.31	2.34
										332.0	333.0	40.02	5.76	2.54	2.20
										333.0	334.0	40.61	5.68	1.58	2.16
										334.0	335.0	41.59	4.36	1.71	2.01
										335.0	336.0	41.41	4.49	1.89	2.13
										336.0	337.0	40.65	5.83	1.59	2.03
										337.0	338.0	42.32	4.39	1.16	1.95
										338.0	339.0	41.59	4.50	1.71	2.01
										339.0	340.0	39.96	4.52	5.06	2.12
										340.0	341.0	41.14	3.29	6.81	2.07
										341.0	342.0	42.34	3.52	3.19	2.00
										342.0	343.0	43.00	2.65	2.62	2.21
										343.0	344.0	42.93	2.28	2.81	2.27
										344.0	345.0	43.89	2.31	1.65	2.17
										345.0	346.0	40.07	4.52	6.10	2.12
										346.0	347.0	42.89	3.42	0.95	2.13
										347.0	348.0	42.39	4.13	1.03	2.13
										348.0	349.0	40.41	2.29	6.60	1.75
									349.0	350.0	38.80	1.13	14.11	1.60	
									350.0	351.0	40.44	1.95	9.06	1.75	
									351.0	352.0	38.62	2.77	10.94	1.90	
									352.0	353.0	39.65	2.29	10.14	1.67	
									353.0	354.0	36.29	1.40	18.50	1.45	
394.0	396.1	MAGNESITE, dolomitic and pyritic: white magnesite, largely replaced by gray dolomite resulting in a banded appearance, with banding 40° CA; 1-2% disseminated pyrite concentrated in thin seams parallel to banding; ground conditions excellent but broken puggy schist seam on FW at 40° CA;	394.0	396.1	100	396.1	400.0	85	354.0	355.0	38.42	3.11	11.76	1.37	
									355.0	356.0	40.06	3.69	6.61	1.76	
									356.0	357.0	36.64	1.66	17.78	1.73	
									357.0	358.0	35.56	2.02	19.04	1.60	
									358.0	359.0	39.36	1.07	12.88	1.58	
									359.0	360.0	38.64	1.54	13.92	1.52	
									360.0	361.0	29.58	9.48	19.04	1.12	
									361.0	362.0	23.87	8.98	32.39	1.13	
396.1	397.2	MAGNESITE: massive light gray magnesite grading into unit below.....	396.1	397.2	100				362.0	363.0	31.92	8.90	15.49	1.18	
									363.0	364.0	43.59	3.33	<0.05	1.83	
									364.0	365.0	44.49	1.85	<0.05	1.97	
									365.0	366.0	44.58	1.54	<0.05	2.06	
397.2	398.6	SCHIST: HW 200 mm. is a hard dark gray siliceous schist, followed by soft dark gray talcose pyritic schist;	397.2	398.6	100				366.0	367.0	44.95	1.28	<0.05	2.14	
									367.0	368.0	43.74	3.02	<0.05	1.89	
									368.0	369.0	44.52	2.21	<0.05	1.81	

COMPANY: Golden Triangle NL
 PROJECT: Main Creek
 HOLE NUMBER: MC 54

Description		Core Recovery			RQD			Assays							
From	To	From	To	%	From	To	%	From	To	MgO	CaO	SiO ₂	Fe ₂ O ₃		
397.2	398.6							369.0	370.0	45.27	1.41	<0.05	1.73		
continued.....								370.0	371.0	45.02	1.75	<0.05	1.63		
								371.0	372.0	44.28	2.84	<0.05	1.55		
395.6	400.0	398.6	400.0	100				372.0	373.0	43.75	3.17	<0.05	1.75		
								373.0	374.0	43.99	2.95	0.20	1.81		
								374.0	375.0	43.61	3.21	<0.05	1.74		
								375.0	376.0	44.42	2.54	<0.05	1.71		
								376.0	377.0	43.92	2.90	0.13	1.57		
								377.0	378.0	42.70	4.43	0.36	1.68		
								378.0	379.0	43.61	3.34	<0.05	1.66		
								379.0	380.0	43.04	3.77	0.14	1.72		
								380.0	381.0	43.22	3.59	0.12	1.79		
								381.0	382.0	40.94	6.10	0.52	2.02		
								382.0	383.0	42.06	4.42	0.76	2.00		
								383.0	384.0	42.96	4.16	0.15	1.81		
								384.0	385.0	43.89	2.26	0.80	1.86		
								385.0	386.0	42.63	3.42	1.77	1.76		
								386.0	387.0	42.74	3.60	1.09	1.69		
								387.0	388.0	42.37	5.04	0.15	1.49		
								388.0	389.0	44.96	1.67	1.13	1.49		
								389.0	390.0	43.69	2.22	3.58	1.64		
								390.0	391.0	41.55	3.88	5.83	1.39		
								391.0	392.0	39.83	2.80	13.40	1.41		
								392.0	393.0	38.78	3.52	11.50	1.25		
								393.0	394.0	44.30	2.24	1.19	1.37		
								398.6	400.0	42.40	3.30	3.50	1.50		

END OF HOLE