205001

UNICORN

BASS STRAIT

TASMANIA

MARINE SEISMIC SURVEY

1982

205602

FINAL REPORT

UNICORN

MARINE SEISMIC SURVEY

1982

TASMANIA

PERMIT T-15/P

for

WEAVER OIL AND GAS CORPORATION, AUSTRALIA
14141 SOUTHWEST FREEWAY
P.O. BOX 4562
HOUSTON, TEXAS 77210

and

109 ST. GEORGE'S TERRACE, 16TH FLOOR
PERTH, (W.A.) AUSTRALIA 6000

by

WESTERN GEOPHYSICAL COMPANY OF AMERICA
10001 RICHMOND AVENUE
HOUSTON, TEXAS
PARTY 86 M/V WESTERN ODYSSEY

Submitted by
Weaver Oil and Gas Corporation
Houston, Texas

ABSTRACT

The Unicorn Seismic Survey comprises 470.425 kilometers of new seismic lines on the continental shelf of Tasmania: The survey took place on Weaver Oil and Gas Corporation, Australia, Permit T-15/P between February 26 and March 2, 1982.

Most of the new lines surveyed were designed to further evaluate structural anomalies disclosed by earlier surveys, with the remainder devoted to gaining stratigraphic and regional control.

The report contains:

SECTION:
- I) General Information
- II) Data Acquisition
- III) Navigation
- IV) Data Processing
- V) Gravity/Magnetic Survey
- VI) Interpretation
- VII) List of Plates
- VIII) Basic Data Submitted
- IX) Interpretive Data Submitted

205004

TABLE OF CONTENTS

Section I - General Information

Introduction

Daily Operation

Geological Summary

Geophysical Summary

Description of Survey Area

Quality Control

Section II - Data Acquisition

Contractors

Location of Headquarters

Communications

Weather

Key Field Personnel

Disposition of Data

Data Processing

Instrument Test

Equipment & Instrumentation

A. Survey Vessel

B. Seismic Equipment and Instrumentation

C. Instrument Description

D. Energy Source

E. Streamer Cable

Recording Parameters

A. Instrument Settings and Specifications

B. Cable Parameters

C. Energy Source Configuration

Operations Chronology

Statistical Summary

Line Summary

Section III - Navigation

Navigation System

Doppler Sonar Subsystem

Velocity Resolution and Compensation

Satellite Subsystem

Computer and Peripheral Equipment

Survey Operation

Section IV - Data Processing

Introduction

Demultiplex

Testing/Deconvolution

Velocity Analysis

Normal Moveout Application and CDP Stacking

Time Variant Filtering

Conclusion

Section V - The Gravity and Magnetic Survey

Processing Flow

A. Edit

B. Gravity/Magnetics Update

C. Navigation Reformat

D. Navigation Resequence

E. Navigation Merge

F. Eotvos Effect Removal

G. Magnetic Regional Removal and Horizontal Gradient Calculation

H. Filtering

I. Intersection Picker

J. Intersection Mistie

K. Free Air Sysfix

L. Magnetics Sysfix

M. Bouguer and Terrain Correction

N. Intersection Mistie

O. Bouguer Gravity Sysfix

P. Final Gravity/Magnetics Profile

Q. Gravity/Magnetics Mapmaker

Section VI - Interpretation

General

Map Horizons

Structural Features of Interest

Squid Prospect

Chat Prospect

Sea Eagle Prospect

Shearwater Prospect

Section VII - Plates

1. Location Map
2. Line Location
3. Vessel and Cable Layout
4. Cable Configuration
5. Gun Array Configuration
6. Hydrophone Configuration
7. Main Streamer Frequency Curve
8. Block Diagram
9. Fathometer Scale
10. Processing Flow Chart

Section VIII - Basic Data Submitted

Section IX - Interpretive Data Submitted

Maps - WEA-1-4 Antenna positions located by WINS
Lines WB82 - 23, 24, 26, 27, 33

WEA-1-5 Antenna positions located by WINS
Lines WB82 - 31, 33, 34, 35, 36, 37, 38, 39, 40, 41, 42

205607

SECTION I

GENERAL INFORMATION

205008

SECTION I

General Information

Introduction

Daily Operation

Geological Summary

Geophysical Summary

Description of Survey Area

Quality Control

GENERAL INFORMATION

Introduction

The 1982 Unicorn Seismic Survey was conducted on Exploration Permit T-15/P which was awarded on February 19, 1980 to Weaver Oil and Gas Corporation, Australia.

The M/V Western ODYSSEY, a fully equipped seismic vessel operated by Western Geophysical Company of America, was used to conduct the survey. Some 470.425 kilometers (252.1 miles) of new seismic, gravity and magnetic data were recorded between February 26 to March 2, 1982.

The navigation system consisted of Western Geophysical's Western Integrated Navigation System which comprises four main subsystems; a doppler-sonar system to determine the ship's velocity continuously; a satellite system to provide the ship's position at intervals averaging two to four hours, a digital computer and a recording system to record computer data. Calculations, for all subsystems and data integration were handled by the on-board general purpose digital computer. The ship's position was continuously calculated by integrating the sonar velocity and updating with satellite fixes. The navigation data was shipped to Western Geophysical's Navigation Department in Singapore for processing.

Seismic recordings were made with a DFS "V" seismic acquisition system - manufactured by Texas Instruments - consisting of two analog modules, a controller module and four tape transports.

The digital recorded magnetic tapes were shipped to GeoCenter, Inc. in Houston, Texas for processing.

The energy source consisted of twenty high pressure Western airguns. In normal operating circumstances, ten of the airguns were combined to form a 760 cubic inches tuned array. The airguns are operated at a pressure of 4,500 pounds per square inch.

The streamer cable used by the Western ODYSSEY was composed of 48 detachable and interchangeable LRS Marine Active Cable sections. Each section is 50 meters in length and contains two 25 meter groups of twenty WM2-036 geophones.

Gravity data was acquired with a La Coste Romberg meter while magnetic data was acquired with a Geometrics G801/3 meter.

Interpretations of the seismic data were made at Weaver Oil and Gas Corporation, Australia offices in Houston, Texas.

Field tapes and processing tapes are presently at GeoCenter's processing Center in Houston, Texas and will later be stored at Geodata Services, Inc. in Houston, Texas.

Daily Operations

Field supervision was provided by Mr. Jack D. Downing, Vice President - Geophysics, Weaver Oil and Gas Corporation, Australia, and Mr. David C. Lowry, Consulting Petroleum Geologist and Manager of Weaver Oil and Gas Corporation, Australia in Perth.

GEOLOGICAL SUMMARY

The Unicorn Marine Seismic Survey took place in the central area of the Bass Basin.

The Bass Basin is located offshore between the southern coast of Victoria and the northern coast of Tasmania. It is bounded to the west by King Island and to the east by Flinders Island and the Bassian Rise. Water depth throughout the basin rarely exceeds 270 feet (82 meters). The area has been actively explored for hydrocarbons since 1963.

The oldest sedimentary rocks encountered while drilling are Early Cretaceous. However, the greatest volume of sediments accumulated during the Tertiary. Lithologies vary from continental sandstone, siltstone, shale and coal in the nonmarine Cretaceous to middle Eocene section, while the Upper Eocene to recent section consists of shale, sandstone, marl, mudstone and limestone. Drilling and seismic data indicate that there was a considerable amount of volcanic activity in the basin throughout its history.

The southeastern area of the basin exhibits the earliest structural growth whereas the structural growth in the central and northwestern areas occurred later. Structural style also varies from tilted fault blocks with thousands of feet of vertical displacement in the southeastern area, to low relief small anticlinal folds and minor faults in the northwestern area. Most of the prominent structural trends are oriented in a northwestern-southeastern direction which is parallel or subparallel to the present basin axis.

Stratigraphic control for the project area is provided by n wells, namely:

Pelican #1

Pelican #2

Pelican #3

Pelican #4

Poonboon #1

Dondu #1

Yurongi #1

Bass #2

Nangkero #1

In addition, nine wells drilled in the vicinity are consid relevant and are included in this report. These are:

Durroon #1

Narimba #1

Tarook #1A

Aroo #1

Bass #1

Cormorant #1

Toolka #1

Konkon #1

Bass #3

The Pelican #1 well was drilled in 1970 to a measured dept 10,428 feet (3,178.45 meters) penetrating a section ranging in age from R to Upper Paleocene. The deep anticlinal closure was encountered as predi The top of the Eocene Shale or Demons Bluff was intersected at 5,365 fee the top of the sand section at 5,760 feet. The first gas-condensate pay

was encountered at 8,110 feet. A total of 12 sands are interpreted to contain hydrocarbons. The sands below 9,822 feet were found to have abnormally high pressures. Reservoir qualities of the sands within the Eocene Eastern View Coal Measures section were found to be satisfactory in regards to porosities and permeabilities. These sands were found to be separated and interbedded with impermeable siltstones and shales capable of sealing the trap.

The Pelican #2 well was drilled in 1970 to a measured depth of 10,066 feet (3,068.12 meters) penetrating a section ranging in age from Recent to Eocene. The well was located 2.5 miles northwest of the Pelican #1 discovery well. The first overpressured sand was encountered at 9,779 feet. Pelican #2 intersected numerous sands which are interpreted to contain gas-condensate. Sand bodies interpreted to contain hydrocarbons above 8,700 feet in the Pelican #1 well were either not present or water bearing in Pelican #2. The first hydrocarbon bearing sand was recognized at 9,096 feet and the well eventually bottomed in a high pressure zone without drilling through the hydrocarbon column into water bearing formations.

The Pelican #3 well was drilled in 1972 to a measured depth of 9,537 feet (2,906.88 meters) penetrating a section ranging in age from Recent to Paleocene. The prognozed pay section found in the Pelican #1 and #2 wells was not encountered. However, minor gas shows were reported whilst drilling the Paleocene section. Abnormal pressure was encountered at approximately 8,432 feet and the sands below this depth were tight.

The Pelican #4 well was drilled in 1979 to a measured depth of 10,009 feet (3,050.74 meters). Significant indications of hydrocarbons were recorded from 8,950 feet to total depth.

The Poonboon #1 well was drilled in 1972 to a measured depth of 10,715 feet (3,266 meters) penetrating a section ranging in age from Recent to

Late Cretaceous. Abnormal pressure was encountered at approximately 9,300 feet. The only show recorded in the well was when the well kicked at 10,463 feet with a mud weight of 10.2 ppg. Log analysis indicated that the basal 6 feet of a sand interval from 10,416 to 10,450 feet may be hydrocarbon bearing; the well was abandoned as a dry hole due to excessive pressure imbalance.

The Dondu #1 well was drilled in 1973 to a measured depth of 9,603 feet (2927 meters) penetrating a section ranging in age from Recent to Upper Paleocene. The well results were essentially as predicted. The relatively thick Eocene coal sequence is indicative of the amount of total organic matter present, and preliminary geochemical studies indicate that the sediments are mature enough to generate hydrocarbons below a depth of about 7,000 feet. Even though there were some hydrocarbon indications reported while drilling, subsequent electric log interpretation suggest that these shows were very minor and were dispersed rather than concentrated in any of the sandstones.

The Yurongi well was drilled in 1973 to a measured depth of 8,000 feet (2,438.4 meters) penetrating a section ranging in age from Recent to Paleocene. No significant indications of hydrocarbons were recorded.

The Bass #2 well was drilled in 1966 to a measured depth of 5,910 feet (1,801.36 meters) penetrating a section ranging in age from Recent to basement. Two hundred and fifty six feet of volcanic rocks of undeterminate age were encountered between the base of the Tertiary and the top of basement. Aside from normal background gas, no hydrocarbons were recorded in the well.

The Nangkero well was drilled in 1974 to a measured depth of 9,440 feet (2,877.3 meters) penetrating a section ranging in age from Recent to Upper Paleocene. No hydrocabon shows were encountered in the well.

The Durroon #1 was drilled in 1972 to a measured depth of 9,922 feet (3,024.22 meters) penetrating a section ranging in age from Recent to Lower

Cretaceous. There were no indications of hydrocarbons nor abnormal formation pressures recorded in the well.

The Narimba #1 well drilled in 1973 to a measured depth of 11,003 feet (3,353.7 meters) penetrating a section ranging in age from Recent to Eocene. There were no hydrocarbon shows reported nor was there abnormally pressured sections penetrated.

The Tarook #1A well was drilled in 1972 to a measured depth of 9,100 feet (2,773.68 meters) penetrating a section ranging in age from Recent to Eocene. The well was entirely devoid of hydrocarbon indications.

The Aroo #1 well was drilled in 1974 to a measured depth of 12,112 feet (3,691.74 meters) penetrating a section ranging in age from Recent to Paleocene or pre-Paleocene volcanics. Indications of hydrocarbons were observed at several levels including the top of a sand within the volcanic sequence. Formation tests recovered small amounts of gas.

The Bass #1 well was drilled in 1965 to a measured depth of 7,717 feet (2,352.14 meters) penetrating a section ranging in age from Recent to Upper Cretaceous. No commercial hydrocarbons were logged.

The Cormorant #1 well was drilled in 1970 to a measured depth of 9,846 feet (3,001 meters) penetrating a section ranging in age from Recent to Eocene. Significant indications of oil have been recorded in the Eocene.

The Toolka #1A well was drilled in 1974 to a measured depth of 8,907 feet (2,714.85 meters) penetrating a section ranging in age from Recent to Eocene. Minor oil and gas shows were encountered in the Middle Eocene while drilling; however, formation interval test results were negative.

The Konkon #1 well was drilled in 1973 to a measured depth of 5,043 feet (1,537.1 meters) penetrating a section ranging in age from Recent to

Lower Cretaceous. The well encountered the predicted sequence with no show of oil or gas and was abandoned in highly altered volcanics.

The Bass #3 well was drilled in 1967 to a measured depth of 7,978 feet (2,431.7 meters) penetrating a section ranging in age from Recent to basement. Hydrocarbon indications were recorded while drilling and a formation interval test recovered gas-condensate and water.

205018

GEOPHYSICAL SUMMARY

Design and location of the Unicorn Marine Seismic Survey was based on the interpretation of seismic lines as well as magnetic and gravity data previously acquired by the State, the commonwealth, as well as by the permit holders of the area. These surveys are:

Bass Strait and Encounter Bay Aeromagnetic Survey for Hematite Exploration by Aero Services Limited 1960-1961

Anderson's Inlet Aeromagnetic Survey for Oil Development by Aero Services Limited 1961

Flinders Island - Kingston Seismic Survey for Hematite Exploration by Western Geophysical 1962-1963

Bass Basin Seismic for Esso Australia by Western Geophysical 1965

King Island East Seismic Survey for Esso Australia by Geophysical Services International 1965

Tasmania Aeromagnetic Survey for the Bureau of Mineral Resources by Aero Services Limited 1966

Eastern Bass Strait Seismic Survey for Esso Australia by Geophysical Services International 1966

Bass ED-67 Seismic Survey for Esso Australia by Geophysical Services International 1967

205019

Bass EF-68 Seismic Survey for Esso Australia by Western Geophysical 1968

Bass B69A Seismic and Magnetic Survey for Esso Australia by Western Geophysical 1968-1969

Bass B69B Seismic and Magnetic Survey for Esso Australia by Western Geophysical 1969

Bass B70A Seismic and Magnetic Survey for Esso Australia by Geophysical Services International 1970-1971

Bass B71A Seismic and Magnetic Survey for Esso Australia by Geophysical Services International 1971-1972

Continental Margins Geophysical - seismic, magnetic and gravity survey - for the Bureau of Mineral Resources by GG 1971-1972

Bass B72A Seismic Survey for Esso Australia by Geophysical Services International 1972

Bass HB75A Seismic Survey for Hematite Petroleum by Geophysical Services International 1975

Squid Seismic Survey for Weaver Oil and Gas Corporation, Australia by Western Geophysical 1981

Description of Survey Area

The prospect was designated as Permit area T-15/P by the Tasmanian Department of Mines. The approximate geodetic center of the prospect for T-15/P was 40° 15' South latitude by 147° East longitude.

There were no major shipping lanes passing through the prospect. Fishing activity in the area was sparse at the time of the survey as not to have an adversed effect on the operation. There were no oil rigs in the area and water depth exceeded twenty meters for the duration of the survey.

205021

BASS BASIN

UNICORN SEISMIC SURVEY

T15/P

FEBRUARY - MARCH 1982

QUALITY CONTROL NOTES

D.C. Lowry

Details of equipment and daily production are given in the report of Western Geophysical. The survey was conducted from the 22nd to 25th of February 1982 with a total survey length of 522.85 kilometers.

The vessel, crew and equipment all worked very satisfactorily during the survey.

Lines PB82-30, 31, 36, 34, 33 and 32 were involved in exploring a tentative lead seen on a single pre-existing seismic record section. The positioning of the last 4 of these lines was made on an ad hoc basis after examining the near-trace monitor record to try to determine the trend of the crest of the structure. However it appears that the structure may be more complex than first thought and it will require mapping with processed record sections to determine whether there is a closed feature. The concept of trying to recognize and mature a prospect simultaneously by modifying the program during shooting has some potential, particulary with Western's navigation system where the piloting of the vessel is based on a V.D.U. connected to the "WINS" computer and changes to line end co-ordinates can be made in a matter of seconds.

The use of Western's integrated doppler sonar, gyro compass and satellite navigation system is an efficient method for reconnaissance surveys but is not entirely suitable for short lines detailing a structure. Satellite passes were not regular, and occasionally the on-board system failed to accept and compute the satellite transmission. The longer the period between satellite fixes, the greater the accumulated error from the doppler sonar.

At each satellite fix, the system computes a "radial miss distance" the distance between the new fix and the dead reckoning by doppler sonar. Figure (1) plots the miss distances for the Octopus and succeeding two seismic surveys. It suggests that the satellite fix commonly has an error of 150m and occasionally an error greater than 300m. It also indicates that dead reckoning accumulates errors at the rate of 180m per hour. With a vessel speed of about 5.5 knots, this is an error of 18m per km.

The final errors in the post plot of shot points is probably less than that indicated above, because computer processing of the navigational data can detect and remove systematic errors as well as distribute the random errors, but nevertheless, the numbers would appear to give some indication of confidence in the accuracy of the final shot point base. The following lines were shot with frequent fixes or radial miss distances of less than 500m :-

PB82-9 ext, 10 ext, 17, 19, 20, 21, 22, 23, 24, 30, 33, 36, 37, 38 and 39.

The following had few (or no) fixes or miss distance of more than 500m :-

PB82-18, 26, 28 (north end), 31, 32 and 34.

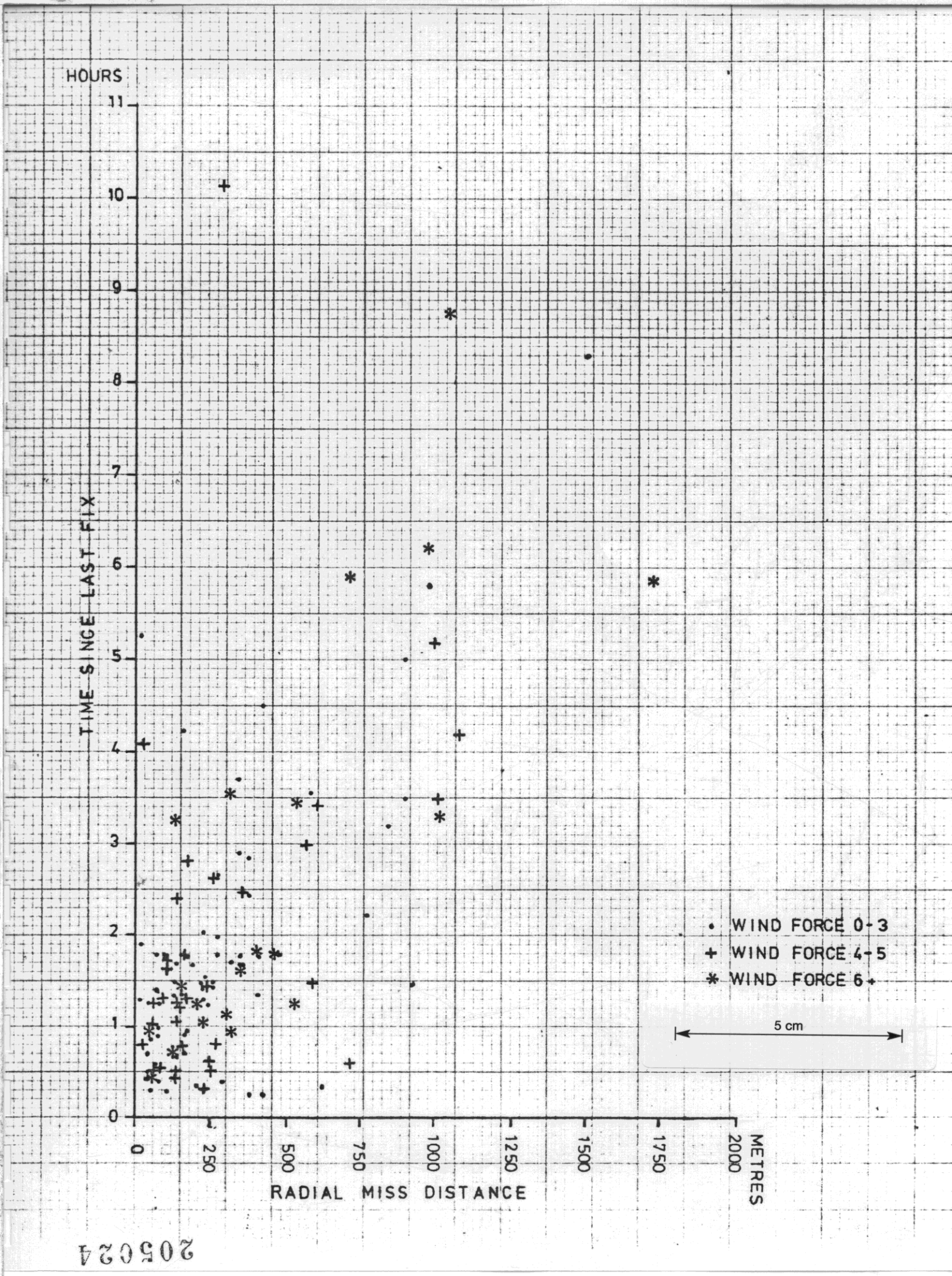
HOURS
11
10
9
8
7
6
5
4
3
2
1
0
TIME SINCE LAST FIX
0
250
500
750
1000
1250
1500
1750
2000
METRES
RADIAL MISS DISTANCE
• WIND FORCE 0-3
+ WIND FORCE 4-5
* WIND FORCE 6+
5 cm

205024

205025

SECTION II

DATA ACQUISITION

SECTION II

Data Acquisition

- Contractors
- Location of Headquarters
- Communications
- Weather
- Key Field Personnel
- Disposition of Data
- Data Processing
- Instrument Test
- Equipment & Instrumentation
  - A. Survey Vessel
  - B. Seismic Equipment and Instrumentation
  - C. Instrument Description
  - D. Energy Source
  - E. Streamer Cable
- Recording Parameters
  - A. Instrument Settings and Specifications
  - B. Cable Parameters
  - C. Energy Source Configuration
- Operations Chronology
- Statistical Summary
- Line Summary

Contractors

The survey was conducted on behalf of Weaver Oil and Gas Corporation who contracted Western Geophysical Company of America, a Delaware Corporation and a division of Litton Industries to conduct the above mentioned seismic survey.

Location of Headquarters

The main office of Weaver Oil is located at 14141 Southwest Freeway, P.O. Box 4562, Houston, Texas 77210. It was to this that all correspondence pertaining to the operation were directed.

The head office of Western Geophysical is located at 10001 Richmond Avenue, Houston, Texas, U.S.A. The survey detailed in this text was conducted under the supervision of Western Geophysical's Singapore office located at Unit 301, Union Building, 37 Jalan Pemimpin, Singapore 2057, Republic of Singapore.

A temporary field office was established and maintained by Western Geophysical at Town Central Motel, 164-166 Nicholson Street, Bairnsdale, Victoria 3875, Australia in order to facilitate communications and logistics involved in the operation.

Communications

Daily production reports were issued to Weaver Oil via telex from Western ODYSSEY and Western's field office in Bairnsdale. Production updates and vessel status were periodically issued to Western Geophysical's offices in both Singapore and Houston from the same field office.

Weather

The weather for the survey was fine with slight seas and force 2 winds, however, during February 28 and March 1, winds force 6 to 8 were experienced which resulted in some production time being lost.

Key Field Personnel

David Lowry:	Exploration Manager of Weaver Oil and Gas, Australia. Based at Perth office, responsible for Liaison between Western and Weaver's principle office; also, acted as onboard supervisor

Western Geophysical Company:

Boyd Kolozs:	Marine Operations Supervisor based in Singapore
Terry Leighton:	Operations Manager
Peter Rock:	Marine Operations Coordinator
Vinay Sharma:	Instrument Technician
Mike Clark:	Assistant Operations Coordinator
Dicky Chow:	Observer
Mike Casey:	Observer
Glen Batten:	Airgun Mechanic
Mal Weatherspoon:	Airgun Mechanic
Peter Durran:	Mobile Navigator
Ken Furphy:	Mobile Navigator

Disposition of Data

The recorded seismic data tapes, camera monitor records and fathometer charts were sent to GeoCenter, Inc. in Houston, Texas.

The primary navigation data along with the gravity still readings' results, magnetic data and gravity data were sent to Western Geophysical's Singapore office.

Data Processing

Data to be processed by:

Marine Seismic -	GeoCenter, Inc. - Houston, Texas
Magnetic Data -	Aero Service - Houston, Texas
Gravity Data -	Aero Service - Houston, Texas
Primary Navigation Data-	Western Geophysical - Singapore

Instrument Test

Semi-monthly and monthly instrument test were conducted on the DFS V recording system as per the instrument manual's instructions. The results of these tests were sent to Western Geophysical's processing center in Singapore for processing and initial interpretation, then forwarded to Western Geophysical's Houston office for final analysis.

EQUIPMENT & INSTRUMENTATION

EQUIPMENT AND INSTRUMENTATION

A. Survey Vessel

Name	:	M/V WESTERN ODYSSEY
Length	:	185 feet
Beam	:	40 feet
Draft	:	10 feet
Tonnage; gross/net	:	830/250
Engines	:	2 x Caterpillar D-399 TA 1090 HP each
Propulsion	:	2 x Kamewa 50 x F/4 Control Pitch Propellors
Generators	:	2 x 550 kw - for air compressors 2 x 175 kw - for ship's power 2 x 30 kw - for instruments
Radar	:	2 x Decca Model 926, 48 mile range
Gyro Compass	:	Sperry model 227 with auto pilot
Bow Thruster	:	Kamewa SP 1300 with 350 HP Electric Motor
Stabilization	:	Flume Type with Anti-Roll Blige Keel
Accommodation	:	36 persons
Endurance	:	35 days minimum

205031

Official Number	:	8775
Call Letters	:	HO - 3498
Port of Registry	:	Panama
Helideck	:	40 feet x 50 feet

205032

B. Seismic Equipment and Instrumentation

Instruments	:	DFS V 120 Channel
Main Cable	:	2400 m Streamer, 96 groups 25 m group spacing - 96 ch. mode
Energy Source	:	Western Geophysical High Pressure 4500 psi Array Airgun
Compressors	:	6 x Price 5000 psi Compressors electrically driven
Primary Navigation	:	LRS WINS Phase IV Integrated Satellite Navigation System with Doppler Sonar
Communications	:	INMARSAT Satellite Terminal with telex and telephone facilities Sailor 800 Watt Programmable SSB Ship/Shore Radio Sailor VHF Radio
Gravity Meter	:	La Coste Romberg S 88
Magnetometer	:	Geometrics G801/3.
Ancilliary Equipment	:	Litton Resources System Geoscience Data Acquisition System (Data Logger) EPC Single Trace Plotter SIE ERC 10C Monitor Camera LRS-100 Energy Source Synchronizer LRS Airgun Solenoid Controller Kalamos M4 Cable Fault Locator Krupp-Altas Model 640 Fathometer - 2000 fathom range Simrad model EX38D Fathometer - 600 fathom range

C. Instrument Description

The WESTERN ODYSSEY is equipped with a DFS V seismic acquisition sy consisting of two analog modules, a controller module and four tape transports. system accepts analog inputs signals from the streamer cable and converts these to d form for recording on magnetic tape.

Each analog module contains 60 pairs of wires available for data acquisition. wires come directly from the streamer cable (through a deck cable leading from the reel to the instrument room). Each individual channel is passed through a line fil mitigate the effects of ambient static picked up from the seismic lines. From this the signal is applied to a differential pre-amplifier, then an optional lowcut filter, ar filter and finally through an optional 50 or 60 Hz notch filter.

After the filtration process the signals are time division multiplexed to a fl point amplifier to allow for scanning of all data channels within the specified s interval. The particular channel which is to be connected to the amplifier in any tim is determined by an address from the controller module. The floating point am adjust its gain in steps of 4:1 to bring the amplified signal to the optimum lev application to the Analog-to-Digital Converter.

The Controller Module provides a stream of commands to the Analog Modul perform the following functions:

1. Address the channels to be sampled.
2. Command the sending of status and zero offset data.
3. Control whether the gain ranging amplifier automatically selects its gain or operates at a gain specified by the operator.
4. Control the source of input to the A/D converter.

In the normal data acquisition mode the floating point amplifier is commanded to be in it's automatic gain ranging mode, however the amplifier may be commanded to be in any of eight possible settings (particularly for test and calibration purposes). When in the normal data acquisition mode the A/D converter is commanded to derive it's input from the floating point amplifier but for various test and calibration procedures the A/D converter can derive its input from the internal test oscillator in the Analog Module, an external voltage source or ground.

The sequence of address sent out by the Controller to the Analog Module causes each individual analog channel to be sampled in sequence. Before commencement of a new sequence of addresses two time intervals occur that are reserved for specific purposes. During the first time interval, called First Start of Scan (SOS1), a special address is sent which causes the Analog Module to send back status information about the filter settings and gain constants of the Analog Module and to reset stabilize the floating point amplifier. During ensuing second interval, labled Second Start of Scan (SOS2), the input to the amplifier in the Analog Module is commanded to be short to ground. Thus the information returned to the Controller Module as a result of this command contains zero offset information. The sequence of addresses is generated continuously whenever the power is on. However when a time break (start of energy source discharge) is received the sequence is interrupted and command for a Data Start and SOS1 are transmitted to commence a new sequence.

The digital data from the Analog Module comes to the Controller Module in bit serial format. After conversion to parallel format, a number which represents the dc offset of the amplifier and A/D converter in the Analog Module is subtracted from each data word (each word represents the instantaneous voltage at the moment of sampling of a channel).

The number to be subtracted is derived from the information obtained during SOS2. Since the dc offset of the amplifier may be somewhat dependent on amplifier gain, the gain is set to a different value during the successive SOS2. A separate value of dc offset is stored in a memory for each of the gain settings of the amplifier. In normal operation, the amplifier sets its own gain and the gain value that it determines is received by the controller in three bits of the data word. These bits are an address in memory from which to obtain the proper number to subtract. It is not appropriate to completely update the memory every time a new sample of the zero offset is obtained because the new value received is exaggerated by the effect of noise and thus would cause values placed in memory to be erratic. Therefore, when a new offset sample is obtained, only a fraction of the difference between the new value and the old value is added to the memory. Thus, the quantity stored in memory is a long-term average of zero offset.

The first filter removes those components of dc offset which are common to all channels but does not help the offset caused by the multiplexes of the individual channels. In order to remove the dc offset of the individual channels, it is necessary to have a memory location for each channel where a number can be stored which is to be subtracted from the data on that channel. The offset information for each channel can only be obtained from the data received from that particular channel. Thus, the number stored in memory for a particular channel is built up by adding (to the number in memory) a fraction of the difference between each new sample and the number stored in memory. Hence, the number to be subtracted is constantly changing. The net effect is the digital equivalent to a capacitor/resistor lowcut filter where the number stored in memory (which is subtracted) is analogous to the voltage across the capacitor in the analog realm. To perform this function in the analog realm would require a capacitor for each channel and switches for selecting the proper capacitors for each channel. Therefore, the digital method is much simpler. The filter time constant is 128 milliseconds.

The standard recording formats of the system are SEG-B and SEG-C. In both formats, each seismic event is recorded in a file consisting of a header block containing record constants and a data block containing seismic data values. The principal difference between the formats is the method of recording data values. Despite this difference, both header block tape formats are similar. The first 24 bytes of the header consist of record constants and processing information. The seismic channel fixed and early gain is recorded next for each channel. After this strip, the auxiliary channel identifier code is recorded for each auxiliary channel, then any external data may be recorded at the operator's discretion.

In the SEG-B format, data is organized in 2 byte words with each byte consisting of 8 bits of information. The first of the data block comprise the sync group. Bits 0 through 5 of the sync group are recorded as "ones" for a normal time break and as "zeros" if the system is operated from an internal time break. Bit 6 indicates the number of seismic channels as designated in the following chart :

CHANNELS	1	2	3	4
24	0	0	0	0
36	0	1	0	0
48	0	0	0	1
others	1	1	1	1

The next five words after the sync group are the auxiliary channels. The first auxiliary channel is timing word. During the remainder of the scan, seismic channels are recorded. The gain for 4 seismic channels is combined in one data word by 4 data words containing the mantissa of each of the seismic channels. The magnitude representing the channel output is expressed as a binary number with negative values in one's or two's complement code.

In the SEG-C format, data is organised in four 32 bit words, each word containining the data value for one channel. The recorded data value is the actual channel input in millivolts expressed in IBM-compatible floating point notation. In this notation, a data value is represented by a sign bit, a 7 bit characteristic of exponent and a 24 bit fraction. The characteristic signifies a power of 16 in binary excess 64 code. The fraction is normalized to put the significant digit of the data within the uppermost 4 digits of the fraction.

The data coming from the offset filter (data in the form of a 16 bit two's complement number and a three bit gain for each sample) must be rearranged to be placed on the half inch 9 track (8 bits plus parity) tape. The logic which performs this function is called Format Logic. Only 15 of the 16 bits are actually used. The most significant bit is used to indicate overflow. The output of the Format Logic is a progression of 8 bit words arranged in accordance with either the SEG-B or SEG-C standard formats as chosen by the plug-in Format Logic board in the Controller Module. But after the words are generated, it is further necesssary to encode the bits according to either the NRZI or the Phase Encoded modès of writing on the tape. The logic that performs this is called the Write Logic. The Write Logic is on the NZ board for NRZI and on the PE board for Phase Encoded. There must be a timing buffer between the Format Logic and the Write Logic. That is, the data may not be available from the Format Logic at exactly the time when it is desired to feed information to the Write Logic. The average data rate will have to be equal. The required flexibility is provided by a first in/first out memory (FIFO). This device can load a number of words into its input and later read them out of the output in the same order as they were entered. This reading out can occur at different times. The controller Write Logic translates the "ones" and "zeros" of each word into appropriate flux direction signals to be sent to the Tape Transport for writing on tape. In the case of phase encoded signals, this requires two flux direction bits sent for each signal bit. The data is rearranged into 8-bit-plus parity bit parallel words, and these are encoded into 8-bit-plus parity flux direction words. After this 4 command bits are added to each data word and the resulting data command words are converted to bit serial form and sent to Tape Transport. Clock and sync signals are also sent to the Tape Transport. The communication from the Tape Transport to the Controller Module is divided into 2 parts :

1. The data read from the tape is communicated to the controller by 10 wire pairs which carry all 9 tracks from the tape and a read clock for NRZI to the controller in parallel.
2. The status information (tape rewind, end of tape, etc.) is carried over a serial interface.

The Tape Transport motion control commands are sent over the serial interface with the write data. The commands are issued by the Controller Module, but the means of executing the commands are in the Tape Transport Module. Before a record is written on tape, a header is written which contains file identification and a number of constants which are introduced from the controller. Also, there are pieces of information such as gain constants and filter settings which are received from the Analog Module. All this information is arranged into a procession of 8-bit-plus parity (the same as the data) and is arranged in a specified sequence by the header logic according to SEG-B or SEG-C format. The header information or the data information is selected at the appropriate time for feeding the FIFO. The Tape Transport Module is the means by which the digital data from the Controller Module is recorded on magnetic tape. Four transports are used in the system to facilitate dual recording where and when requested by clientele. Each of the 10 inch transports record the data on 1/2 inch tape using IBM-compatible 9-track dual gap heads. The recording can be either 800 bits per inch NRZI or 1600 BPI PE. The transports consists of the capstan drive, mechanical drives, power supply and take up reel servo systems, record/reproduce head data electronics and tape position sensors.

Single Trace Plotter

The plotter used was an EPC Labs Inc. Model 4600 Graphic Recorder. Cable trace 95 was recorded to a time of five seconds from time zero, the recorder being triggered by a signal from the Energy Source Synchronizer.

Magnetometer

A Geometrics Model G801/3 direct reading proton magnetometer with an associated geometrics cable and sensor was used to acquire data in analog form on a HP 7130A strip chart recorder, and in digital form on a magnetic tape through a Litton Resources System Geoscience Data Unit.

Gravity Meter

A standard La Coste and Romberg air-sea gravity meter, system number S88 was used to acquire gravity data. Data was recorded both in analog and digital forms. Analog form was recorded on a Texas Instruments Stripchart Recorder. The digital form was recorded on magnetic tape through the G.D.U.

Data Acquisition System

To digitize the magnetic and gravity data, a Litton Resources Systems Geoscience Data Unit was used. This system scanned the date, time, gravity value, magnetic value, navigation data and water depth on a continuous basis and recorded the value on magnetic tape every 20 seconds.

Depth Recorder

A Krupp-Atlas Model 640 with a 0 - 2000 fathom range was used as the primary depth recorder for the survey. A Simrad Model EX38D with a 0 - 600 fathom range was used as a back-up depth recorder. Both of these fathometers were calibrated against a known depth prior to the start of the survey.

D. Energy Source

The M/V WESTERN ODYSSEY's high pressure energy source system consists of twenty high pressure WESTERN airguns with reservoir capacities ranging from 20 to 200 cubic inches. In normal operating circumstances, 10 of the airguns are combined to form a 760 cubic inches tuned array. The airguns are operated at a pressure of 4,500 psi supplied from 4 of 6 available Price Air Gun Master Compressors.

For various reasons, most airguns have some inherent firing delay and do not fire immediately upon receipt of a "fire" command pulse. The amount of this delay tends to drift with time and naturally varies from unit to unit. To overcome this problem and to assure all airguns fire within specs required for an optimum energy pulse, the system is controlled by the LRS-100 Energy Source Synchronizer. The LRS-100 is a modular microprocessor based system designed specifically to control the firing of a seismic energy source array so that all guns fire concurrently or in a pre-designated staggered time sequence. The system accomplished this by electronically sensing the individual gun delays and automatically establishing a firing sequence to compensate for the variations in delay. The basic sequence of operation is as follows :

1. The Controller Module receives a fire command which signals the start of the firing cycle. The fire command signal may be issued by the seismic system, navigation system or the LRS-100 Cycle Controller.

2. At some pre-calculated point after receiving the fire command, the controller will issue a fire pulse to the solenoid power supply for each gun. The solenoid in turn triggers the release of the control pressure air. As this occurs, an imbalance is created between the control pressure reservoir and the high pressure reservoir that allows the high pressure air to force the seat and shuttle upward and expose the exhaust ports, thus releasing the pressure air.

3. Upon firing, a sensor on the guns produces a return signal which is detected by the controller. Ideally, this fire detect signal should occur at a pre-selected time referred to as the Aiming Point.

4. If the fire detect for any guns does not occur at the Aiming Point, the controller will correct the error by adjusting the time at which the next fire pulse is issued to the gun. These adjustments are computed from a filter applied to the previous error values.

5. Time break for the recording system is generated by the synchronizer when 62.5% of the total enabled gun array volume has returned fire detect signals. The time break is thus a true representation of the release of air. There are no delays to be compensated for in processing of the data.

Through this method of constant electronic adjustment, the energy source system delivers its optimal seismic signals.

E. Streamer Cable

Modern seismic marine streamer cables originated from WW II anti-torpedo technology. The modern cables are 2.5 to 3 inches in diameter and, when filled with a special kerosene based fluid, are neutrally buoyant in the water column. As water density changes, the overall buoyancy of the streamer is adjusted by the addition or removal of thin lead weights taped onto the streamer at various intervals.

The streamer cable used by the WESTERN ODYSSEY is composed of 48 detachable and interchangeable LRS Marine Active Cable sections. Each section is 50 meters in length and contains two 25 meter groups of twenty WM2-036 hydrophones. This gives the streamer an overall active length of 2400 meters excluding the lead-in and elastic sections.

The 500 foot nylon reinforced neoprene lead-in is heavily weighted in order to depress the front end of the streamer cable to the desired operating depth. It is also outfitted with neoprene flarings for noise reduction. In normal operation, two 75 meter elastic sections are attached at the tail of the lead-in for additional noise reduction.

To maintain the streamer cable at the specified depth in the water column, a series of Syntron Depth Controller are employed at equal intervals along the cable. An electronic pulse controls the angle of the wings and thus controls their influence on the cable's depth. The cable depth is monitored from the readouts of pressure sensitive transducers located at regular intervals along the streamer.

A tail buoy is connected at the far end of the cable and is tracked by the vessel's radar, making it possible to observe how closely the cable is trailing the vessel along its line of motion.

205043

RECORDING PARAMETERS

RECORDING PARAMETERS

A. Instrument Settings and Specifications

Model	:	DFS V
System No.	:	408
Pre-Amp Gain	:	36 dB
Total Gain	:	120 dB
Lo Cut Filter	:	OUT 3 Hz, Slope 18 dB/OCT
Hi Cut Filter	:	128 Hz, Slope 70 dB/OCT
Sample Rate	:	2 ms
Record Length	:	5 secs
Tape Format	:	SEG GAP B
BPI Density	:	1600
Number of Channels	:	124
Seismic Channels	:	96
Auxiliary Channels	:	Timebreak - Aux 1 Waterbreak - Aux 2 100 Hz - Aux 4

Analog Module Specs

Frequency Response	:	3 to 256 Hz
Maximum Gain	:	132 dB
Minimum Gain	:	24 dB

Input Impedence

Difference Mode : 20,000 ohm resistive in parallel with 0.035 microfarads

Max. Input Signal

	Gain Constant	Voltage(mV RMS)
Difference Mode :	24	327.68
	36	81.92
	48	20.48

Distortion : 0.05% 3 to 256 Hz

Crossfeed Isolation : 80 dB between any 2 channels, feeding 1 channel only

Control Module Specs

Timing Accuracy : -0.005%

Data Word Rate : 64 kHz maximum

B. Cable Parameters

1. Streamer:

Percent Coverage	:	4800%
Shot Point Interval	:	25 meters
Pops per km	:	40
Number of Groups	:	96
Center Enery Source to Center Near Group	:	194.45 meters
Center Near Group to Center Far Group	:	2,375 meters
Group Center to Group Center	:	25 meters
Number of Phones Per Group	:	20
Depth Detectors at Head of Groups	:	Tail stretch, 14, 28, 42, 56, 70, 84, 96
Depth Controllers on Groups	:	Tail stretch, 12, 26, 40, 54, 68, 82, head stretch
Water Break Detectors at Head of Groups	:	94
Center Near Group to Sat-Nav Antenna	:	271.4 meters

2. Magnetometer:

Sensitivity : 1 gamma

Chart Scale : 0 - 99 gammas

Recorder marked every 50 shotpoints with total magnetic value and time.

Magnetometer Reel to Sensor : 193 meters

3. Gravity Meter:

The only selectable control on the gravity meter which was used is the 2/3 minutes averaging control. During production recording, all readings were 3 minutes averaged while the still readings in port were 2 minutes averaged.

The chart pen assignments by colour are:

Green	:	Gravity
Black	:	Total Correction
Red	:	Cross Coupling
Orange	:	Spring Tension

C. Energy Source Configuration

Array Volume	:	760 cubic inches
Number of Guns	:	10
Array Pressure	:	4500 psi
Shot Depth	:	6 meters
Shot Interval	:	25 meters

205049

OPERATIONS CHRONOLOGY

OPERATIONS CHRONOLOGY

Date	Time	Events and Remarks
February 26	0001	Heading for line WB82-23 after completing T-19P prospect.
	0538	Start of line WB82-23.
	0713	End of line.
	1005	Start of line WB82-24.
	1122	End of line.
	1354	Start of line WB82-27.
	1450	End of line.
	1647	Start of line WB82-26.
	1744	End of line.
	1918	Start of line WB82-25. Gravity down from SP 80.
	2124	End of line.
	2307	Start of line WB82-28.
	2400	Last shotpoint of day recorded.
		Production for the day: 79.825 kms.
February 27	0001	First shotpoint of day recorded.
	0015	End of line WB82-28.
	0623	Start of line WB82-33.
	1241	End of line.
	1451	Start of line WB82-40.
	1708	End of line.
	1837	Start of line WB82-41. At SP 994, dogleg.
	2238	End of line.
	2400	On line change.
		Production for the day: 145.350 kms.
February 28	0001	On line change.
	0013	Start of line WB82-31.
	0208	End of line.
	0323	Start of line WB82-43.
	0605	End of line.

Date	Time	Events and Remarks
	0738	Start of line WB82-42. Gravity on at start of line.
	0852	End of line.
	1024	Start of line WB82-39.
	1310	End of line.
	1419	Start of line WB82-38.
	1647	End of line.
	1848	Start of line WB82-37.
	2139	End of line.
	2307	Start of line WB82-36.
	2327	Line aborted due to rough weather. Data scratched.
	2400	Heading to shoot line WB82-36, fair seas.
		Production for the day: 148.825 kms.
March 1	0001	Heading to line WB82-36 to shoot fair seas.
	0521	Start of line WB82-36.
	0955	End of line.
		Winds still force 7, heading to T-16P prospect to shoot side seas.
		Production for the day: 38.375 kms.
March 2	0351	Returned to T-15P prospect and start of line WB82-35.
	0600	End of line.
	0853	Start of line WB82-34.
	1236	End of line.
		Heading to T-16P prospect.
		Production for the day: 63.050 kms.
		End of WEAVER T-15P prospect.

205052

STATISTICAL SUMMARY

STATISTICAL SUMMARY

DATE	LINE	SP - SP	PROFILES	KMS
February 26	WB82-23	001 - 646	646	16.150
	WB82-24	001 - 590	590	14.750
	WB82-27	001 - 388	388	9.700
	WB82-26	001 - 351	351	8.775
	WB82-25*	001 - 818	818	20.450
	WB82-28*	001 - 400	400	10.000
February 27	WB82-28*	401 - 497	97	2.425
	WB82-33*	001 - 2684	2684	67.100
	WB82-40*	001 - 1302	1302	32.550
	WB82-41*	001 - 1731	1731	43.275
February 28	WB82-31*	001 - 646	646	16.150
	WB82-43*	001 - 1191	1191	29.775
	WB82-42	001 - 529	529	13.225
	WB82-39	001 - 1159	1159	28.975
	WB82-38	001 - 1025	1025	25.625
	WB82-37	001 - 1203	1203	30.075
March 1	WB82-36	001 - 1535	1535	38.375
March 2	WB82-35	001 - 946	946	23.650
	WB82-34	001 - 1576	1576	39.400
			TOTAL KILOMETERS:	470.425

* Gravity meter not in use.

205054

LINE SUMMARY

LINE SUMMARY

Date	Line No.	Description
February 26	WB82-23	Direction 147°. Start of line SP 001. Reel number 060279 to 060289. Guns 6, 7, 8, 9, 10, 12, 13, 14, 15 and 17 on, capacity 760 cubic inches. 5 second records. Tailbuoy not detectable from start to end of line due to large swell, force 4 to 5. Completed line at SP 646.
February 25	WB82-24	Direction 049°. Start of line SP 001. Reel number 060290 to 060299. Guns 2, 11, 12, 13, 14, 15, 17, 18, 19 and 20 on, capacity 760 cubic inches. 5 second records. Missed SP 054 on tape deck change. At SP 419 gun 20 off, gun 3 on, capacity 800 cubic inches. At SP 421 gun 14 off, capacity 760 cubic inches. Noise on cable caused by passing ship between SP 371 to end of line. Parity errors on SP 428. Completed line at SP 590.
February 26	WB82-27	Direction 054°. Start of line SP 001. Reel number 060300 to 060306. Guns 9, 10, 11, 12, 14, 16, 17, 18, 19 and 20 on, capacity 760 cubic inches. 5 second records. Tailbuoy not detectable from start to end of line due to rough seas. Completed line at SP 388.
February 26	WB82-26	Direction 231°. Start of line SP 001. Reel number 060307 to 060312. Guns 1, 3, 4, 5, 6, 7, 8, 10, 14 and 15 on, capacity 760 cubic inches. 5 second records. At SP 250 guns 14 and 5 off, gun 18 on, capacity 760 cubic inches. At SP 281 gun 15 off, gun 9 on, capacity 760 cubic inches. Tailbuoy not detectable from start to end of line due to rough seas. Completed line at SP 351.

Date	Line No.	Description
February 26	WB82-25	Direction 157°. Start of line SP 001. Reel number 060313 to 060326. Guns 9, 10, 11, 12, 14, 16, 17, 18, 19 and 20 on, capacity 760 cubic inches. 5 second records. At SP 268 gun 14 off, gun 4 on, capacity 770 cubic inches. SPs 460 to 461 no time break. Completed line at SP 818.
February 26	WB82-28	Direction 053°. Start of line SP 001. Reel number 060327 to 060335. Guns 1, 2, 4, 5, 6, 7, 8, 9 and 10 on, capacity 760 cubic inches. 5 second records. Noise on cable caused by ship between SP 380 to SP 480. Parity errors on SP 366. Completed line at SP 497.
February 27	WB82-33	Direction 090°. Start of line SP 001. Reel number 060336 to 060378. Guns 2, 4, 5, 6, 7, 8, 9, 10 and 16 on, capacity 760 cubic inches. 5 second records. Leakage in group 19 at start of line. Missed SP 309 on tape deck change. Parity errors on SPs 1517, 1559, 2090 and 2598. Completed line at SP 2684.
February 27	WB82-40	Direction 150°. Start of line SP 001. Reel number 060379 to 060399. Guns 9, 10, 11, 12, 14, 16, 17, 18, 19 and 20 on, capacity 760 cubic inches. 5 second records. Leakage in group 19 at start of line. Parity errors on SPs 441 and 1096. Depth indicator between sections 21 and 22 ground at end of line. Completed line at SP 1302.

Date	Line No.	Description
February 27	WB82-41	Direction 324°. Start of line SP 001. Reel number 060400 to 060427. Guns 1, 2, 4, 5, 6, 7, 8, 9 and 10 on, capacity 760 cubic inches. 5 second records. Leakage in group 19 at start of line. Lost SPs 1001 and 1002 due to dogleg. Parity errors on SPs 300, 806, 874 and 1566. SP 994 dogleg to 331°. Completed line at SP 1731.
February 28	WB82-31	Direction 242°. Start of line SP 001. Reel number 060428 to 060441. Guns 8, 10, 11, 12, 13, 14, 15, 17, 18, 19 and 20 on, capacity 760 cubic inches. 5 second records. Leakage in group 19 at start of line. At SP 472 guns 13 and 10 off, SP 473 gun 7 on, capacity 760 cubic inches. Parity errors on SP 681. Completed line at SP 646.
February 28	WB82-43	Direction 119°. Start of line SP 001. Reel number 060042 to 060461. Guns 1, 2, 4, 5, 6, 7, 8, 9 and 10 on, capacity 760 cubic inches. 5 second records. Leakage in group 19 at start of line. Missed SPs 937 and 938 on tape deck changes. Parity errors on SP 937. Completed line at SP 1191.
February 28	WB82-42	Direction 137°. Start of line SP 001. Reel number 060462 to 060470. Guns 7, 11, 12, 13, 14, 15, 17, 18, 19 and 20 on, capacity 760 cubic inches. 5 second records. Leakage in group 19 at start of line. Completed line at SP 529.

Date	Line No.	Description
February 28	WB82-39	Direction 051°. Start of line SP 001. Reel number 060471 to 060489. Guns 1, 3, 4, 5, 6, 7, 8, 10, 14 and 15 on, capacity 760 cubic inches. 5 second records. Leakage in group 19 at start of line. At SP 870 gun 6 off, gun 11 on, capacity 760 cubic inches. Parity errors on SPs 747 and 1114. Completed line at SP 1159.
February 28	WB82-38	Direction 235°. Start of line SP 001. Reel number 060490 to 060506. Guns 11, 12, 13, 14, 15, 16, 17, 19 and 20 on, capacity 760 cubic inches. 5 second records. Leakage in group 19 at start of line. At SP 370 gun 20 off, SP 372 gun 5 on, capacity at 760 cubic inches. Parity errors on SPs 240, 396, 430 and 1025. Depth indicator between sections 21 and 22 ground. Completed line at SP 1025.
February 28	WB82-37	Direction 054°. Start of line SP 001. Reel number 060507 to 060526. Guns 1, 3, 4, 5, 6, 7, 8, 10, 14 and 15 on, capacity 760 cubic inches. 5 second records. Leakage in group 19 at start of line. Tailbuoy not detectable from start to end of line due to rough seas. Depth indicator between sections 21 and 22 ground. Completed line at SP 1203.
March 1	WB82-36	Direction 052°. Start of line SP 001. Reel number 060527 to 060551. Guns 6, 7, 8, 9, 10, 12, 13, 14, 15 and 17 on, capacity 760 cubic inches. 5 second records. Leakage in group 19 at start of line. Noise on cable caused by bad weather, force 5 to 7, between start to end of line. Tailbuoy not detectable from start to end of line due to heavy seas. Parity errors on SPs 480, 731, 744, 861 and 1132. Completed line at SP 1535.

Date	Line No.	Description
March 2	WB82-35	Direction 233°. Start of line SP 001. Reel number 060593 to 060608. Guns 11, 12, 13, 14, 15, 16, 17, 19 and 20 on, capacity 760 cubic inches. 5 second records. Leakge in group 19 at start of line. Depth indicator between sections 21 and 22 leakage at start of line. Completed line at SP 946.
March 2	WB82-34	Direction 059°. Start of line SP 001. Reel number 060609 to 060634. Guns 1, 2, 4, 5, 6, 7, 8, 9 and 10 on, capacity 760 cubic inches. 5 second records. Leakage in group 19 at start of line. Parity errors on SPs 1128 and 1192. Depth indicator between sections 21 and 22 leakage at start of line. Completed line at SP 1576.

205060

SECTION III

NAVIGATION

205061

SECTION III

Navigation

Navigation System

Doppler Sonar Subsystem

Velocity Resolution and Compensation

Satellite Subsystem

Computer and Peripheral Equipment

Survey Operation

205062

1. NAVIGATION SYSTEM DESCRIPTION

The WINS Phase IV

Western Geophysical's WINS(R) (Western Integrated Navigation System) is comprised of four main sub-systems; a doppler-sonar system to determine ship's velocity continuously, a satellite system to provide ship's position at intervals averaging two to four hours, a digital computer and a recording system to record computed data. Calculations for all sub-systems and data integration, are handled by the on-board general purpose digital computer. The ship's position is continuously calculated by integrating the sonar velocity and updating with acceptable satellite fixes.

DOPPLER SONAR SUBSYSTEM

Doppler Sonar

The main unit is a Marquardt 2020A doppler sonar system. This system uses a 4-element transducer, in a single assembly, to transmit and receive pulses of 300 KHz sonic energy reflected from the sea floor.

The four elements transmit and receive energy at an angle of 30° to the vertical in the fore, aft, port and starboard directions. The associated electronics control both the pulse transmission pattern and provide independent phase-locked-loop tracking of each of the four received signals. The output from the tracker circuits are demodulated to determine the frequency shift present in the received signals. The frequency shift of each channel is pulse shaped to provide a digital pulse rate proportional to ship's velocity in that channel. Vertical velocity, heave, is derived in the computer. Pulse rates proportional to velocities in the 2 horizontal ship axes are provided to the computer.

The sonar will normally maintain lock on the sea bottom to depths greater than 600 feet. When "bottom lock" is lost the sonar will automatically track the sonar return from the water mass. The velocities in this mode are relative to the water mass and therefore in error in the presence of ocean currents. The change in sonar mode may be controlled manually as well as automatically. The sonar mode is indicated to the computer and data logger and also visually displayed.

Velocity Resolution and Compensation

The horizontal ship-referenced velocities are resolved into North and East velocities by the computer. The necessary heading reference is provided by a gyro-compass (Sperry MK227) with electronic readout provided by a resolver. A resolver-digital converter provides a digital heading to the computer. The gyro-compass is corrected internally for latitude error. Dynamic gyro-compass errors are corrected in the computer.

Other corrections to the sonar velocities are for sound velocity in water and ship attitude.

Sound velocity in water is measured by a velocimeter (N.U.S. 1020) which provides an output frequency proportional to sonic velocity. This signal is used by the computer for sonar scale factor correction.

Ship attitude data are provided by pendulous resolver inclinometers (G.A.P. S2000) in the pitch and roll axes. The outputs of these devices are converted to digital form and passed to the computer. The computer applies corrections for pitch and roll and pitch-heave and roll-heave interaction.

SATELLITE SUBSYSTEM

The satellite receiver, Magnavox 702A-3, automatically acquires and tracks the signal from each satellite as they become available. Each satellite transmits a message on two frequencies, 400 MHz and 150 MHz, which are independently tracked by two phase-lock-loop receivers. The doppler shift on each frequency is measured. Digital data representing the high channel doppler-shift cycle count, low channel doppler-shift cycle count and satellite message are passed to the computer.

The satellite fix program is a "short doppler" program which employs the accumulated doppler data in 23-second intervals instead of the 2 minute interval used in the earlier programs. Use of the 23-second interval allows accurate fix computation under reception and pass length conditions which would prevent a 2 minute interval program from computing a fix.

Fix accuracy is very much a function of the accuracy of the measurement of the ship's velocity during the past. In particular one knot error in measurement of the north velocity can induce a position error of up to 1500 ft. in the satellite fix. Accurate knowledge of velocity from the sonar subsystem reduces this error to negligible proportions.

COMPUTER AND PERIPHERAL EQUIPMENT

The computer (HP 2100A) is a general purpose digital computer. The computer accepts data from all the sensor units and a manual entry keyboard. A CRT display unit is fed by the computer to provide a display of present latitude, longitude, heading, cross-course velocity and distance, and along-course velocity and distance. Several other parameters are also displayed. Initialization parameters, such as G.M.T., satellite antenna height, shotpoint interval, etc. are entered by the operator via a keyboard.

A digital line printer is used to provide a visual history by printing time and position at 10-minute intervals. The printer is also used to provide a printout of the satellite fix parameters.

The computer program is loaded from magnetic tape. Program may also be loaded with paper-mylar punched tape.

All computed navigation data, are sampled in digital form every twenty seconds. The resulting data scan is accumulated in a core memory and written onto IBM-compatible, 9-track magnetic tape at 10-minute intervals. Satellite data is accumulated for the entire satellite pass and written onto tape at the end of each pass.

The seismic system is interfaced to the computer in order to record the seismic file and reel number on the navigation tape, to allow the positive positioning of each seismic record. This interface also allows the navigation system to control the seismic recording interval on the basis of elapsed distance, instead of the more normal elapsed time method. The required distance is part of the computer initialization data.

To ensure recorded data validity, data recorded on magnetic tape is read back to the computer and compared with the data written to the tape. This data may also be printed for visual verification.

SURVEY OPERATION

The system is initialized with the latitude/longitude end points of the line and shotpoint control parameters; pop and shotpoint interval, initial shotpoint number and direction of count.

The system displays along-course and cross-course distance and velocity relative to the great circle line passing through the specified line end points. These displays are also available in the wheel house. The problems of bringing the vessel on line and keeping it there are thus simplified and do not require voluminous preplot tabulations or track plotter charts.

The system described above provides a reliable means of navigation to the accuracy required for geophysical survey work on the continental shelf independent of any shore base support.

205066

SECTION IV

DATA PROCESSING

205067

SECTION IV

Data Processing

Introduction

Demultiplex

Testing/Deconvolution

Velocity Analysis

Normal Moveout Application and CDP Stacking

Time Variant Filtering

Conclusion

Introduction

In February 1982, Western Geophysical Company shot 18 lines, approximately 470 km of marine data offshore Australia, Permit T - 15 (Unicorn) for Weaver Oil And Gas Corporation. The digital processing for this survey was performed by GeoCenter, Inc. of Houston, Texas from February 1982 to April 1982.

The primary navigation system used was WINS PHASE. The secondary navigation system was SAT - NAV.

The seismic recording was done on a DFS V system. The DFS V recorded 96 channels in SEG-B format at a 2 ms sampling interval for 5 seconds. The field filter settings were a low cut out and a high cut out of 128HZ with a slope of 70 db/octave.

The cable used was a 96 group streamer which was pulled at an average depth of 12 meters. Each group consisted of 20 phones evenly spaced with a 25 meter spacing between group centers.

The energy source consisted of an array of 10 air guns with a capacity of 760 cubic inches and 4500 PSI. A shot was made every 25 meters at a depth of 6 meters.

Demultiplex

The data was demultiplexed into trace sequential SEG-Y 32-bit floating point format using our PREP program. During the demultiplex run the near trace was edited to a secondary tape and displayed to check the results of the demultiplex program and to determine velocity analysis locations. Also at this time the data was resampled from 2 ms to 4 ms. An anti-alias filter before resampling was not deemed necessary since the field filter had eliminated the problem.

Testing - Deconvolution

Testing was done on various lines. The geometry tests conducted were adjacent-trace and two-pop sum and also a combination of both. These tests revealed after client review that summing should be performed. The summing improved the signal to noise ratio. Various deconvolution before stack tests were performed. After reviewing the tests with the client, it was decided that a 32 ms predictive distance and a 160 ms operator length was the optimum prestack decon for this data. Post stack deconvolution tests were also performed and after client review it was decided that no post stack decon was necessary.

Our IGEM program then generated common depth point ordered tapes in SEG-Y format incorporating in the trace headers all the basic information regarding field parameter such as spread distances and line geometry. A 2:1 adjacent trace sum was performed at this time prior to CDP sort.

Prior to deconvolution a geometric spreading correction was applied to compensate for spherical divergence. Deconvolution was then performed using the Wiener - Levinson least squares minimum phase algorithm. The design gates for the deconvolution operators varied as a function of the distance of the trace from the source. A new operator was calculated for each trace. Auto correlations were computed before and after deconvolution, providing a check on the effectiveness of the decon.

Velocity Analysis

Velocity analyses were performed using the constant velocity stack method. Six adjacent deconvolved CDP gathers were used. These analyses were performed at the rate of 1 per 2 km. The results were displayed in a variable area, wiggle trace mode using a versatec electrostatic plotter. The stacking velocity functions were determined from these analyses.

Normal Moveout Application And CDP Stacking

Normal moveout corrections were applied to each trace on a fractional millisecond basis. The program used a 16 point Lagrangian operator for interpolation. The velocity functions were input at specified CDP locations along the line. Velocities were then interpolated between input points on a CDP basis. Within each velocity function, RMS velocities were linearly interpolated between control points. Traces were muted individually after normal moveout application. The members of each CDP family were summed together to produce a stacked output trace. Each sample of time of the stacked output trace was then divided by the number of "live" samples at that time which were summed to produce that stacked sample. Effectively, this retains the relative recorded time-varying amplitude of the trace.

Quality control of the applied velocity functions was performed by generating an ISO-VELOCITY plot. Where deemed necessary revised velocity functions were used to compute the normal moveout corrections.

205073

Time - Variant Filtering

Time variant zero phase digital filter tests were run to determine the optimum filter pass-bands and times of application. Filter pass-bands were chosen after client review and the filters and times of application are noted in the section headers for each line. These filters were both space and time-variant in order to follow structural trends. Filter slopes are also noted in the side label.

Conclusion

All final sections were checked for quality and approved prior to release. All questionable data was investigated and revised where necessary. The sections were displayed at a vertical scale of 2.5 in/sec and a horizontal scale of 24 tr/in. All velocity information i.e. "knee points", line ties, and water depth were noted at the top of the section.

J. S. Hayhre
Data Processing Manager

205075

SECTION V

GRAVITY/MAGNETICS

205676

PROCESSING GRAVITY/MAGNETIC DATA

IN

BASS BASIN

UNICORN AREA

OFFSHORE AUSTRALIA

1982 SURVEY

for

WEAVER OIL AND GAS

by

AERO SERVICE DIVISION
WESTERN GEOPHYSICAL COMPANY
OF AMERICA

AUGUST, 1982

205077

SECTION V

The Gravity and Magnetic Survey

Processing Flow

A. Edit

B. Gravity/Magnetics Update

C. Navigation Reformat

D. Navigation Resequence

E. Navigation Merge

F. Eotvos Effect Removal

G. Magnetic Regional Removal and Horizontal Gradient Calculation

H. Filtering

I. Intersection Picker

J. Intersection Mistie

K. Free Air Sysfix

L. Magnetics Sysfix

M. Bouguer and Terrain Correction

N. Intersection Mistie

O. Bouguer Gravity Sysfix

P. Final Gravity/Magnetics Profile

Q. Gravity/Magnetics Mapmaker

THE GRAVITY AND MAGNETIC SURVEY

The Gravity and Magnetic Field Survey was performed on Weaver Oil and Gas, Australia Permits T-15/P between February 22, 1982 and March 4, 1982 by Western Geophysical Company of America, Party 86 on board the M/V Western ODYSSEY. The gravity meter used was La Coste and Romberg S-88, which has a constant of 0.09961 milligals per counter division. All data was simultaneously recorded on analog strip charts and magnetic tape.

The in port reading for the survey was made at Port Victoria, Australia and a base value of 980,038.85 milligals was used.

The sea bottom density used on this survey was 2.2 grams per cubic centimeter.

Latitude correction was applied as computed by the gravity formula for the geodetic reference system, 1967 (GFGRS, 1967).

Navigation coordinates were provided by Western Geophysical Company of America using the ARGO navigation system. There were approximately 1,140 kilometers of gravity and 1,354 kilometers of magnetics recorded with 55 line segments. All gravity and magnetic data was directly tied to the previous Bass Basin survey shot in April, 1981.

The portion of the survey that can be attributed to T-15/P is 280.4 km of gravity recorded and 475.4 km of magnetics recorded with 18 line segments.

PROCESSING FLOW

Plate 10 shows the data processing flow for the gravity and magnetics processing. The following paragraphs discuss each of the steps involved in the data processing flow.

A. Edit - This program processes the field tapes data at 20 second intervals and outputs a gravity and magnetic sample at every minute by averaging the current sample with the samples occurring 20 seconds earlier and 20 seconds later. Before averaging, each sample is checked to see if the value falls within a reasonable accepted range for such data. If a value falls outside the acceptable range, it is not used in the average. A delta value check is made also. The values used were:

	Delta	Minimum	Maximum	
Gravity	333	55,000	70,000	Counter Units
Magnetics	666	25,000	60,000	Gammas

These numbers were based on empirical information gathered during previous data processing.

B. GRAVITY/MAGNETICS UPDATE - This program is used to make changes to line numbers, water depths, or to manually update sensor information when obvious errors such as one point spikes not trapped by the edit program appear on the quality control profiles.

C. NAVIGATION REFORMAT - This program changes the format of the navigation tapes to Aero's standard gravity/magnetics tape format to facilitate further processing.

D. NAVIGATION RESEQUENCE - This program records all navigation data to coincide with the gravity and magnetics data.

E. NAVIGATION MERGE - After the reformatting and resequencing operations have been performed, this program merges the navigation data with the gravity and magnetics data, scales gravity counter units to milligals using the gravity meter constant, scales gravity counter units to milligals using the gravity meter constant, and computes latitude corrections. Latitude corrections are computed using the algorithm for the Geodetic Reference System, 1967 (GFGRS, 1967). If any discontinuities (large distance jumps) or missing data exist, the affected samples are flagged. All subsequent processes are performed using the merged gravity magnetics formatted (GMI) tape. It was notice at this point that there were 6 line segments of gravity data where the gravity meter had malfunctioned. These lines were deleted from further processing and are listed as follows:

WB82-25 WB82-28 WB82-31 WB82-33 WB82-40 WB82-41

F. EOTVOS EFFECT REMOVAL - This program reads the GMI tape and computes a raw Eotvos correction for each sample using the following formula:

$$E = 7.5 * S * COS (LAT) * SIN (HEAD)$$

where

E = Eotvos correction
S = Ship's speed in knots
LAT = Ship's latitude
HEAD = Ship's heading

Speed and heading are computed from the time, latitude, and longitude of the tape record. These raw Eotvos numbers are smoothed in a three (3) point running average synthetic operation and then filtered using a parabolic recursive filter passing frequencies below 0.0007 Hz. This filter setting has proven to be effective in reducing high frequency noise jitter associated with ship motion and navigation resolution. The final filtered Eotvos correction is applied to each free air gravity sample and all values are written onto the output tape.

G. MAGNETIC REGIONAL REMOVAL AND HORIZONTAL GRADIENT CALCULATION - This program reads the GMI tape and computes the earth's normal magnetic field using the International Geomagnetic Reference, 1975 updated to 1981. Each sample's latitude, longitude, and time is used to develop a unique value for that sample. This program also calculates the magnetic horizontal gradient from the gradiometer system's master and slave sensors by subtraction and division by the distance between sensors where applicable.

H. FILTERING - Low pass filtering operations are performed on both the gravity and magnetics data. The magnetics filtering is used to smooth high frequency instrument noise and the gravity filter is used to smooth the effects of the sea state and wave action. Each preliminary profile is examined and a particular filter length is chosen manually to compensate for the observed "noise". A filter length of 0.0003 Hz. was used for the gravity data and 0.0008 Hz. was used for the magnetic data. After the filtering process, each line is checked by plotting profiles displaying water depth, Eotvos, free air gravity without Eotvos correction, unfiltered free air gravity with Eotvos correction, filtered free air gra-

vity with Eotvos, and unfiltered magnetics. Any error conditions (such as direct or inverse correlation of Eotvos correction and Bouguer gravity, improper filtering, or errors in water depths) are spotted and corrected before further processing.

I. INTERSECTION PICKER - Latitude and longitude coordinates from the GMI tape are input to this program and an intersection algorithm calculates sample times at which lines cross one another. Subsequent processing programs use this intersection information to compute statistics for applying systematic corrections.

J. INTERSECTION MISTIE - By using the intersections determined in the Intersection Picker Program and the sensor data tape output by the Filter Program, this program calculates the filtered free air gravity and filtered magnetics misties at intersections. The average free air mistie is 7.67 milligals, and the average magnetics mistie is 14.18 gammas.

K. FREE AIR SYSFIX - The sensor data output from the Filter Program and the mistie data are used to compute a systematic adjustment bias for each line by the method of least squares. The data is then corrected by adding the applicable bias to each line. The average filtered adjusted free air gravity mistie for the survey after this process is 2.36 milligals.

L. MAGNETICS SYSFIX - Next the same procedure as above is used to systematically adjust the magnetics data. The average magnetics mistie for the survey for the adjusted filtered magnetics is 8.36 gammas.

M. BOUGUER AND TERRAIN CORRECTION - The water depths values at each sample are used to compute Bouguer and terrain corrections for application to the adjusted free air gravity. The terrain corrections are two (2) dimensional and are computed by the Talwani et al method referenced in the Journal of Geophysical Research, Vol. 64, No. 1 January, 1959, page 49. The first and last depth for each line is extended to infinity for purposes of this calculation.

N. INTERSECTION MISTIE - This program is run next to compute mistie in the unadjusted Bouguer gravity after the above correction have been applied. The average mistie for the unadjusted Bouguer gravity is 12.11 milligals.

O. BOUGUER GRAVITY SYSFIX - Using the sensor data output by the Bouguer and terrain correction program and the mistie information listed above, a systematic error correction is computed and applied using least squares to minimize the average errors across the entire survey. After applying this correction for the survey, the average mistie is 2.32 milligals.

P. FINAL GRAVITY/MAGNETICS PROFILE - This program creates a Calcomp drum plot tape from the sensor data contained on a GMI tape. This tape is fed to a Calcomp 1052 drum plotter and the final gravity and magnetics profiles are plotted on 10" gridded paper. The horizontal scale of the profiles for the survey is 1 inch = 2,450 meters. Vertical scales of the plotted curves are listed below:

GRAVITY:

a) Final Bouguer Gravity @ 5 milligals/inch
b) Adjusted Free Air Gravity @ 5 milligals/inch
c) Adjusted Bouguer Gravity @ 5 milligals/inch
d) Eotvos Correction @ 5 milligals/inch
e) Water Depths @ 20 meters/inch

MAGNETICS:

f) Adjusted Raw Magnetics @ 20 gammas/inch
g) Total Magnetic Intensity @ 20 gammas/inch

In addition to the above presentation, a set of gravity and magnetic profiles were produced on 10" gridded mylar with the horizontal scale of 1" = 575 meters matching the seismic sections scale. Vertical scales of the two plotted curves are as follows:

h) Final Bouguer Gravity @ 5 milligals/inch

i) Total Magnetic Intensity @ 20 gammas/inch

Q. GRAVITY/MAGNETICS MAPMAKER - This program creates a Flatbed plot tape from the sensor data contained on a GMI tape, this data is fed to a 748 Flatbed plotter and the final mylar maps on which the contours are drafted are made. The maps are at a scale of 1:100,000. The projection used was Universal Transverse Mercator with the spheroid being Australian National. The central meridian is 147°E. The maps are bounded on the south by latitude 41°00'S, on the north by latitude 148°00'E. and extend eartward from longitude 144°00'E to longitude 146°00'E. The maps covering the entire survey area are as follows:

a) Six (6) Total Magnetic Anomaly Map @ contour interval = 10 gammas (MAPS 1-5) and 20 gammas (MAP 6)

b) Six (6) Bouguer Gravity Map @ contour interval = 1 milligal.

GRAVITY-MAGNETICS GMI INTERMEDIATE RECORD FORMAT

WORD	FORMAT	DESCRIPTION
1	I*4	Line Number
2	I*4	Julian Date
3	I*4	Greenwich Mean Time (HHMMSS)
4	I*4	Accumulated Time (seconds)
5	R*4	Shotpoint Number
6	A*4	Re-Shot Characters or 'INT '
7	R*4	Accumulated Distance (meters)
8	R*4	Water Depth (meters) or elevation
9	R*4	Latitude (degrees)
10	R*4	Longitude (degrees)
11	R*4	Northing - Y (meters)
12	R*4	Easting - X (meters)
13	A*4	Line Name (1st 4 characters)
14	A*4	Line Name (2nd 4 characters)
15	A*4	Area Name (4 characters)
16	R*4	Magnetics, Field Master
17	R*4	Magnetics, Field Slave
18	R*4	Magnetics, Gradient
19	R*4	Magnetics, Accumulated Gradient Field
20	R*4	
21	R*4	
22	R*4	
23	I*4	
24	R*4	Instrument-Corrected Gravity (Mgals)
25	I*4	Gravity Counter Units
26	R*4	Gravity Corrected for Monitors (Mgals)
27	R*4	Eotvos Correction (Mgals)
28	R*4	Slab Bouguer Gravity (Unfiltered) (Mgals)
29	R*4	Free Air Gravity before Eotvos (Mgals)
30	R*4	System Adj. Bouguer (Mgals)
31	R*4	Final Random Adj. Bouguer (Mgals)
32	R*4	Free Air Gravity (Mgals)
33	R*4	2-D Terrain Correction (Mgals)
34	R*4	Tide Correction (Mgals)
35	I*4	Magnetics, Field Master (gammas)
36	R*4	Magnetics, Diurnal & Regional Removed (gammas)
37	R*4	Magnetics, Regional Correction (gammas)
38	R*4	Magnetics, Diurnal Correction (gammas)
39	R*4	Magnetics, Filtered (gammas)
40	R*4	Magnetics, Systematic Adjusted (gammas)
41	R*4	Magnetics, Random Adjusted (gammas)
42	R*4	Tide (meters)
43	I*4	
44	I*4	
45	R*4	Slab Bouguer Correction (Mgals)
46	R*4	2-D Bouguer Gravity (Filtered)
47	R*4	
48	R*4	
49	R*4	Adjusted Water Depths (Meters)
50	R*4	Filtered Free Air Gravity (Mgals)
51	R*4	3-D Bouguer Correction (Mgals)
52	R*4	3-D Bouguer Gravity (Unfiltered)
53	R*4	Sysfixed Free Air Gravity (Mgals)
54	R*4	3-D Bouguer Gravity (Filtered)
55	R*4	Free Air Gravity, Random Adjusted (Mgals)
56	R*4	Magnetics, Hilbert Transform
57	R*4	Magnetics, Horizontal Derivative (Gammas)
58	R*4	Magnetics, Vertical Derivative (Gammas)
59	R*4	Magnetics, Reduced to Pole (Gammas)
60	I*4	Sequence Number

60-Word Records, 100 Records (24404 Bytes) per Block, Fortran unformatted.

205085

SECTION VI

INTERPRETATION

205086

SECTION VI

Interpretation

General

Map Horizons

Structural Features of Interest:

Squid Prospect

Chat Prospect

Sea Eagle Prospect

Shearwater Prospect

205087

General

The Unicorn Marine Seismic program detailed structural leads developed in preceding surveys, and furnished a fill-in of some wide reconnaissance traverses, thus permitting a more reliable definition of the principal structural and fault trends.

It will be obvious that certain areas of the interpretation is still incomplete and that some faults can be aligned differently, however, it is doubtful that this incompleteness would significantly affect the evaluation of this area.

A seismic tie between the survey area and the Pelican #1 well was established in the Squid Seismic Survey (1981). Further ties were made to the Durroon well with 1982 data. The correlation is somewhat tenuous due to the distance involved and the significant variations in signal character, nevertheless it does provide some valuable stratigraphic control.

Map Horizons

Semi-continuous reflective horizons have been mapped. These map horizons are within the Oligocene section, within the M. diversus assemblage zone of the Eocene, at the Upper Cretaceous reflector level and at an intra-Lower Cretaceous reflector level. Their exact stratigraphic position is not always well known due to the lack of nearby stratigraphic control, as well as the magnitude and relief of the uplifted areas.

Structural Features of Interest

Prominent features have been previously noted prospects and remapped utilizing the additional seismic control gained as a result of this survey.

Squid Prospect - The Squid Anomaly is a major deep-seated domal feature illustrated by the seismic lines of the 1981 Squid Survey. Since the crest of the structure fell in a seismic void, two additional lines were acquired directly across the contoured crest to defend its validity. The prospect is considered prospective at the Oligocene as well as Eocene and deeper levels. The anomaly is adequately defined by existing seismic data. The areal closure at the M. diversus structural level is approximately 19,840 acres with a vertical closure of ±400 feet.

Chat Prospect - The Chat structure is a relatively small tilted fault block closure controlled by a down-to-the northeast fault. It is well illustrated by the seismic lines of the Squid and Unicorn surveys. Its areal closure at the M. diversus level is approximately 8950 acres with 890' of vertical closure.

Sea Eagle Prospect - This major structure has been mapped on the Base of the Eastern View Coal Measures. It is a large anomaly on the upthrown side of a major tilted fault block. Part of the closure has been mapped against the downthrown side and the area of closure could contain as many as 37,400+ acres. The vertical closure from the 1.13 sec. to 2.0 sec. contour is 5118'. The depth to the crest of the structure is 4134'. The prospect lies in 234' of water.

Shearwater Prospect - Top of Lower Cretaceous. This anomaly is also a tilted fault block with closure controlled by a down-to-the northeast fault. As mapped on the Top of Lower Cretaceous, it lies within the same major fault block as the Duroon well; however, the crest of the Shearwater Prospect is 2932' above the Duroon location. The area of closure of this prospect is 17,520 acres, with approximately 14,027 acres being above the Duroon well. The depth to the interpreted horizon is 2982'. The vertical closure is from .900 sec. to 1.5 sec. or 3080'. The prospect lies in 74' of water.

A map was also constructed on a reflector in the Lower Eastern View Coal Measures. It has 8640 acres under closure and has a vertical closure of 1366'. The depth to the interpreted horizon is 2550'.

205089

SECTION VII

PLATES

205090

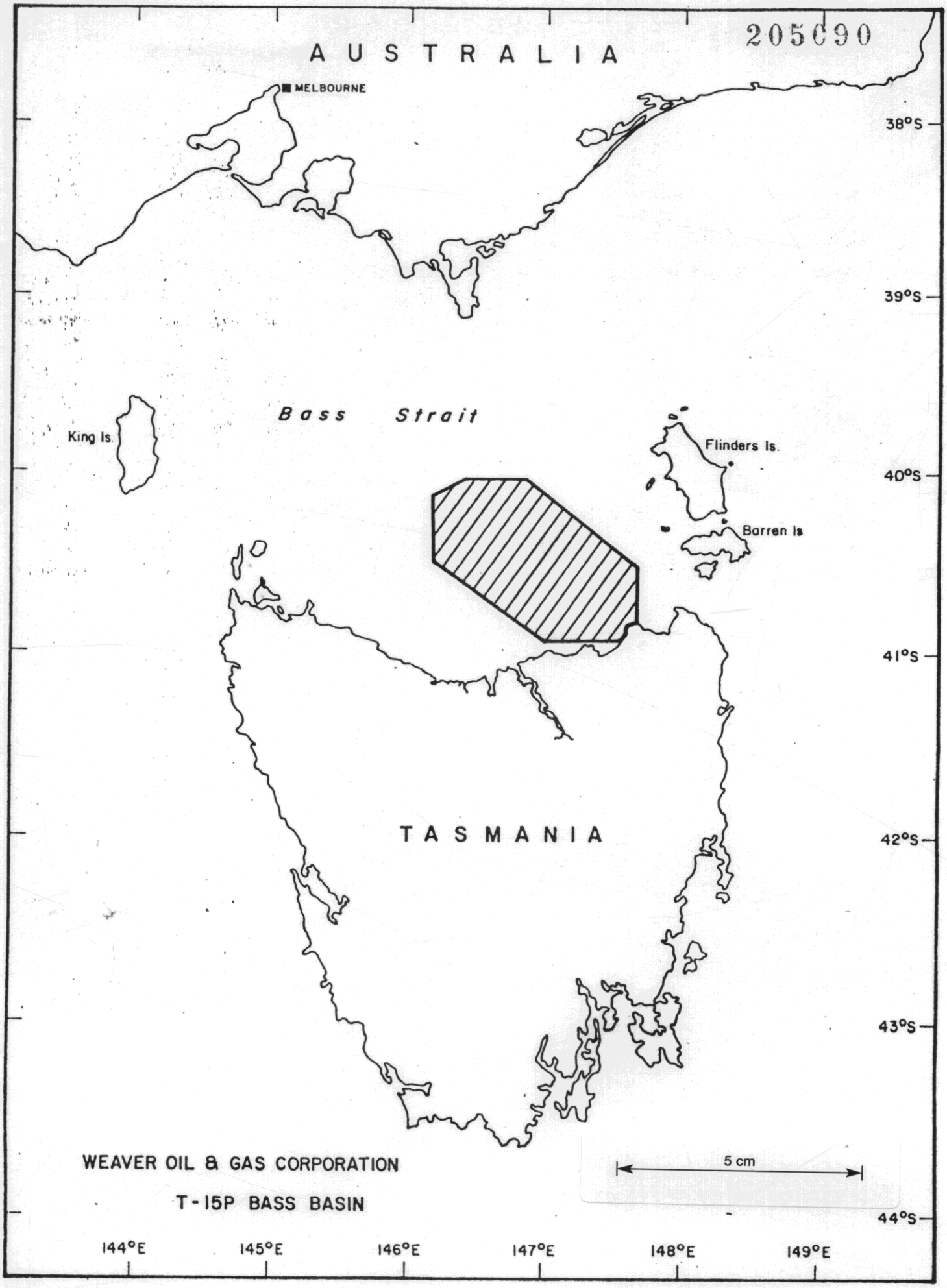

WEAVER OIL & GAS CORPORATION

T-15P BASS BASIN

Plate 1

Plate 2

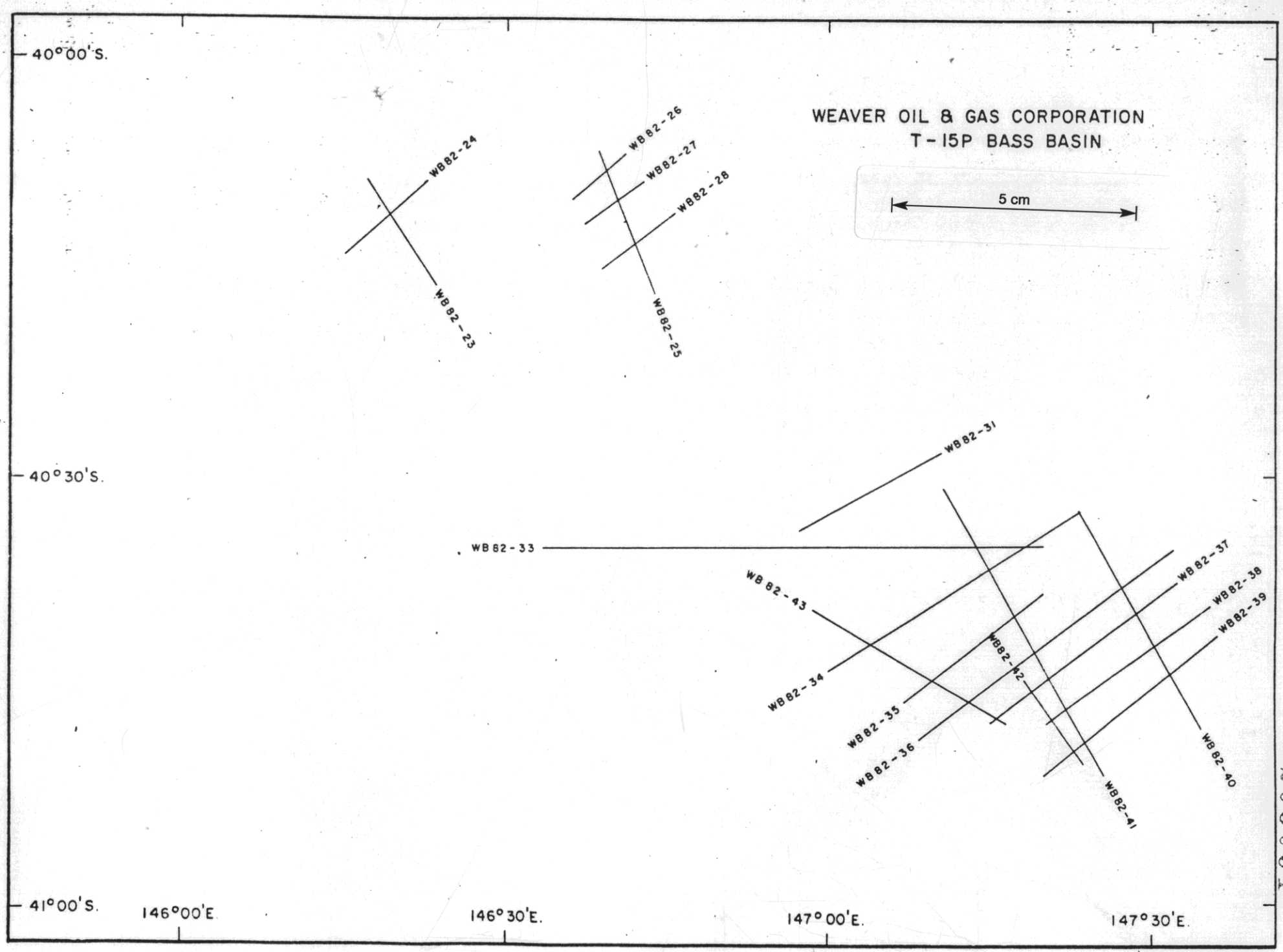

205691

Plate 3

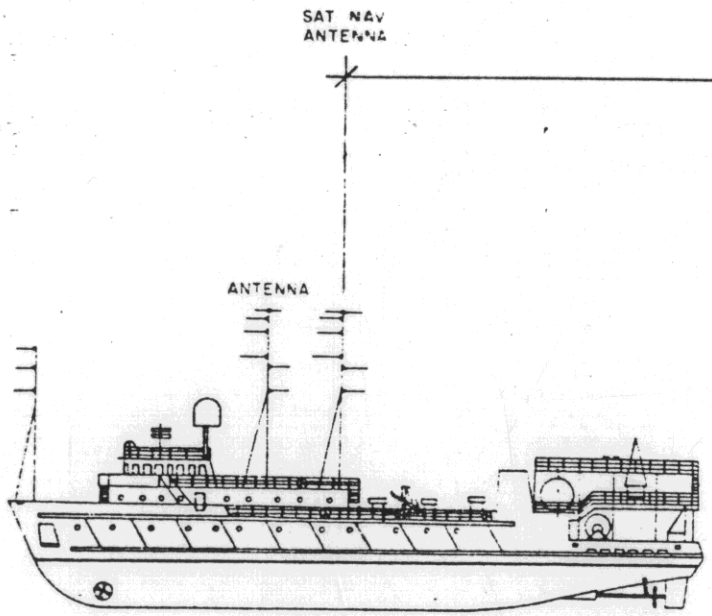

271·4

NEAR GROUP
CENTER

CENTER
GUN
ARRAY

76·95

194·45

5 cm

WESTERN ODYSSEY PARTY 86

(DISTANCES IN METERS)

205092

Plate 4

WESTERN ODYSSEY

96 GROUP CABLE CONFIGURATION

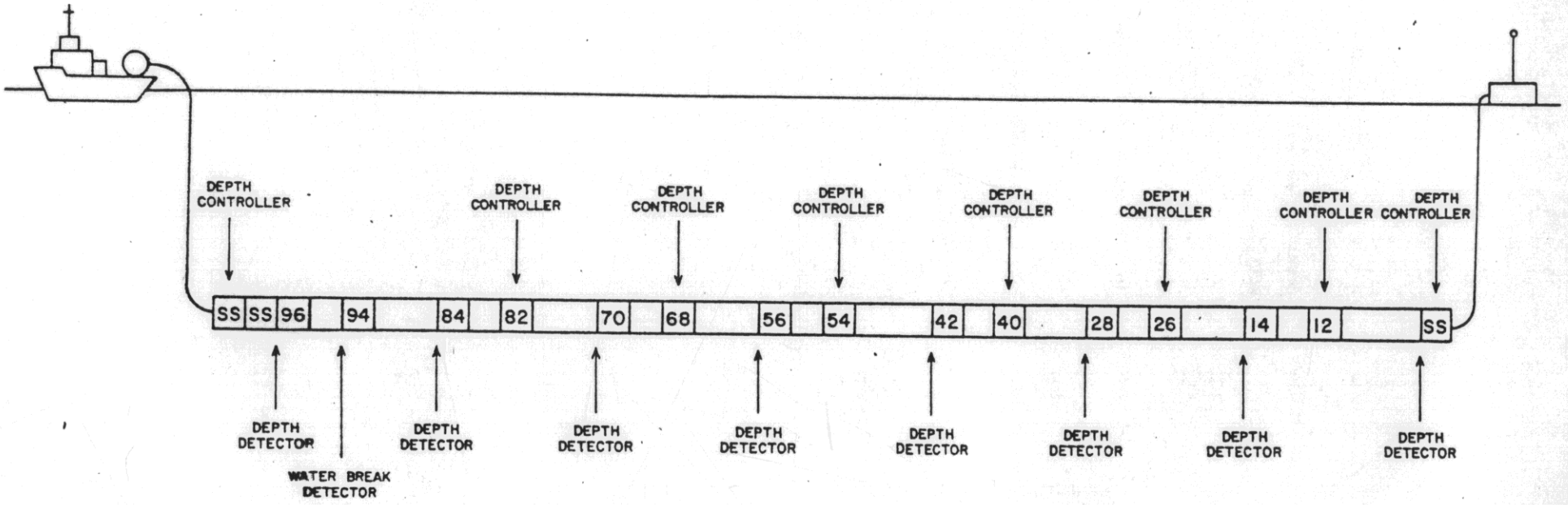

20593

Plate 5

WESTERN ODYSSEY PARTY 86

GUN ARRAY CONFIGURATION

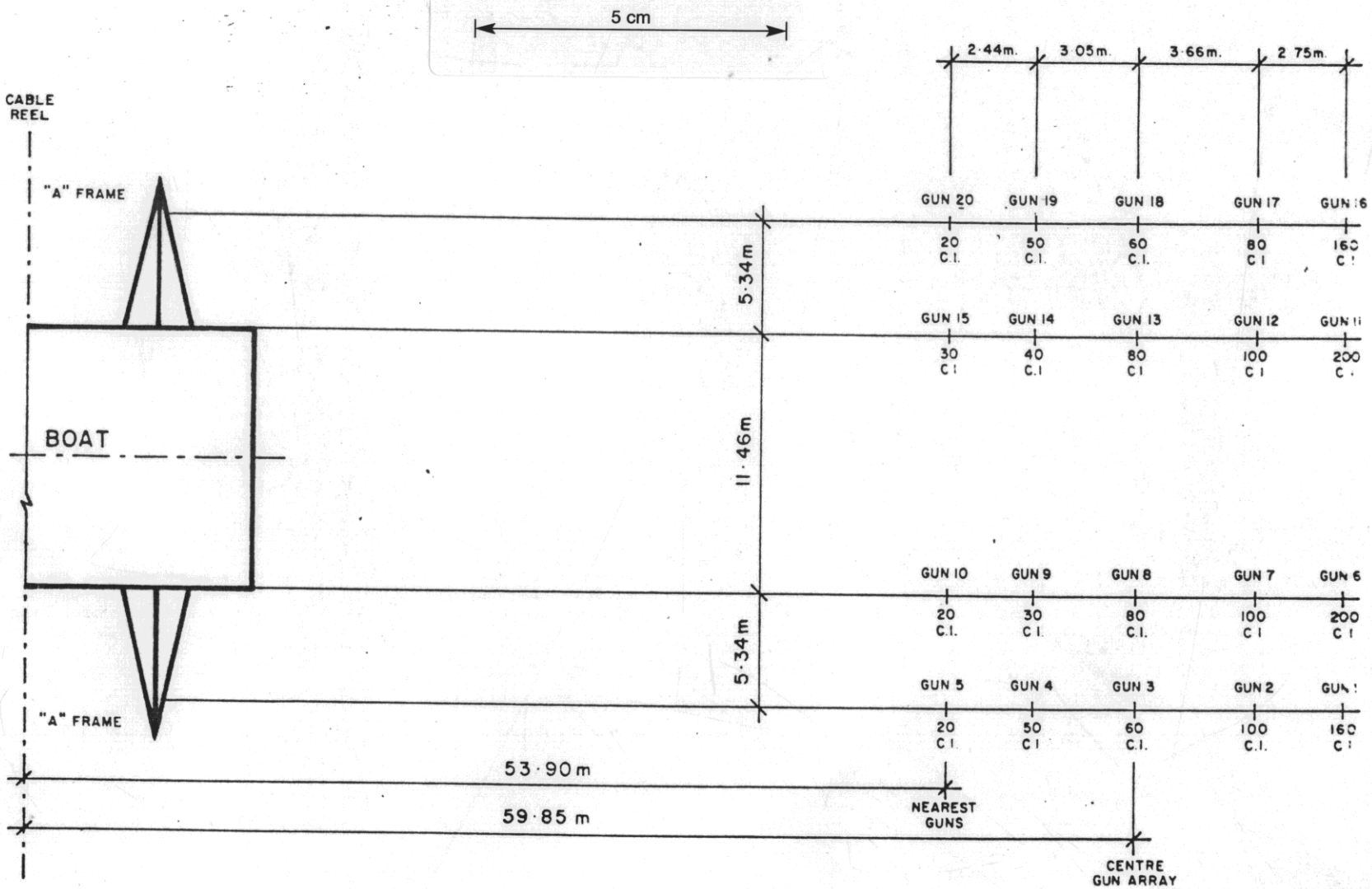

20569.4

Plate 6

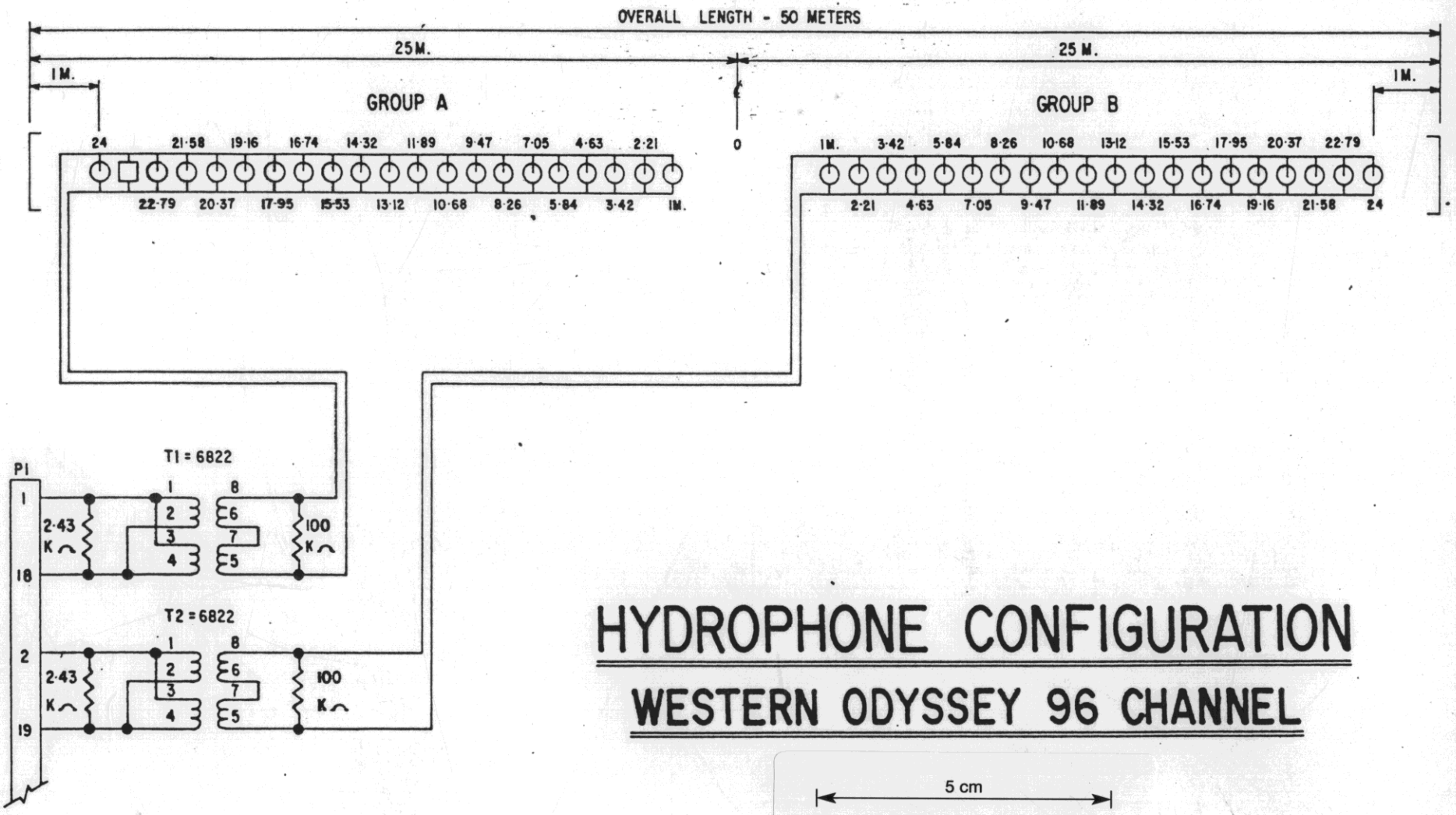

HYDROPHONE CONFIGURATION

WESTERN ODYSSEY 96 CHANNEL

5 cm

20595

205096

Plate 7

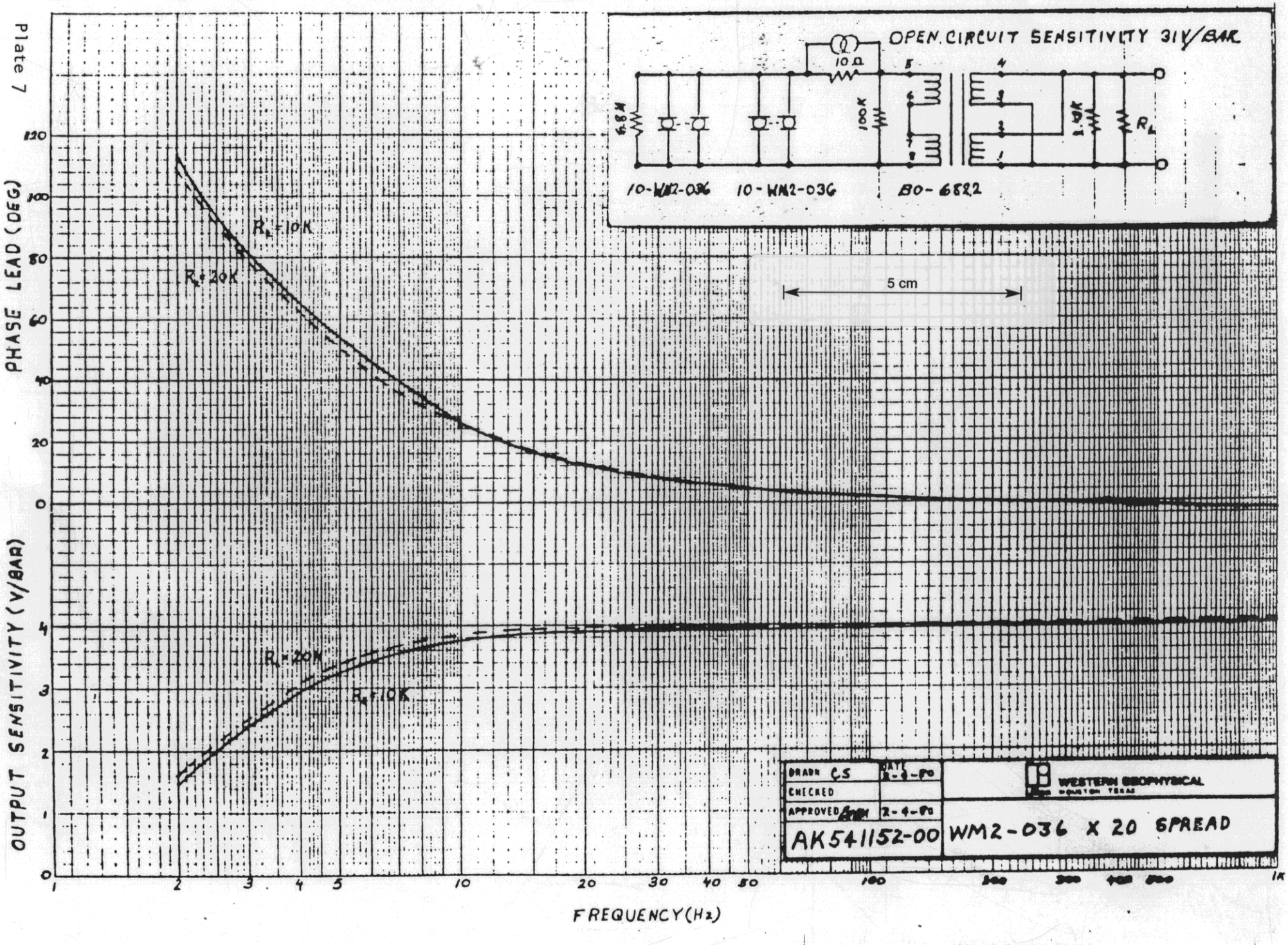

Plate 8

BLOCK DIAGRAM

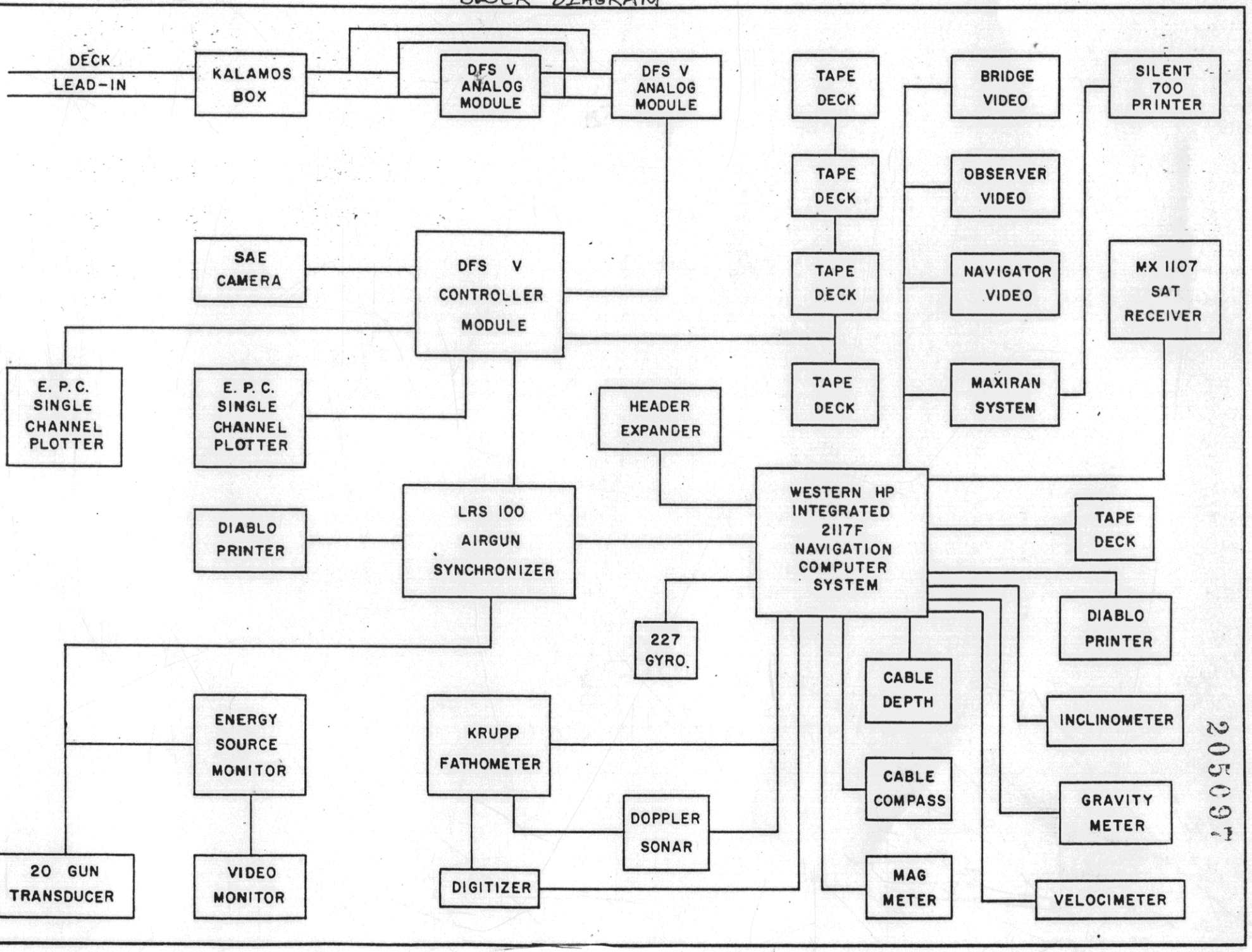

2050971

205098

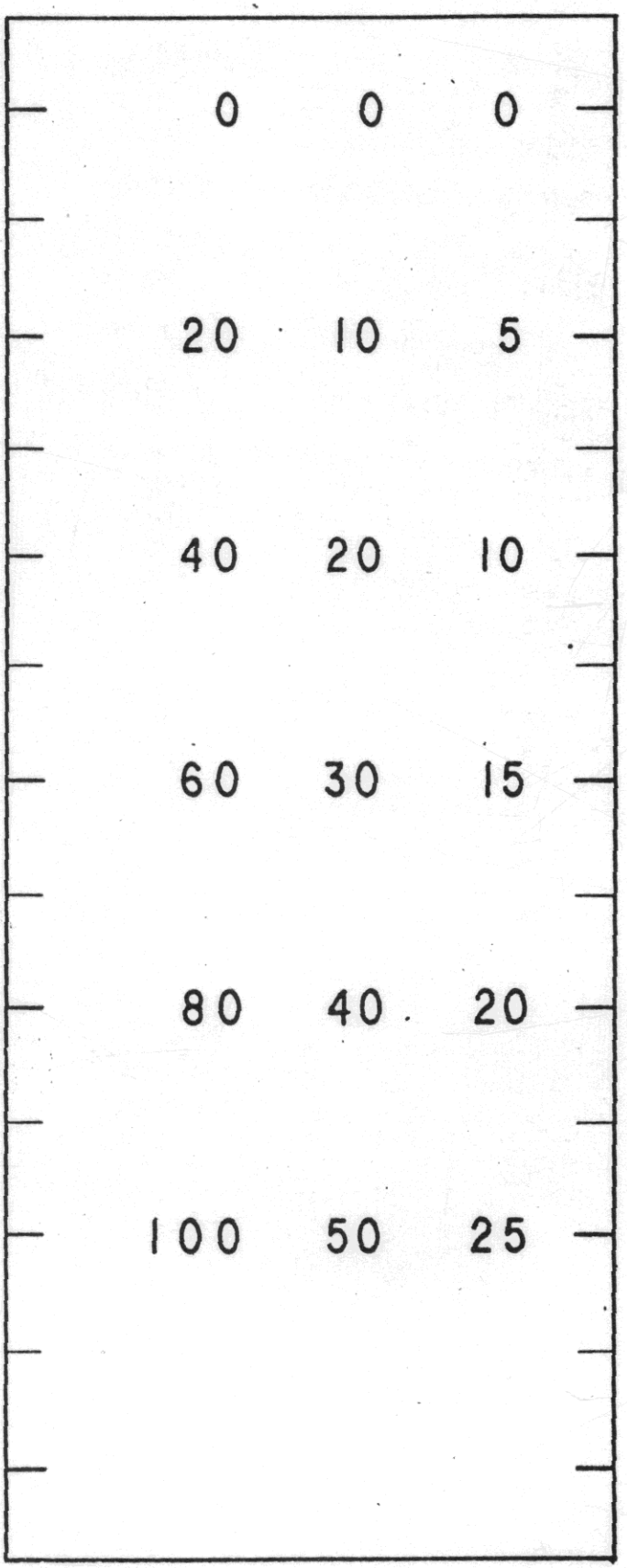

FATHOMETER SCALE

PLATE. 9.

PROCESSING FLOW CHART

205099

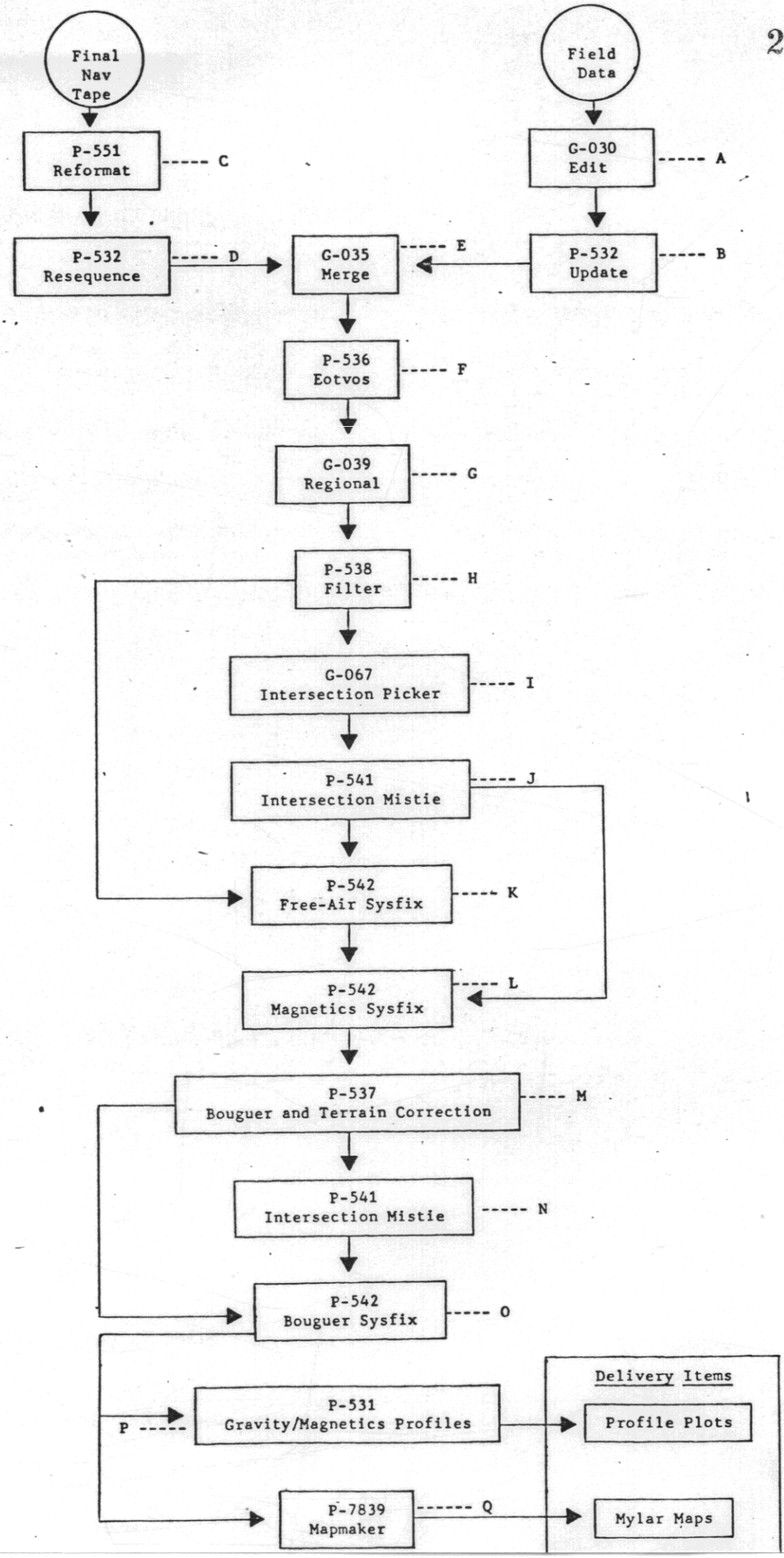

PLATE 10

205100

SECTION VIII

BASIC DATA

205101

SECTION VIII

Basic Data Submitted

Magnetic Intensity and Bouguer Gravity Profiles

Bouguer Gravity Profile's Showing:

- Bouguer Gravity (MGALS)
- Adjusted Free Air Gravity (MGALS)
- Filtered Eotvos Gravity (MGALS)
- Water Depth

Magnetic Profile's Showing:

- Adjusted Bouguer Gravity (MGALS)
- Total Magnetic Intensity (GAMMAS)
- Raw Magnetics (GAMMAS)

Bouguer Gravity Map

Shot Point Location Map

Shot Point Location With Water Depth

Total Magnetic Intensity Map - C.I. = 10 GAMMAS

Total Magnetic Intensity Map - C.I. = 20 GAMMAS

Final Bouguer Gravity/Total Magnetics Intensity Profiles Showing

205102

Seismic Lines	Shot Points
WB82-23	001-646
WB82-24	001-590
WB82-25 T/16	001-818
WB82-26	001-351
WB82-27	001-388
WB82-28 T/16	001-497
WB82-31	001-646
WB82-33	001-2684
WB82-34	001-1576
WB82-35	001-946
WB82-36	001-1535
WB82-37	001-1203
WB82-38	001-1025
WB82-39	001-1159
WB82-40	001-1302
WB82-41	001-1731
WB82-42	001-529
WB82-43	001-1191

SECTION IX

INTERPRETIVE DATA SUBMITTED

205104

List of Interpretive Data Submitted

Seismic Time Structure Map - Squid Prospect 1:50,000

M. diversus Reflector

Oligocene Reflector

Seismic Time Structure Map - Chat Prospect 1:50,000

M. diversus Reflector

Seismic Time Structure Map - Sea Eagle/Shearwater Prospects 1:50,000

Base Eastern View Coal Measures

Seismic Time Structure Map - Shearwater Prospect 1:50,000

Lower Eastern View Coal Measures Reflector

Seismic Time Structure Map - SW T-15-P 1:100,000

M. diversus

Top Cretaceous

AREA OF CLOSURE: 19,840 acres
VERTICAL CLOSURE: .050 sec. (400 feet)
DEPTH TO MAP HORIZON: 2.060 sec. (9700 feet)
WATER DEPTH: 264 feet

WEAVER OIL AND GAS CORPORATION, AUSTRALIA

205105

SQUID PROSPECT

PERMIT T-15-P

LOWER M. diversus REFLECTOR

5 cm

GEOPHYSICIST: C. NETTELS

0 1 2 3mi
0 1 2 3 4 5km

C.I. .020 sec. SCALE 1:50,000 DECEMBER, 1982

T/15P Part 8

OR-1982 Vol II

(1)

AREA OF CLOSURE: 10,300 acres

WEAVER OIL AND GAS CORPORATION, AUSTRALIA

205106

SQUID PROSPECT

PERMIT T-15-P

MID OLIGOCENE

5 cm

0 1 2 3mi

0 1 2 3 4 5km

C.I. .020 sec. SCALE 1:50,000 JULY 1981

T/15P Part 8

OR-192 VOL II

(2)

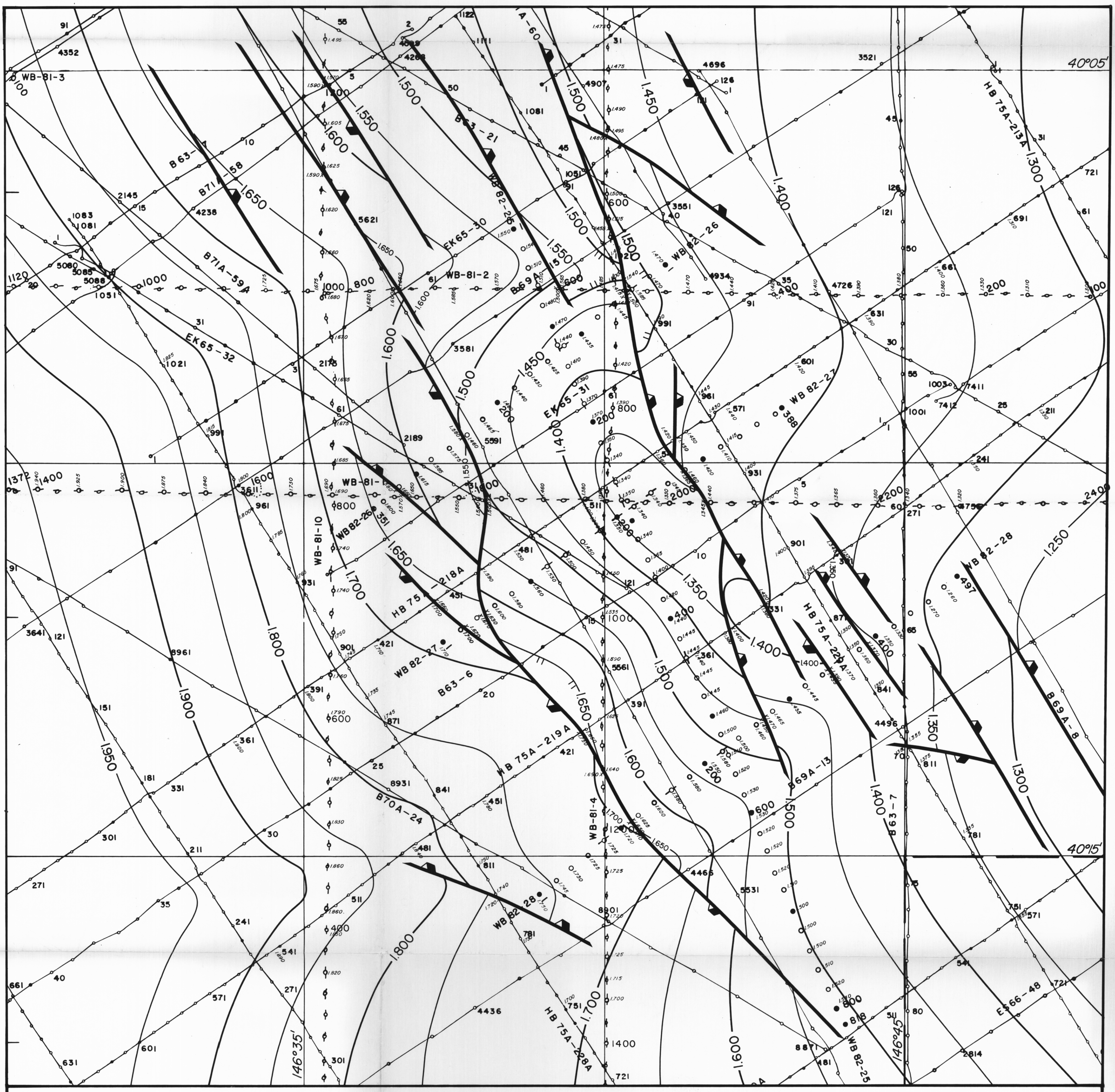

AREA OF CLOSURE: 8950 acres
VERTICAL CLOSURE: .170 sec. (890 feet)
DEPTH TO MAP HORIZON: 1.330 sec. (4960 feet)
WATER DEPTH: 261 feet

WEAVER OIL AND GAS CORPORATION, AUSTRALIA

T-15-P 205107

CHAT PROSPECT

M. diversus

SEISMIC TIME STRUCTURE MAP

GEOPH: C. NETTELS — 5 cm — DRFT: MJH

0 1 2 3mi
0 1 2 3 4 5km

C.I. = .050 sec. SCALE 1:50,000 JULY 1982

T/15 P Part 8

OR-192
VOL II

(3)

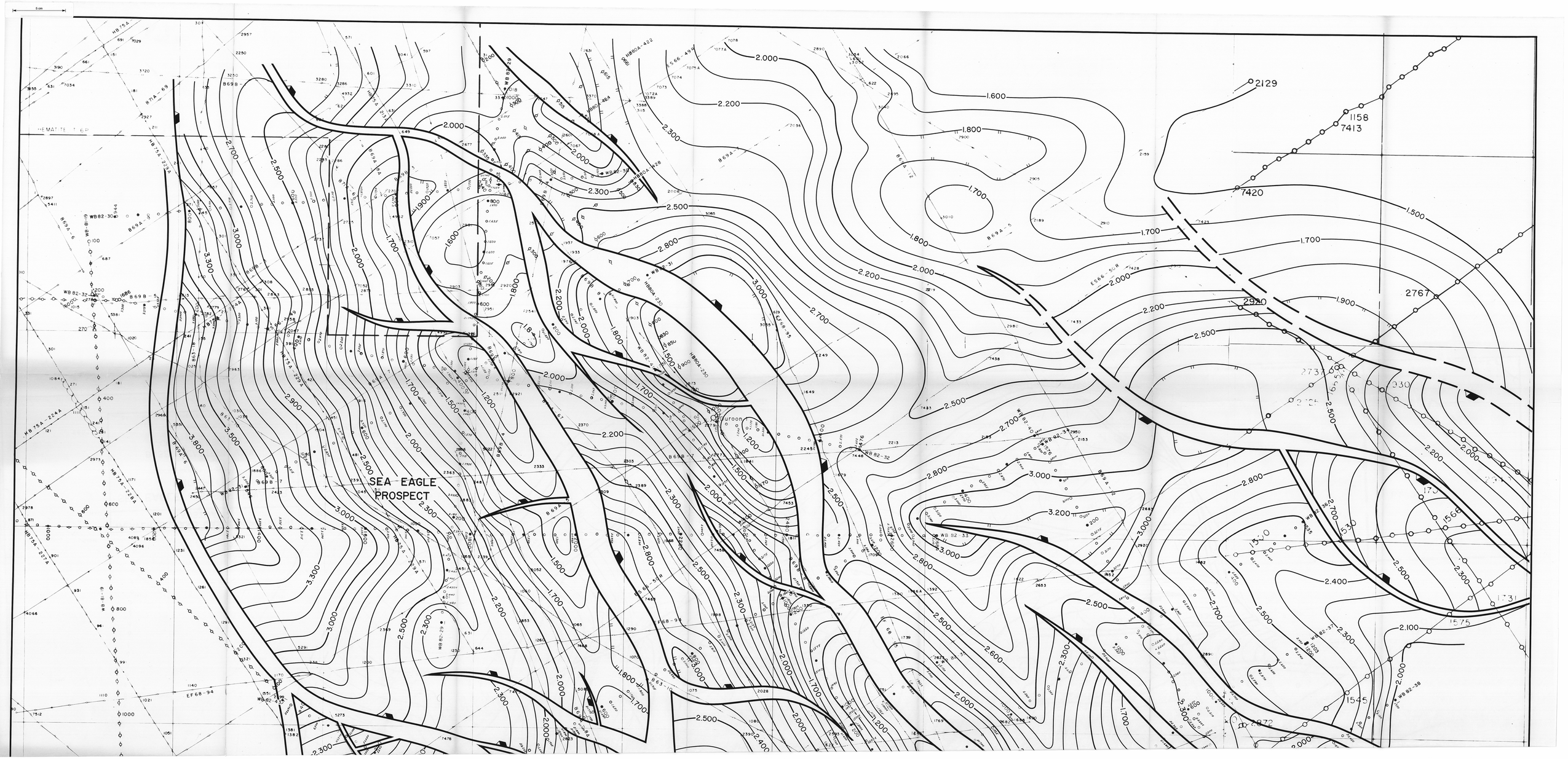
SEA EAGLE
PROSPECT
HEMATITE TREND
WB82-30
WB82-32
WB82-33
WB82-34
WB82-35
WB82-36
WB82-37
WB82-38
WB82-29
WB75A-224A
WB75A-228A
WB75A-227A
WB75A-229A
WB75A-225A
WB75A-223A
WB75A-69
WB75A-72
WB75A-73
WB75A-74
WB75A-75
WB75A-76
WB75A-77
WB75A-78
WB75A-79
WB75A-80
WB75A-81
WB75A-82
WB75A-83
WB75A-84
WB75A-85
WB75A-86
WB75A-87
WB75A-88
WB75A-89
WB75A-90
WB75A-91
WB75A-92
WB75A-93
WB75A-94
WB75A-95
WB75A-96
WB75A-97
WB75A-98
WB75A-99
WB75A-100
WB75A-101
WB75A-102
WB75A-103
WB75A-104
WB75A-105
WB75A-106
WB75A-107
WB75A-108
WB75A-109
WB75A-110
WB75A-111
WB75A-112
WB75A-113
WB75A-114
WB75A-115
WB75A-116
WB75A-117
WB75A-118
WB75A-119
WB75A-120
WB75A-121
WB75A-122
WB75A-123
WB75A-124
WB75A-125
WB75A-126
WB75A-127
WB75A-128
WB75A-129
WB75A-130
WB75A-131
WB75A-132
WB75A-133
WB75A-134
WB75A-135
WB75A-136
WB75A-137
WB75A-138
WB75A-139
WB75A-140
WB75A-141
WB75A-142
WB75A-143
WB75A-144
WB75A-145
WB75A-146
WB75A-147
WB75A-148
WB75A-149
WB75A-150
WB75A-151
WB75A-152
WB75A-153
WB75A-154
WB75A-155
WB75A-156
WB75A-157
WB75A-158
WB75A-159
WB75A-160
WB75A-161
WB75A-162
WB75A-163
WB75A-164
WB75A-165
WB75A-166
WB75A-167
WB75A-168
WB75A-169
WB75A-170
WB75A-171
WB75A-172
WB75A-173
WB75A-174
WB75A-175
WB75A-176
WB75A-177
WB75A-178
WB75A-179
WB75A-180
WB75A-181
WB75A-182
WB75A-183
WB75A-184
WB75A-185
WB75A-186
WB75A-187
WB75A-188
WB75A-189
WB75A-190
WB75A-191
WB75A-192
WB75A-193
WB75A-194
WB75A-195
WB75A-196
WB75A-197
WB75A-198
WB75A-199
WB75A-200
WB75A-201
WB75A-202
WB75A-203
WB75A-204
WB75A-205
WB75A-206
WB75A-207
WB75A-208
WB75A-209
WB75A-210
WB75A-211
WB75A-212
WB75A-213
WB75A-214
WB75A-215
WB75A-216
WB75A-217
WB75A-218
WB75A-219
WB75A-220
WB75A-221
WB75A-222
WB75A-223
WB75A-224
WB75A-225
WB75A-226
WB75A-227
WB75A-228
WB75A-229
WB75A-230
WB75A-231
WB75A-232
WB75A-233
WB75A-234
WB75A-235
WB75A-236
WB75A-237
WB75A-238
WB75A-239
WB75A-240
WB75A-241
WB75A-242
WB75A-243
WB75A-244
WB75A-245
WB75A-246
WB75A-247
WB75A-248
WB75A-249
WB75A-250
WB75A-251
WB75A-252
WB75A-253
WB75A-254
WB75A-255
WB75A-256
WB75A-257
WB75A-258
WB75A-259
WB75A-260
WB75A-261
WB75A-262
WB75A-263
WB75A-264
WB75A-265
WB75A-266
WB75A-267
WB75A-268
WB75A-269
WB75A-270
WB75A-271
WB75A-272
WB75A-273
WB75A-274
WB75A-275
WB75A-276
WB75A-277
WB75A-278
WB75A-279
WB75A-280
WB75A-281
WB75A-282
WB75A-283
WB75A-284
WB75A-285
WB75A-286
WB75A-287
WB75A-288
WB75A-289
WB75A-290
WB75A-291
WB75A-292
WB75A-293
WB75A-294
WB75A-295
WB75A-296
WB75A-297
WB75A-298
WB75A-299
WB75A-300
WB75A-301
WB75A-302
WB75A-303
WB75A-304
WB75A-305
WB75A-306
WB75A-307
WB75A-308
WB75A-309
WB75A-310
WB75A-311
WB75A-312
WB75A-313
WB75A-314
WB75A-315
WB75A-316
WB75A-317
WB75A-318
WB75A-319
WB75A-320
WB75A-321
WB75A-322
WB75A-323
WB75A-324
WB75A-325
WB75A-326
WB75A-327
WB75A-328
WB75A-329
WB75A-330
WB75A-331
WB75A-332
WB75A-333
WB75A-334
WB75A-335
WB75A-336
WB75A-337
WB75A-338
WB75A-339
WB75A-340
WB75A-341
WB75A-342
WB75A-343
WB75A-344
WB75A-345
WB75A-346
WB75A-347
WB75A-348
WB75A-349
WB75A-350
WB75A-351
WB75A-352
WB75A-353
WB75A-354
WB75A-355
WB75A-356
WB75A-357
WB75A-358
WB75A-359
WB75A-360
WB75A-361
WB75A-362
WB75A-363
WB75A-364
WB75A-365
WB75A-366
WB75A-367
WB75A-368
WB75A-369
WB75A-370
WB75A-371
WB75A-372
WB75A-373
WB75A-374
WB75A-375
WB75A-376
WB75A-377
WB75A-378
WB75A-379
WB75A-380
WB75A-381
WB75A-382
WB75A-383
WB75A-384
WB75A-385
WB75A-386
WB75A-387
WB75A-388
WB75A-389
WB75A-390
WB75A-391
WB75A-392
WB75A-393
WB75A-394
WB75A-395
WB75A-396
WB75A-397
WB75A-398
WB75A-399
WB75A-400
WB75A-401
WB75A-402
WB75A-403
WB75A-404
WB75A-405
WB75A-406
WB75A-407
WB75A-408
WB75A-409
WB75A-410
WB75A-411
WB75A-412
WB75A-413
WB75A-414
WB75A-415
WB75A-416
WB75A-417
WB75A-418
WB75A-419
WB75A-420
WB75A-421
WB75A-422
WB75A-423
WB75A-424
WB75A-425
WB75A-426
WB75A-427
WB75A-428
WB75A-429
WB75A-430
WB75A-431
WB75A-432
WB75A-433
WB75A-434
WB75A-435
WB75A-436
WB75A-437
WB75A-438
WB75A-439
WB75A-440
WB75A-441
WB75A-442
WB75A-443
WB75A-444
WB75A-445
WB75A-446
WB75A-447
WB75A-448
WB75A-449
WB75A-450
WB75A-451
WB75A-452
WB75A-453
WB75A-454
WB75A-455
WB75A-456
WB75A-457
WB75A-458
WB75A-459
WB75A-460
WB75A-461
WB75A-462
WB75A-463
WB75A-464
WB75A-465
WB75A-466
WB75A-467
WB75A-468
WB75A-469
WB75A-470
WB75A-471
WB75A-472
WB75A-473
WB75A-474
WB75A-475
WB75A-476
WB75A-477
WB75A-478
WB75A-479
WB75A-480
WB75A-481
WB75A-482
WB75A-483
WB75A-484
WB75A-485
WB75A-486
WB75A-487
WB75A-488
WB75A-489
WB75A-490
WB75A-491
WB75A-492
WB75A-493
WB75A-494
WB75A-495
WB75A-496
WB75A-497
WB75A-498
WB75A-499
WB75A-500
WB75A-501
WB75A-502
WB75A-503
WB75A-504
WB75A-505
WB75A-506
WB75A-507
WB75A-508
WB75A-509
WB75A-510
WB75A-511
WB75A-512
WB75A-513
WB75A-514
WB75A-515
WB75A-516
WB75A-517
WB75A-518
WB75A-519
WB75A-520
WB75A-521
WB75A-522
WB75A-523
WB75A-524
WB75A-525
WB75A-526
WB75A-527
WB75A-528
WB75A-529
WB75A-530
WB75A-531
WB75A-532
WB75A-533
WB75A-534
WB75A-535
WB75A-536
WB75A-537
WB75A-538
WB75A-539
WB75A-540
WB75A-541
WB75A-542
WB75A-543
WB75A-544
WB75A-545
WB75A-546
WB75A-547
WB75A-548
WB75A-549
WB75A-550
WB75A-551
WB75A-552
WB75A-553
WB75A-554
WB75A-555
WB75A-556
WB75A-557
WB75A-558
WB75A-559
WB75A-560
WB75A-561
WB75A-562
WB75A-563
WB75A-564
WB75A-565
WB75A-566
WB75A-567
WB75A-568
WB75A-569
WB75A-570
WB75A-571
WB75A-572
WB75A-573
WB75A-574
WB75A-575
WB75A-576
WB75A-577
WB75A-578
WB75A-579
WB75A-580
WB75A-581
WB75A-582
WB75A-583
WB75A-584
WB75A-585
WB75A-586
WB75A-587
WB75A-588
WB75A-589
WB75A-590
WB75A-591
WB75A-592
WB75A-593
WB75A-594
WB75A-595
WB75A-596
WB75A-597
WB75A-598
WB75A-599
WB75A-600
WB75A-601
WB75A-602
WB75A-603
WB75A-604
WB75A-605
WB75A-606
WB75A-607
WB75A-608
WB75A-609
WB75A-610
WB75A-611
WB75A-612
WB75A-613
WB75A-614
WB75A-615
WB75A-616
WB75A-617
WB75A-618
WB75A-619
WB75A-620
WB75A-621
WB75A-622
WB75A-623
WB75A-624
WB75A-625
WB75A-626
WB75A-627
WB75A-628
WB75A-629
WB75A-630
WB75A-631
WB75A-632
WB75A-633
WB75A-634
WB75A-635
WB75A-636
WB75A-637
WB75A-638
WB75A-639
WB75A-640
WB75A-641
WB75A-642
WB75A-643
WB75A-644
WB75A-645
WB75A-646
WB75A-647
WB75A-648
WB75A-649
WB75A-650
WB75A-651
WB75A-652
WB75A-653
WB75A-654
WB75A-655
WB75A-656
WB75A-657
WB75A-658
WB75A-659
WB75A-660
WB75A-661
WB75A-662
WB75A-663
WB75A-664
WB75A-665
WB75A-666
WB75A-667
WB75A-668
WB75A-669
WB75A-670
WB75A-671
WB75A-672
WB75A-673
WB75A-674
WB75A-675
WB75A-676
WB75A-677
WB75A-678
WB75A-679
WB75A-680
WB75A-681
WB75A-682
WB75A-683
WB75A-684
WB75A-685
WB75A-686
WB75A-687
WB75A-688
WB75A-689
WB75A-690
WB75A-691
WB75A-692
WB75A-693
WB75A-694
WB75A-695
WB75A-696
WB75A-697
WB75A-698
WB75A-699
WB75A-700
WB75A-701
WB75A-702
WB75A-703
WB75A-704
WB75A-705
WB75A-706
WB75A-707
WB75A-708
WB75A-709
WB75A-710
WB75A-711
WB75A-712
WB75A-713
WB75A-714
WB75A-715
WB75A-716
WB75A-717
WB75A-718
WB75A-719
WB75A-720
WB75A-721
WB75A-722
WB75A-723
WB75A-724
WB75A-725
WB75A-726
WB75A-727
WB75A-728
WB75A-729
WB75A-730
WB75A-731
WB75A-732
WB75A-733
WB75A-734
WB75A-735
WB75A-736
WB75A-737
WB75A-738
WB75A-739
WB75A-740
WB75A-741
WB75A-742
WB75A-743
WB75A-744
WB75A-745
WB75A-746
WB75A-747
WB75A-748
WB75A-749
WB75A-750
WB75A-751
WB75A-752
WB75A-753
WB75A-754
WB75A-755
WB75A-756
WB75A-757
WB75A-758
WB75A-759
WB75A-760
WB75A-761
WB75A-762
WB75A-763
WB75A-764
WB75A-765
WB75A-766
WB75A-767
WB75A-768
WB75A-769
WB75A-770
WB75A-771
WB75A-772
WB75A-773
WB75A-774
WB75A-775
WB75A-776
WB75A-777
WB75A-778
WB75A-779
WB75A-780
WB75A-781
WB75A-782
WB75A-783
WB75A-784
WB75A-785
WB75A-786
WB75A-787
WB75A-788
WB75A-789
WB75A-790
WB75A-791
WB75A-792
WB75A-793
WB75A-794
WB75A-795
WB75A-796
WB75A-797
WB75A-798
WB75A-799
WB75A-800
WB75A-801
WB75A-802
WB75A-803
WB75A-804
WB75A-805
WB75A-806
WB75A-807
WB75A-808
WB75A-809
WB75A-810
WB75A-811
WB75A-812
WB75A-813
WB75A-814
WB75A-815
WB75A-816
WB75A-817
WB75A-818
WB75A-819
WB75A-820
WB75A-821
WB75A-822
WB75A-823
WB75A-824
WB75A-825
WB75A-826
WB75A-827
WB75A-828
WB75A-829
WB75A-830
WB75A-831
WB75A-832
WB75A-833
WB75A-834
WB75A-835
WB75A-836
WB75A-837
WB75A-838
WB75A-839
WB75A-840
WB75A-841
WB75A-842
WB75A-843
WB75A-844
WB75A-845
WB75A-846
WB75A-847
WB75A-848
WB75A-849
WB75A-850
WB75A-851
WB75A-852
WB75A-853
WB75A-854
WB75A-855
WB75A-856
WB75A-857
WB75A-858
WB75A-859
WB75A-860
WB75A-861
WB75A-862
WB75A-863
WB75A-864
WB75A-865
WB75A-866
WB75A-867
WB75A-868
WB75A-869
WB75A-870
WB75A-871
WB75A-872
WB75A-873
WB75A-874
WB75A-875
WB75A-876
WB75A-877
WB75A-878
WB75A-879
WB75A-880
WB75A-881
WB75A-882
WB75A-883
WB75A-884
WB75A-885
WB75A-886
WB75A-887
WB75A-888
WB75A-889
WB75A-890
WB75A-891
WB75A-892
WB75A-893
WB75A-894
WB75A-895
WB75A-896
WB75A-897
WB75A-898
WB75A-899
WB75A-900
WB75A-901
WB75A-902
WB75A-903
WB75A-904
WB75A-905
WB75A-906
WB75A-907
WB75A-908
WB75A-909
WB75A-910
WB75A-911
WB75A-912
WB75A-913
WB75A-914
WB75A-915
WB75A-916
WB75A-917
WB75A-918
WB75A-919
WB75A-920
WB75A-921
WB75A-922
WB75A-923
WB75A-924
WB75A-925
WB75A-926
WB75A-927
WB75A-928
WB75A-929
WB75A-930
WB75A-931
WB75A-932
WB75A-933
WB75A-934
WB75A-935
WB75A-936
WB75A-937
WB75A-938
WB75A-939
WB75A-940
WB75A-941
WB75A-942
WB75A-943
WB75A-944
WB75A-945
WB75A-946
WB75A-947
WB75A-948
WB75A-949
WB75A-950
WB75A-951
WB75A-952
WB75A-953
WB75A-954
WB75A-955
WB75A-956
WB75A-957
WB75A-958
WB75A-959
WB75A-960
WB75A-961
WB75A-962
WB75A-963
WB75A-964
WB75A-965
WB75A-966
WB75A-967
WB75A-968
WB75A-969
WB75A-970
WB75A-971
WB75A-972
WB75A-973
WB75A-974
WB75A-975
WB75A-976
WB75A-977
WB75A-978
WB75A-979
WB75A-980
WB75A-981
WB75A-982
WB75A-983
WB75A-984
WB75A-985
WB75A-986
WB75A-987
WB75A-988
WB75A-989
WB75A-990
WB75A-991
WB75A-992
WB75A-993
WB75A-994
WB75A-995
WB75A-996
WB75A-997
WB75A-998
WB75A-999
WB75A-1000
WB75A-1001
WB75A-1002
WB75A-1003
WB75A-1004
WB75A-1005
WB75A-1006
WB75A-1007
WB75A-1008
WB75A-1009
WB75A-1010
WB75A-1011
WB75A-1012
WB75A-1013
WB75A-1014
WB75A-1015
WB75A-1016
WB75A-1017
WB75A-1018
WB75A-1019
WB75A-1020
WB75A-1021
WB75A-1022
WB75A-1023
WB75A-1024
WB75A-1025
WB75A-1026
WB75A-1027
WB75A-1028
WB75A-1029
WB75A-1030
WB75A-1031
WB75A-1032
WB75A-1033
WB75A-1034
WB75A-1035
WB75A-1036
WB75A-1037
WB75A-1038
WB75A-1039
WB75A-1040
WB75A-1041
WB75A-1042
WB75A-1043
WB75A-1044
WB75A-1045
WB75A-1046
WB75A-1047
WB75A-1048
WB75A-1049
WB75A-1050
WB75A-1051
WB75A-1052
WB75A-1053
WB75A-1054
WB75A-1055
WB75A-1056
WB75A-1057
WB75A-1058
WB75A-1059
WB75A-1060
WB75A-1061
WB75A-1062
WB75A-1063
WB75A-1064
WB75A-1065
WB75A-1066
WB75A-1067
WB75A-1068
WB75A-1069
WB75A-1070
WB75A-1071
WB75A-1072
WB75A-1073
WB75A-1074
WB75A-1075
WB75A-1076
WB75A-1077
WB75A-1078
WB75A-1079
WB75A-1080
WB75A-1081
WB75A-1082
WB75A-1083
WB75A-1084
WB75A-1085
WB75A-1086
WB75A-1087
WB75A-1088
WB75A-1089
WB75A-1090
WB75A-1091
WB75A-1092
WB75A-1093
WB75A-1094
WB75A-1095
WB75A-1096
WB75A-1097
WB75A-1098
WB75A-1099
WB75A-1100
WB75A-1101
WB75A-1102
WB75A-1103
WB75A-1104
WB75A-1105
WB75A-1106
WB75A-1107
WB75A-1108
WB75A-1109
WB75A-1110
WB75A-1111
WB75A-1112
WB75A-1113
WB75A-1114
WB75A-1115
WB75A-1116
WB75A-1117
WB75A-1118
WB75A-1119
WB75A-1120
WB75A-1121
WB75A-1122
WB75A-1123
WB75A-1124
WB75A-1125
WB75A-1126
WB75A-1127
WB75A-1128
WB75A-1129
WB75A-1130
WB75A-1131
WB75A-1132
WB75A-1133
WB75A-1134
WB75A-1135
WB75A-1136
WB75A-1137
WB75A-1138
WB75A-1139
WB75A-1140
WB75A-1141
WB75A-1142
WB75A-1143
WB75A-1144
WB75A-1145
WB75A-1146
WB75A-1147
WB75A-1148
WB75A-1149
WB75A-1150
WB75A-1151
WB75A-1152
WB75A-1153
WB75A-1154
WB75A-1155
WB75A-1156
WB75A-1157
WB75A-1158
WB75A-1159
WB75A-1160
WB75A-1161
WB75A-1162
WB75A-1163
WB75A-1164
WB75A-1165
WB75A-1166
WB75A-1167
WB75A-1168
WB75A-1169
WB75A-1170
WB75A-1171
WB75A-1172
WB75A-1173
WB75A-1174
WB75A-1175
WB75A-1176
WB75A-1177
WB75A-1178
WB75A-1179
WB75A-1180
WB75A-1181
WB75A-1182
WB75A-1183
WB75A-1184
WB75A-1185
WB75A-1186
WB75A-1187
WB75A-1188
WB75A-1189
WB75A-1190
WB75A-1191
WB75A-1192
WB75A-1193
WB75A-1194
WB75A-1195
WB75A-1196
WB75A-1197
WB75A-1198
WB75A-1199
WB75A-1200
WB75A-1201
WB75A-1202
WB75A-1203
WB75A-1204
WB75A-1205
WB75A-1206
WB75A-1207
WB75A-1208
WB75A-1209
WB75A-1210
WB75A-1211
WB75A-1212
WB75A-1213
WB75A-1214
WB75A-1215
WB75A-1216
WB75A-1217
WB75A-1218
WB75A-1219
WB75A-1220
WB75A-1221
WB75A-1222
WB75A-1223
WB75A-1224
WB75A-1225
WB75A-1226
WB75A-1227
WB75A-1228
WB75A-1229
WB75A-1230
WB75A-1231
WB75A-1232
WB75A-1233
WB75A-1234
WB75A-1235
WB75A-1236
WB75A-1237
WB75A-1238
WB75A-1239
WB75A-1240
WB75A-1241
WB75A-1242
WB75A-1243
WB75A-1244
WB75A-1245
WB75A-1246
WB75A-1247
WB75A-1248
WB75A-1249
WB75A-1250
WB75A-1251
WB75A-1252
WB75A-1253
WB75A-1254
WB75A-1255
WB75A-1256
WB75A-1257
WB75A-1258
WB75A-1259
WB75A-1260
WB75A-1261
WB75A-1262
WB75A-1263
WB75A-1264
WB75A-1265
WB75A-1266
WB75A-1267
WB75A-1268
WB75A-1269
WB75A-1270
WB75A-1271
WB75A-1272
WB75A-1273
WB75A-1274
WB75A-1275
WB75A-1276
WB75A-1277
WB75A-1278
WB75A-1279
WB75A-1280
WB75A-1281
WB75A-1282
WB75A-1283
WB75A-1284
WB75A-1285
WB75A-1286
WB75A-1287
WB75A-1288
WB75A-1289
WB75A-1290
WB75A-1291
WB75A-1292
WB75A-1293
WB75A-1294
WB75A-1295
WB75A-1296
WB75A-1297
WB75A-1298
WB75A-1299
WB75A-1300
WB75A-1301
WB75A-1302
WB75A-1303
WB75A-1304
WB75A-1305
WB75A-1306
WB75A-1307
WB75A-1308
WB75A-1309
WB75A-1310
WB75A-1311
WB75A-1312
WB75A-1313
WB75A-1314
WB75A-1315
WB75A-1316
WB75A-1317
WB75A-1318
WB75A-1319
WB75A-1320
WB75A-1321
WB75A-1322
WB75A-1323
WB75A-1324
WB75A-1325
WB75A-1326
WB75A-1327
WB75A-1328
WB75A-1329
WB75A-1330
WB75A-1331
WB75A-1332
WB75A-1333
WB75A-1334
WB75A-1335
WB75A-1336
WB75A-1337
WB75A-1338
WB75A-1339
WB75A-1340
WB75A-1341
WB75A-1342
WB75A-1343
WB75A-1344
WB75A-1345
WB75A-1346
WB75A-1347
WB75A-1348
WB75A-1349
WB75A-1350
WB75A-1351
WB75A-1352
WB75A-1353
WB75A-1354
WB75A-1355
WB75A-1356
WB75A-1357
WB75A-1358
WB75A-1359
WB75A-1360
WB75A-1361
WB75A-1362
WB75A-1363
WB75A-1364
WB75A-1365
WB75A-1366
WB75A-1367
WB75A-1368
WB75A-1369
WB75A-1370
WB75A-1371
WB75A-1372
WB75A-1373
WB75A-1374
WB75A-1375
WB75A-1376
WB75A-1377
WB75A-1378
WB75A-1379
WB75A-1380
WB75A-1381
WB75A-1382
WB75A-1383
WB75A-1384
WB75A-1385
WB75A-1386
WB75A-1387
WB75A-1388
WB75A-1389
WB75A-1390
WB75A-1391
WB75A-1392
WB75A-1393
WB75A-1394
WB75A-1395
WB75A-1396
WB75A-1397
WB75A-1398
WB75A-1399
WB75A-1400
WB75A-1401
WB75A-1402
WB75A-1403
WB75A-1404
WB75A-1405
WB75A-1406
WB75A-1407
WB75A-1408
WB75A-1409
WB75A-1410
WB75A-1411
WB75A-1412
WB75A-1413
WB75A-1414
WB75A-1415
WB75A-1416
WB75A-1417
WB75A-1418
WB75A-1419
WB75A-1420
WB75A-1421
WB75A-1422
WB75A-1423
WB75A-1424
WB75A-1425
WB75A-1426
WB75A-1427
WB75A-1428
WB75A-1429
WB75A-1430
WB75A-1431
WB75A-1432
WB75A-1433
WB75A-1434
WB75A-1435
WB75A-1436
WB75A-1437
WB75A-1438
WB75A-1439
WB75A-1440
WB75A-1441
WB75A-1442
WB75A-1443
WB75A-1444
WB75A-1445
WB75A-1446
WB75A-1447
WB75A-1448
WB75A-1449
WB75A-1450
WB75A-1451
WB75A-1452
WB75A-1453
WB75A-1454
WB75A-1455
WB75A-1456
WB75A-1457
WB75A-1458
WB75A-1459
WB75A-1460
WB75A-1461
WB75A-1462
WB75A-1463
WB75A-1464
WB75A-1465
WB75A-1466
WB75A-1467
WB75A-1468
WB75A-1469
WB75A-1470
WB75A-1471
WB75A-1472
WB75A-1473
WB75A-1474
WB75A-1475
WB75A-1476
WB75A-1477
WB75A-1478
WB75A-1479
WB75A-1480
WB75A-1481
WB75A-1482
WB75A-1483
WB75A-1484
WB75A-1485
WB75A-1486
WB75A-1487
WB75A-1488
WB75A-1489
WB75A-1490
WB75A-1491
WB75A-1492
WB75A-1493
WB75A-1494
WB75A-1495
WB75A-1496
WB75A-1497
WB75A-1498
WB75A-1499
WB75A-1500
WB75A-1501
WB75A-1502
WB75A-1503
WB75A-1504
WB75A-1505
WB75A-1506
WB75A-1507
WB75A-1508
WB75A-1509
WB75A-1510
WB75A-1511
WB75A-1512
WB75A-1513
WB75A-1514
WB75A-1515
WB75A-1516
WB75A-1517
WB75A-1518
WB75A-1519
WB75A-1520
WB75A-1521
WB75A-1522
WB75A-1523
WB75A-1524
WB75A-1525
WB75A-1526
WB75A-1527
WB75A-1528
WB75A-1529
WB75A-1530
WB75A-1531
WB75A-1532
WB75A-1533
WB75A-1534
WB75A-1535
WB75A-1536
WB75A-1537
WB75A-1538
WB75A-1539
WB75A-1540
WB75A-1541
WB75A-1542
WB75A-1543
WB75A-1544
WB75A-1545
WB75A-1546
WB75A-1547
WB75A-1548
WB75A-1549
WB75A-1550
WB75A-1551
WB75A-1552
WB75A-1553
WB75A-1554
WB75A-1555
WB75A-1556
WB75A-1557
WB75A-1558
WB75A-1559
WB75A-1560
WB75A-1561
WB75A-1562
WB75A-1563
WB75A-1564
WB75A-1565
WB75A-1566
WB75A-1567
WB75A-1568
WB75A-1569
WB75A-1570
WB75A-1571
WB75A-1572
WB75A-1573
WB75A-1574
WB75A-1575
WB75A-1576
WB75A-1577
WB75A-1578
WB75A-1579
WB75A-1580
WB75A-1581
WB75A-1582
WB75A-1583
WB75A-1584
WB75A-1585
WB75A-1586
WB75A-1587
WB75A-1588
WB75A-1589
WB75A-1590
WB75A-1591
WB75A-1592
WB75A-1593
WB75A-1594
WB75A-1595
WB75A-1596
WB75A-1597
WB75A-1598
WB75A-1599
WB75A-1600
WB75A-1601
WB75A-1602
WB75A-1603
WB75A-1604
WB75A-1605
WB75A-1606
WB75A-1607
WB75A-1608
WB75A-1609
WB75A-1610
WB75A-1611
WB75A-1612
WB75A-1613
WB75A-1614
WB75A-1615
WB75A-1616
WB75A-1617
WB75A-1618
WB75A-1619
WB75A-1620
WB75A-1621
WB75A-1622
WB75A-1623
WB75A-1624
WB75A-1625
WB75A-1626
WB75A-1627
WB75A-1628
WB75A-1629
WB75A-1630
WB75A-1631
WB75A-1632
WB75A-1633
WB75A-1634
WB75A-1635
WB75A-1636
WB75A-1637
WB75A-1638
WB75A-1639
WB75A-1640
WB75A-1641
WB75A-1642
WB75A-1643
WB75A-1644
WB75A-1645
WB75A-1646
WB75A-1647
WB75A-1648
WB75A-1649
WB75A-1650
WB75A-1651
WB75A-1652
WB75A-1653
WB75A-1654
WB75A-1655
WB75A-1656
WB75A-1657
WB75A-1658
WB75A-1659
WB75A-1660
WB75A-1661
WB75A-1662
WB75A-1663
WB75A-1664
WB75A-1665
WB75A-1666
WB75A-1667
WB75A-1668
WB75A-1669
WB75A-1670
WB75A-1671
WB75A-1672
WB75A-1673
WB75A-1674
WB75A-1675
WB75A-1676
WB75A-1677
WB75A-1678
WB75A-1679
WB75A-1680
WB75A-1681
WB75A-1682
WB75A-1683
WB75A-1684
WB75A-1685
WB75A-1686
WB75A-1687
WB75A-1688
WB75A-1689
WB75A-1690
WB75A-1691
WB75A-1692
WB75A-1693
WB75A-1694
WB75A-1695
WB75A-1696
WB75A-1697
WB75A-1698
WB75A-1699
WB75A-1700
WB75A-1701
WB75A-1702
WB75A-1703
WB75A-1704
WB75A-1705
WB75A-1706
WB75A-1707
WB75A-1708
WB75A-1709
WB75A-1710
WB75A-1711
WB75A-1712
WB75A-1713
WB75A-1714
WB75A-1715
WB75A-1716
WB75A-1717
WB75A-1718
WB75A-1719
WB75A-1720
WB75A-1721
WB75A-1722
WB75A-1723
WB75A-1724
WB75A-1725
WB75A-1726
WB75A-1727
WB75A-1728
WB75A-1729
WB75A-1730
WB75A-1731
WB75A-1732
WB75A-1733
WB75A-1734
WB75A-1735
WB75A-1736
WB75A-1737
WB75A-1738
WB75A-1739
WB75A-1740
WB75A-1741
WB75A-1742
WB75A-1743
WB75A-1744
WB75A-1745
WB75A-1746
WB75A-1747
WB75A-1748
WB75A-1749
WB75A-1750
WB75A-1751
WB75A-1752
WB75A-1753
WB75A-1754
WB75A-1755
WB75A-1756
WB75A-1757
WB75A-1758
WB75A-1759
WB75A-1760
WB75A-1761
WB75A-1762
WB75A-1763
WB75A-1764
WB75A-1765
WB75A-1766
WB75A-1767
WB75A-1768
WB75A-1769
WB75A-1770
WB75A-1771
WB75A-1772
WB75A-1773
WB75A-1774
WB75A-1775
WB75A-1776
WB75A-1777
WB75A-1778
WB75A-1779
WB75A-1780
WB75A-1781
WB75A-1782
WB75A-1783
WB75A-1784
WB75A-1785
WB75A-1786
WB75A-1787
WB75A-1788
WB75A-1789
WB75A-1790
WB75A-1791
WB75A-1792
WB75A-1793
WB75A-1794
WB75A-1795
WB75A-1796
WB75A-1797
WB75A-1798
WB75A-1799
WB75A-1800
WB75A-1801
WB75A-1802
WB75A-1803
WB75A-1804
WB75A-1805
WB75A-1806
WB75A-1807
WB75A-1808
WB75A-1809
WB75A-1810
WB75A-1811
WB75A-1812
WB75A-1813
WB75A-1814
WB75A-1815
WB75A-1816
WB75A-1817
WB75A-1818
WB75A-1819
WB75A-1820
WB75A-1821
WB75A-1822
WB75A-1823
WB75A-1824
WB75A-1825
WB75A-1826
WB75A-1827
WB75A-1828
WB75A-1829
WB75A-1830
WB75A-1831
WB75A-1832
WB75A-1833
WB75A-1834
WB75A-1835
WB75A-1836
WB75A-1837
WB75A-1838
WB75A-1839
WB75A-1840
WB75A-1841
WB75A-1842
WB75A-1843
WB75A-1844
WB75A-1845
WB75A-1846
WB75A-1847
WB75A-1848
WB75A-1849
WB75A-1850
WB75A-1851
WB75A-1852
WB75A-1853
WB75A-1854
WB75A-1855
WB75A-1856
WB75A-1857
WB75A-1858
WB75A-1859
WB75A-1860
WB75A-1861
WB75A-1862
WB75A-1863
WB75A-1864
WB75A-1865
WB75A-1866
WB75A-1867
WB75A-1868
WB75A-1869
WB75A-1870
WB75A-1871
WB75A-1872
WB75A-1873
WB75A-1874
WB75A-1875
WB75A-1876
WB75A-1877
WB75A-1878
WB75A-1879
WB75A-1880
WB75A-1881
WB75A-1882
WB75A-1883
WB75A-1884
WB75A-1885
WB75A-1886
WB75A-1887
WB75A-1888
WB75A-1889
WB75A-1890
WB75A-1891
WB75A-1892
WB75A-1893
WB75A-1894
WB75A-1895
WB75A-1896
WB75A-1897
WB75A-1898
WB75A-1899
WB75A-1900
WB75A-1901
WB75A-1902
WB75A-1903
WB75A-1904
WB75A-1905
WB75A-1906
WB75A-1907
WB75A-1908
WB75A-1909
WB75A-1910
WB75A-1911
WB75A-1912
WB75A-1913
WB75A-1914
WB75A-1915
WB75A-1916
WB75A-1917
WB75A-1918
WB75A-1919
WB75A-1920
WB75A-1921
WB75A-1922
WB75A-1923
WB75A-1924
WB75A-1925
WB75A-1926
WB75A-1927
WB75A-1928
WB75A-1929
WB75A-1930
WB75A-1931
WB75A-1932
WB75A-1933
WB75A-1934
WB75A-1935
WB75A-1936
WB75A-1937
WB75A-1938
WB75A-1939
WB75A-1940
WB75A-1941
WB75A-1942
WB75A-1943
WB75A-1944
WB75A-1945
WB75A-1946
WB75A-1947
WB75A-1948
WB75A-1949
WB75A-1950
WB75A-1951
WB75A-1952
WB75A-1953
WB75A-1954
WB75A-1955
WB75A-1956
WB75A-1957
WB75A-1958
WB75A-1959
WB75A-1960
WB75A-1961
WB75A-1962
WB75A-1963
WB75A-1964
WB75A-1965
WB75A-1966
WB75A-1967
WB75A-1968
WB75A-1969
WB75A-1970
WB75A-1971
WB75A-1972
WB75A-1973
WB75A-1974
WB75A-1975
WB75A-1976
WB75A-1977
WB75A-1978
WB75A-1979
WB75A-1980
WB75A-1981
WB75A-1982
WB75A-1983
WB75A-1984
WB75A-1985
WB75A-1986
WB75A-1987
WB75A-1988
WB75A-1989
WB75A-1990
WB75A-1991
WB75A-1992
WB75A-1993
WB75A-1994
WB75A-1995
WB75A-1996
WB75A-1997
WB75A-1998
WB75A-1999
WB75A-2000
WB75A-2001
WB75A-2002
WB75A-2003
WB75A-2004
WB75A-2005
WB75A-2006
WB75A-2007
WB75A-2008
WB75A-2009
WB75A-2010
WB75A-2011
WB75A-2012
WB75A-2013
WB75A-2014
WB75A-2015
WB75A-2016
WB75A-2017
WB75A-2018
WB75A-2019
WB75A-2020
WB75A-2021
WB75A-2022
WB75A-2023
WB75A-2024
WB75A-2025
WB75A-2026
WB75A-2027
WB75A-2028
WB75A-2029
WB75A-2030
WB75A-2031
WB75A-2032
WB75A-2033
WB75A-2034
WB75A-2035
WB75A-2036
WB75A-2037
WB75A-2038
WB75A-2039
WB75A-2040
WB75A-2041
WB75A-2042
WB75A-2043
WB75A-2044
WB75A-2045
WB75A-2046
WB75A-2047
WB75A-2048
WB75A-2049
WB75A-2050
WB75A-2051
WB75A-2052
WB75A-2053
WB75A-2054
WB75A-2055
WB75A-2056
WB75A-2057
WB75A-2058
WB75A-2059
WB75A-2060
WB75A-2061
WB75A-2062
WB75A-2063
WB75A-2064
WB75A-2065
WB75A-2066
WB75A-2067
WB75A-2068
WB75A-2069
WB75A-2070
WB75A-2071
WB75A-2072
WB75A-2073
WB75A-2074
WB75A-2075
WB75A-2076
WB75A-2077
WB75A-2078
WB75A-2079
WB75A-2080
WB75A-2081
WB75A-2082
WB75A-2083
WB75A-2084
WB75A-2085
WB75A-2086
WB75A-2087
WB75A-2088
WB75A-2089
WB75A-2090
WB75A-2091
WB75A-2092
WB75A-2093
WB75A-2094
WB75A-2095
WB75A-2096
WB75A-2097
WB75A-2098
WB75A-2099
WB75A-2100
WB75A-2101
WB75A-2102
WB75A-2103
WB75A-2104
WB75A-2105
WB75A-2106
WB75A-2107
WB75A-2108
WB75A-2109
WB75A-2110
WB75A-2111
WB75A-2112
WB75A-2113
WB75A-2114
WB75A-2115
WB75A-2116
WB75A-2117
WB75A-2118
WB75A-2119
WB75A-2120
WB75A-2121
WB75A-2122
WB75A-2123
WB75A-2124
WB75A-2125
WB75A-2126
WB75A-2127
WB75A-2128
WB75A-2129
WB75A-2130
WB75A-2131
WB75A-2132
WB75A-2133
WB75A-2134
WB75A-2135
WB75A-2136
WB75A-2137
WB75A-2138
WB75A-2139
WB75A-2140
WB75A-2141
WB75A-2142
WB75A-2143
WB75A-2144
WB75A-2145
WB75A-2146
WB75A-2147
WB75A-2148
WB75A-2149
WB75A-2150
WB75A-2151
WB75A-2152
WB75A-2153
WB75A-2154
WB75A-2155
WB75A-2156
WB75A-2157
WB75A-2158
WB75A-2159
WB75A-2160
WB75A-2161
WB75A-2162
WB75A-2163
WB

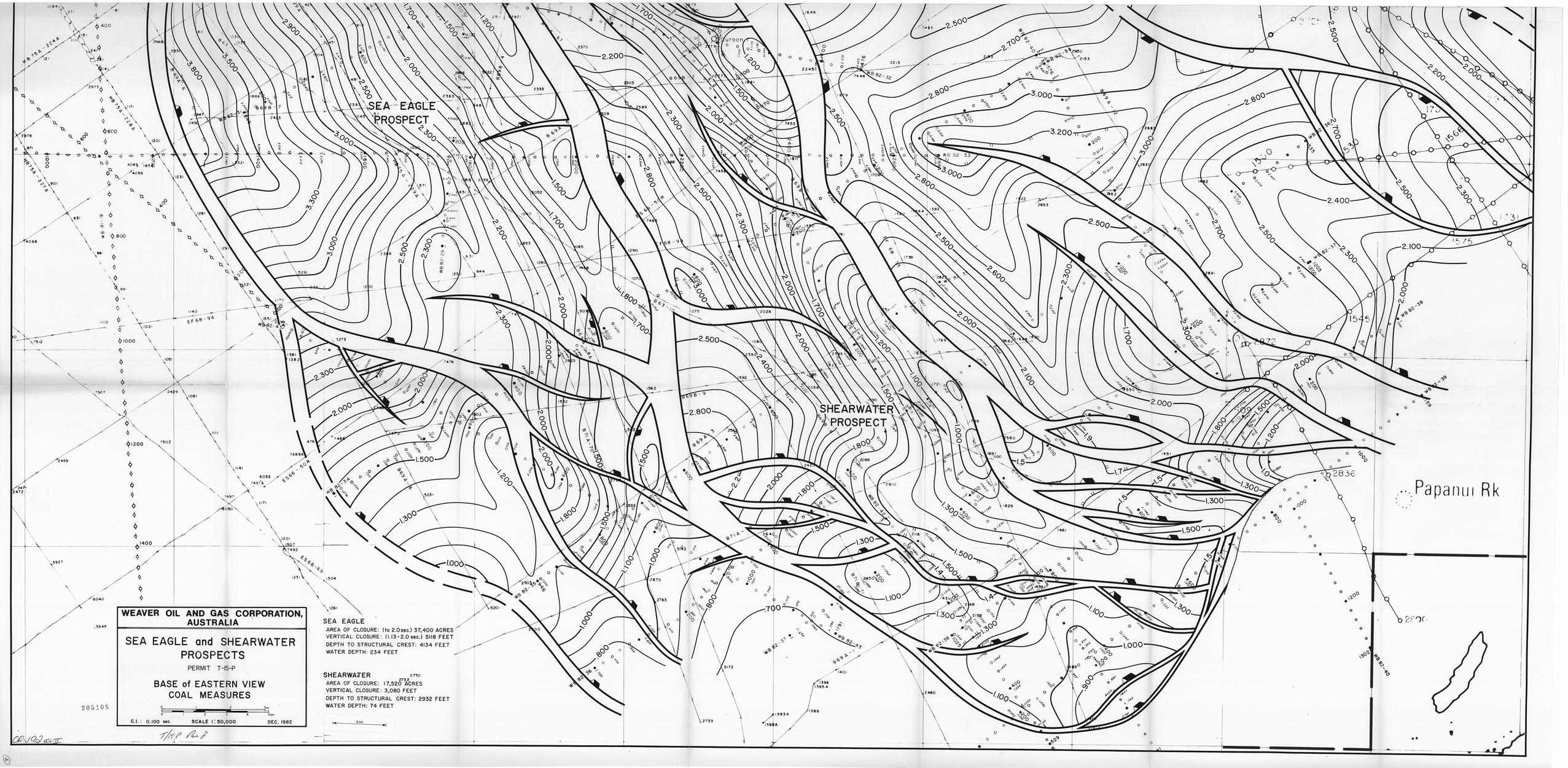
SEA EAGLE
PROSPECT
SHEARWATER
PROSPECT
Papanui Rk
WEAVER OIL AND GAS CORPORATION, AUSTRALIA
SEA EAGLE and SHEARWATER PROSPECTS
PERMIT T-15-P
BASE of EASTERN VIEW COAL MEASURES
C.I.: 0.100 sec.
SCALE 1:50,000
DEC. 1982
SEA EAGLE
AREA OF CLOSURE: (to 2.0sec.) 37,400 ACRES
VERTICAL CLOSURE: (1.13-2.0 sec.) 5118 FEET
DEPTH TO STRUCTURAL CREST: 4134 FEET
WATER DEPTH: 234 FEET
SHEARWATER
AREA OF CLOSURE: 17,520 ACRES
VERTICAL CLOSURE: 3,080 FEET
DEPTH TO STRUCTURAL CREST: 2932 FEET
WATER DEPTH: 74 FEET

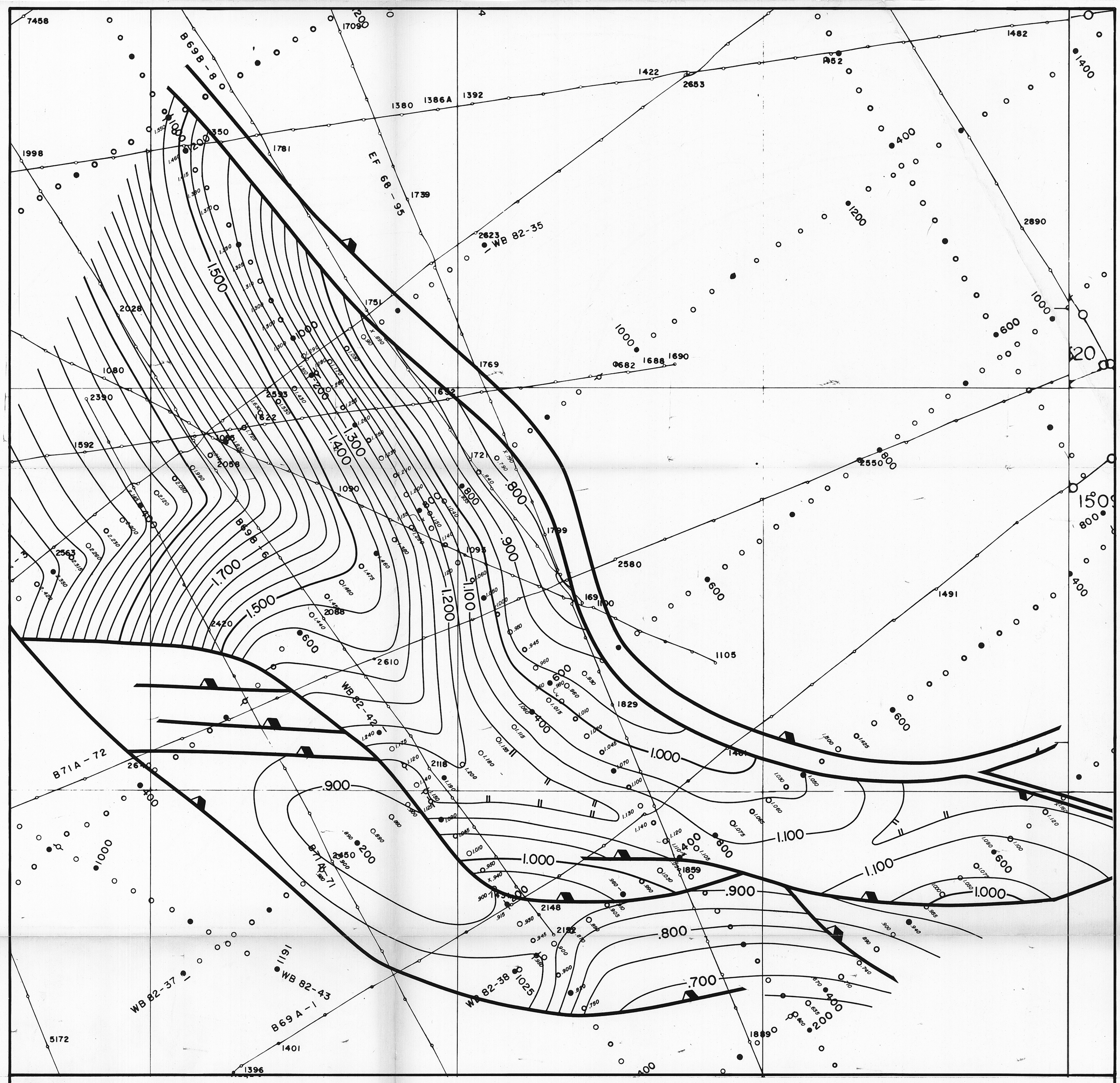

AREA OF CLOSURE: 8,640 ACRES
VERTICAL CLOSURE: 1,366 FEET
DEPTH TO INTERPRETED HORIZON: 2550 FEET
WATER DEPTH: 174 FEET

WEAVER OIL AND GAS CORPORATION, AUSTRALIA

205109 T-15-P

SHEARWATER PROSPECT

LOWER EASTERN VIEW COAL MEASURES TOP OF SHALE UNIT

5 cm

GEOPH: J.D. DOWNING DRFT: lal

0 1 2 3mi
0 1 2 3 4 5km

C.I.: .050 sec. SCALE 1:50,000 DEC. 1982

T/15P Part 2 OR-192 VOL II

(5)

40°25'

40°50'

145°55'

146°55'

T-16-P

T-15-P

205110

WEAVER OIL AND GAS CORPORATION, AUSTRALIA

T-15-P, T-16-P

REGIONAL MAP

M. diversus REFLECTOR

SEISMIC TIME STRUCTURE MAP

GEOPH: J.D. DOWNING

5 cm

DRFT: lal

0 mi

0 km

C.I.: .050 sec.

SCALE 1:100,000

DECEMBER, 1982

OP-192 VOL II

T/15 P Part 8

6

40°25'

146°15'

146°55'

40°55'

T-16/P

T-15/P

HEMATITE T/6P

WEAVER OIL AND GAS CORPORATION, AUSTRALIA

205111

T-15-P, T-16-P

REGIONAL MAP

TOP CRETACEOUS

SEISMIC TIME STRUCTURE MAP

GEOPH: J. D. DOWNING

5 cm

DRFT: lal

0 2 4 6mi

0 2 4 6 8 10 km

C.I.: .050 sec.

SCALE 1:100,000

DECEMBER, 1982

T/15P Part 8. OR-199 VOL II

(7)

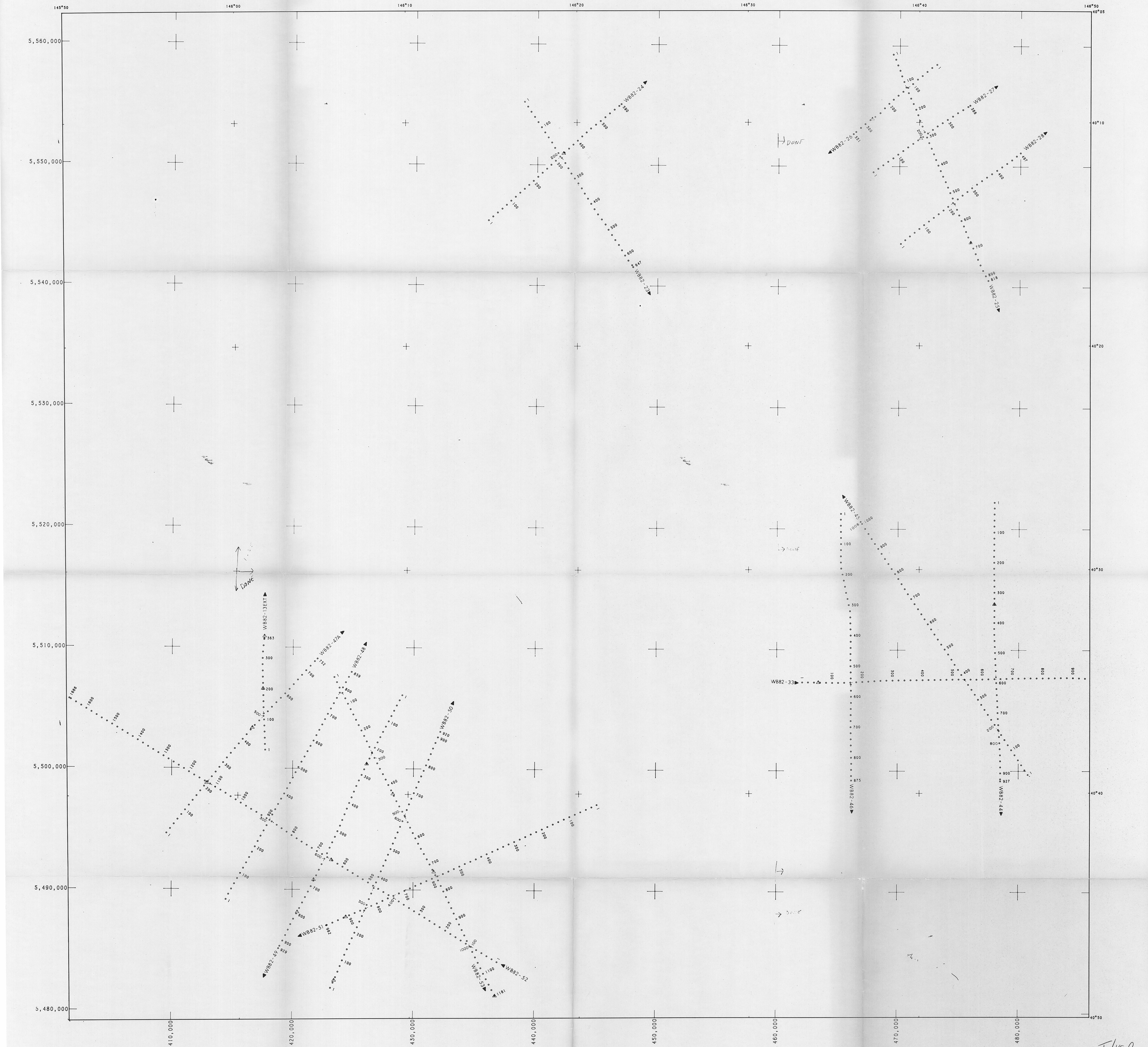

MAP NO. WEA-1-4

Unicorn Survey (T/15P)

Lines WB82-23
24
26
27
33

EGG ISLAND SURVEY (T/16P)

Lines WB82-25 49
28 50
44 51
45 52
46 53
47A 13 ext.
48

REVISIONS		WEAVER OIL AND GAS CORP
DATE	BY	
		BASS BASIN
		ANTENNA POSITIONS LOCATED BY WINS ®
		SCALE: 1 : 100,000
		GRID SYSTEM: UTM ZONE NO. 55 GRID UNIT: METER
		PROJECTION: TRANSVERSE MERCATOR SPHEROID: AUSTRALIAN NAT. CENT. MERIDIAN: 147°00' 00.000" E SCALE FACTOR ON CENTRAL MERIDIAN: 0.9996000000
		FALSE NORTHING: 10,000,000 S., 0 N. FALSE EASTING: 500,000 FALSE ORIGIN AT C.M. AND LATITUDE: 0°00' 00.000" N SETBACK APPLIED: 0.0 METERS GEODETIC DATUM: AUST NTL
WESTERN GEOPHYSICAL COMPANY OF AMERICA	DATE: APRIL 13, 1982	MAP NO.: WEA-1-4

205112

T/15P
WB82
Part 1 of 2

OR-192 VOL II

146°50 147°00 147°10 147°20 147°30 147°40 147°50

40°05 40°10 40°20 40°30 40°40 40°50 40°55

5,560,000 5,550,000 5,540,000 5,530,000 5,520,000 5,510,000 5,500,000 5,490,000 5,480,000

490,000 500,000 510,000 520,000 530,000 540,000 550,000 560,000 570,000

WB82-29 WB82-30 WB82-31 WB82-32 WB82-33 WB82-34 WB82-35 WB82-36 WB82-37 WB82-38 WB82-39 WB82-40 WB82-41 WB82-42 WB82-43

5 cm

KILOMETERS

STATUTE MILES

NAUTICAL MILES

MAP NO. WEA-1-5

Unicorn Survey (T/15P)

Lines WB82-31 38
33 39
34 40
35 41
36 42
37

EGG ISLAND SURVEY (T/16P)

Lines WB82-29
30
32

REVISIONS		WEAVER OIL AND GAS CORP
DATE	BY	BASS BASIN
		ANTENNA POSITIONS LOCATED BY WINS®
		SCALE: 1 : 100,000 — GRID SYSTEM: UTM ZONE NO. 55; GRID UNIT: METER; FALSE NORTHING: 10,000,000 S., 0 N.; FALSE EASTING: 500,000; FALSE ORIGIN AT C.M. AND LATITUDE: 0°00' 00.000" N
		PROJECTION: TRANSVERSE MERCATOR; SPHEROID: AUSTRALIAN NAT.; CENT. MERIDIAN: 147°00' 00.000" E; SCALE FACTOR ON CENTRAL MERIDIAN: 0.9996000000 — SETBACK APPLIED: 0.0 METERS; GEODETIC DATUM: AUST. NTL
WESTERN GEOPHYSICAL COMPANY OF AMERICA		DATE: APRIL 13, 1982 — MAP NO.: WEA-1-5

205113

T/15P
PB82
part 2 of 2

OR-192 VOL II

(9)