

DRILLED

Rocky Mountain Energy Company
Rocky Mountain Energy Company
Operator
Operator's Well Number
Federal
Lease
11 SW NW 31S 17E
Well Location
Grand, UT
County, State

211715

AMOCO PRODUCTION COMPANY

FIELD FLOOR

DRILL STEM TEST NO. 1 DST
DATE RECORDED 4-Jan-
DATE REPORTED 4-Jan-
TYPE DST CONVENTIONAL PACKER/S TSTD INTERVAL(S) 5900-5960
RECOVERY: FEET OF FEET OF FEET OF
FLUID FLOW PERIOD PRESSURES
FLOW PERIOD PRESSURES
FLOW PERIOD PRESSURES

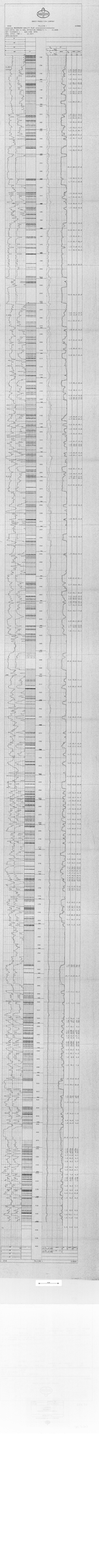

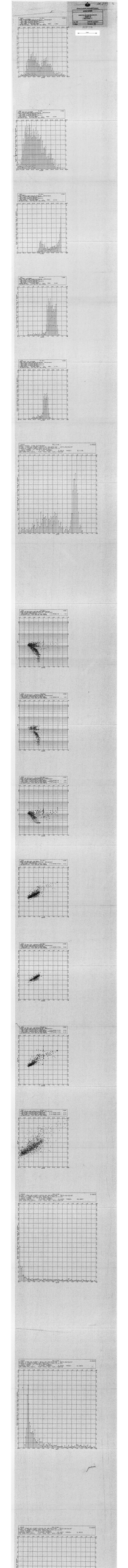

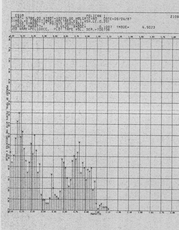

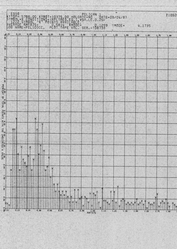

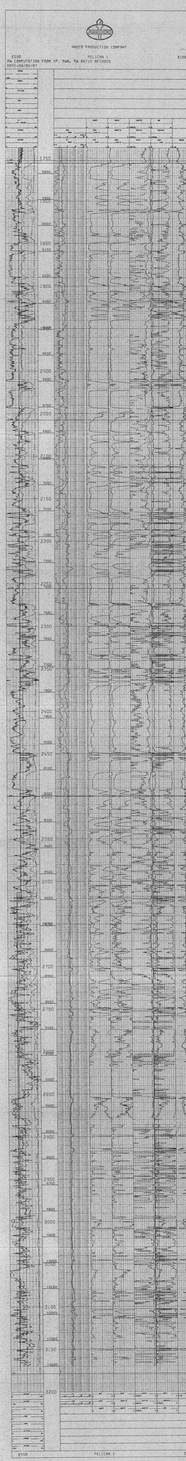
ANNED PRODUCTION COMPANY
FELICIAN 1
PA COMPUTATION FROM SP, PWR, PA RATIO METHODS
DIRECTIONAL
FELICIAN 1



06-277

DATA BANK

CANADA-NEWFOUNDLAND OFFSHORE PETROLEUM BOARD

File No.	Serial Number
313118	313118

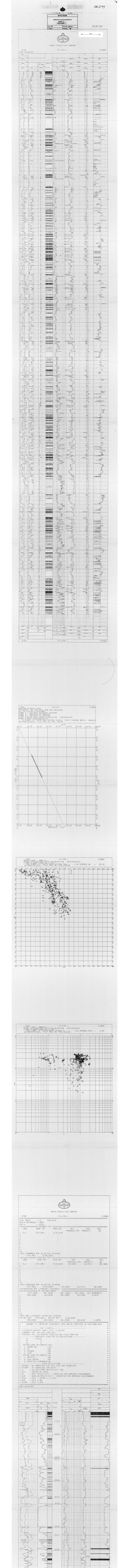
MOBIL PRODUCTION (CANADA)
FILLTON 1
FILLTON 1
FILLTON 1

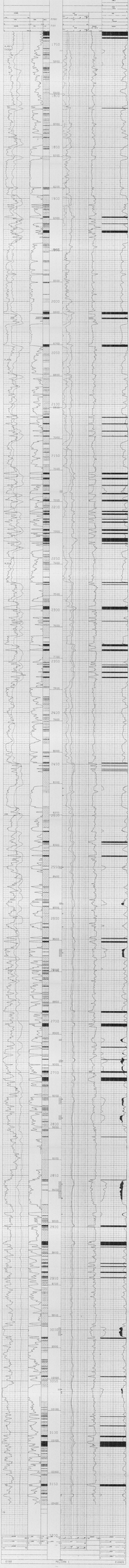

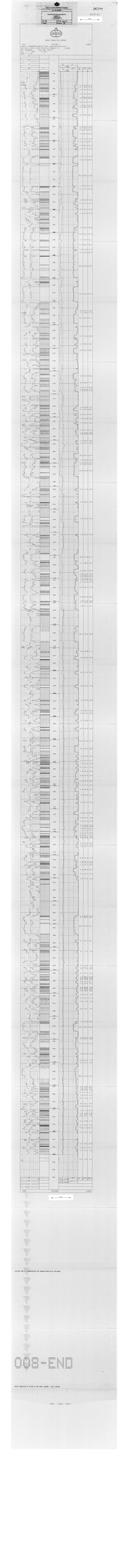

06277
3137(1)
008-END













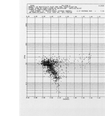





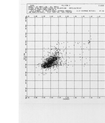

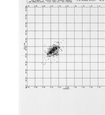

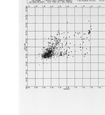

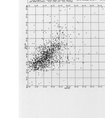









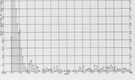





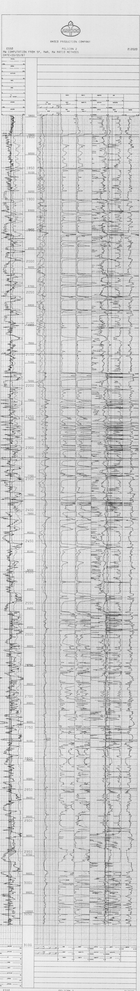





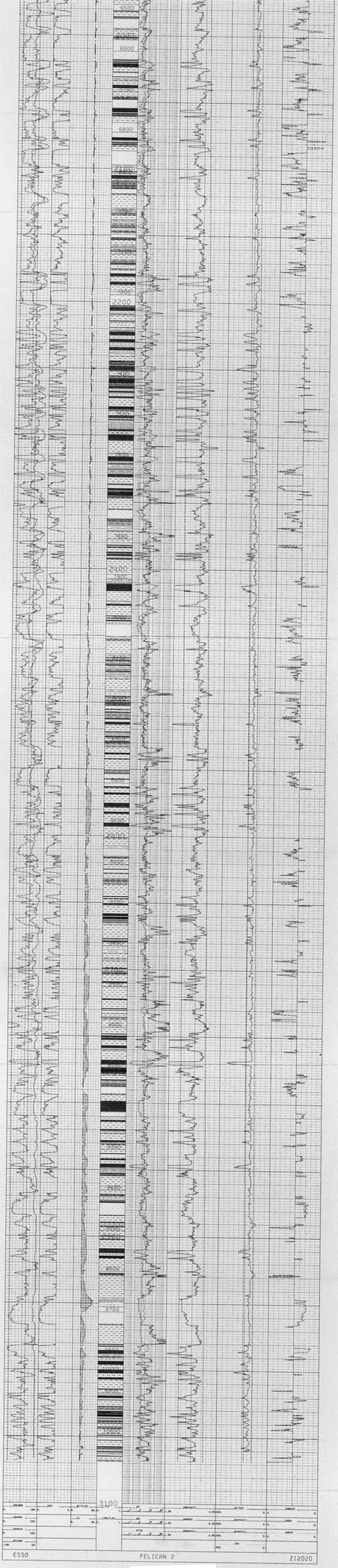
6500
6600
6800
7200
7400
7500
7600
7800
7900
8000
8100
8200
8300
8400
8500
8600
8700
8800
8900
9000
9100
9200
9300
9400
9500
9600
9700
9800
9900
10000
10100
3100
ESSO
PELICAN 2
Z12020
5 cm

OK 277



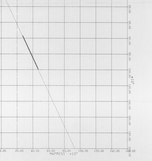



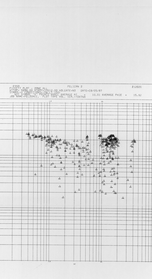





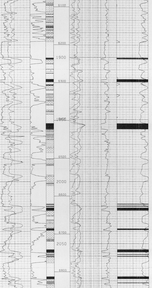

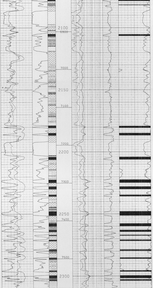

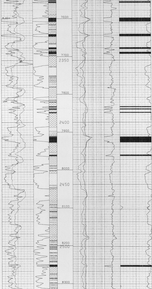

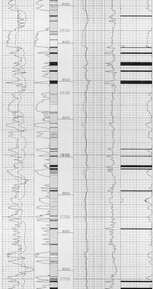

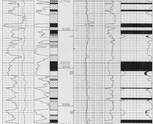

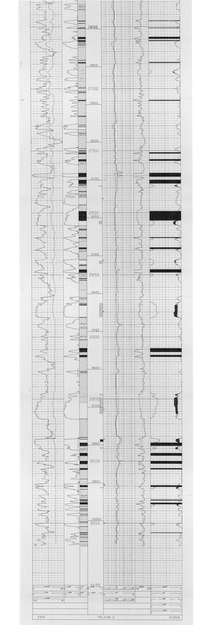



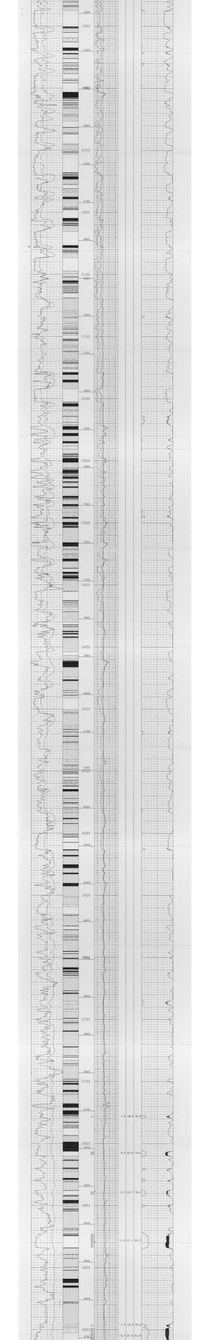

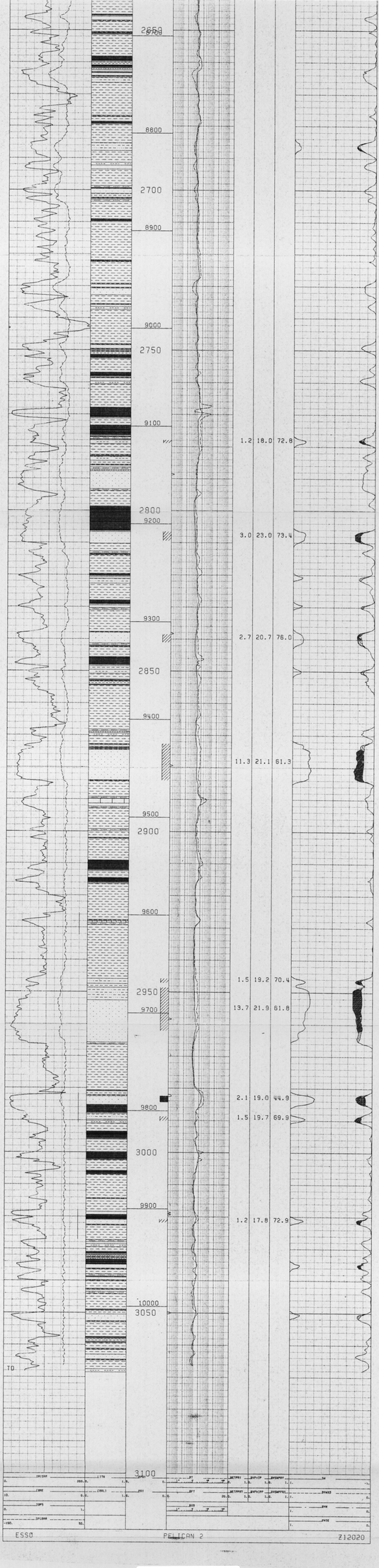
2650
8700
8800
2700
8900
9000
2750
9100
1.2 18.0 72.8
2800
9200
3.0 23.0 73.4
9300
2.7 20.7 76.0
2850
9400
11.3 21.1 61.3
9500
2900
9600
1.5 19.2 70.4
2950
9700
13.7 21.9 61.8
2.1 19.0 44.9
9800
1.5 19.7 69.9
3000
9900
1.2 17.8 72.9
10000
3050
TD
3100
ESSO
PELICAN 2
Z12020

5 cm