ENCL. 33

467111

OR-0359

SCHLUMBERGER

MICROLATEROLOG

COUNTRY AUSTRALIA
FIELD WILDCAT
WELL BASS 1
COMPANY ESSO

COMPANY	ESSO EXPLORATION AUST. INC.
WELL	BASS 1
FIELD	WILDCAT
COUNTRY	AUSTRALIA STATE TASMANIA

Location :
39° 46' 18" E
145° 44' 03" S

Other Services :
IES,SGRC

Ref. No

Permanent Datum Mean Sea Level Elev. : 0
Log Measured From RT 31 Ft. Above Perm. Datum
Drilling Measured From RT 31 Ft. Above Perm. Datum

Elev. : K. B.
D. F. 31
G. L.

RUN No. | Depth Scale	3 | 5"	|	|
Date	31st,August,1965		
First Reading	6407		
Last Reading	3800		
Interval Measured	2607		
Casing Schlumberger	2263		
Casing Driller	2258		
Depth Reached	6408		
Bottom Driller	6405		
Mud Nature	Spersene		
Density | Viscosity	10.4 | 52	|	|
Mud Resistivity	1.65 @ 92 °F	@ °F	@ °F
Mud Resistivity BHT	0.91 @ 167 °F	@ °F	@ °F
pH | Fluid Loss	10.0 8 CC/30 min.	| CC/30 min.	| CC/30 min.
Origin of Sample	FLOWLINE		
Rmf	1.51 @ 56 °F	@ °F	@ °F
Rmc	2.42 @ 56 °F	@ °F	@ °F
Bit Size 1	12¼ To TD	To	To
2	To	To	To
Casing Size	13⅜		
Operating Rig Time	3hrs		
Truck No.	2035		
Recorded By	T Strecker		
Witness	W Nixon		

FOLD HERE

REMARKS : Wave Compensating Device Used Calm and Smooth Displacement 4-5'

RECORDING DATA

Run No.	3			
Origin of filtrate	Press			

EQUIPMENT DATA

Run No.	3		
Panel No	TMP-E 165		
Cartridge No	TMC-E 204		
Sonde No	FML-B 26		
Pad Type	V111		

5 cm

MICROCALIPER Inches 16

DEPTHS

RESISTIVITY ohms - m²/m 0 100

RESISTIVITY ohms - m²/m 0 20

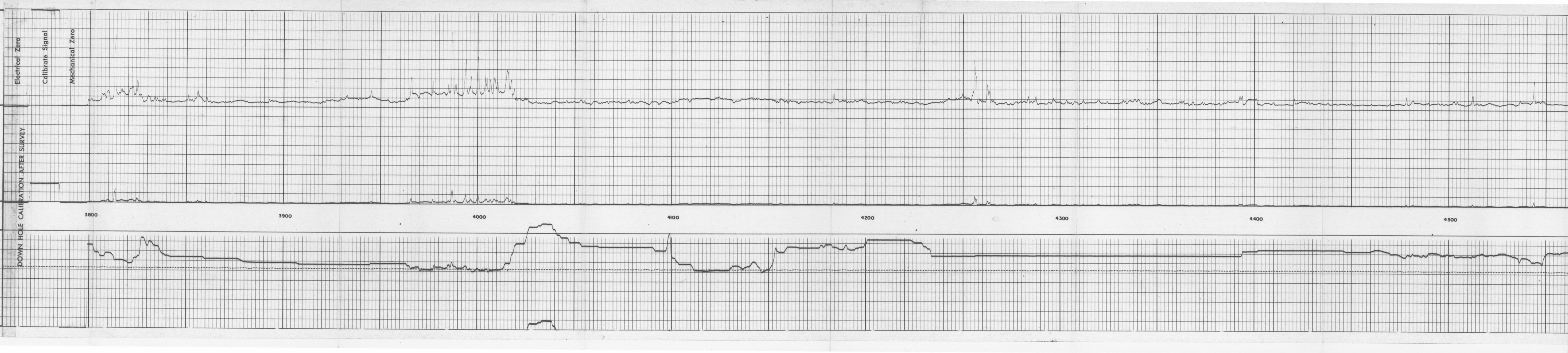

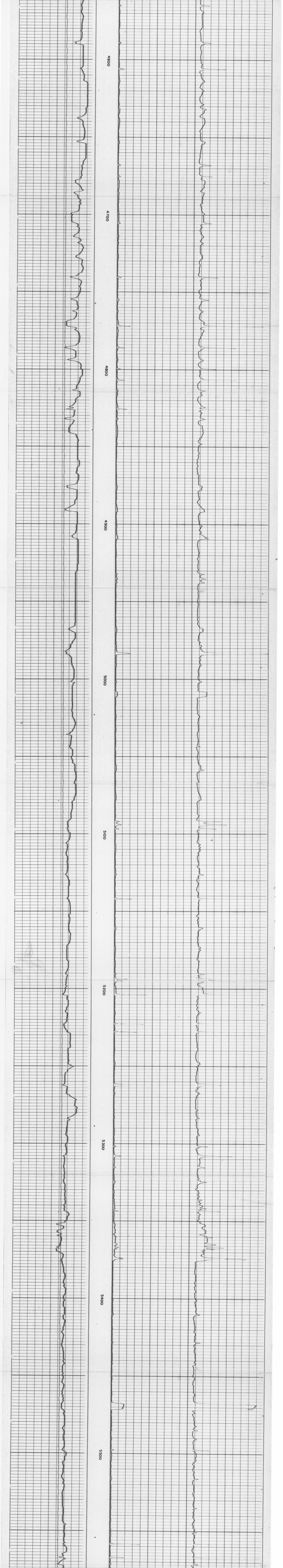

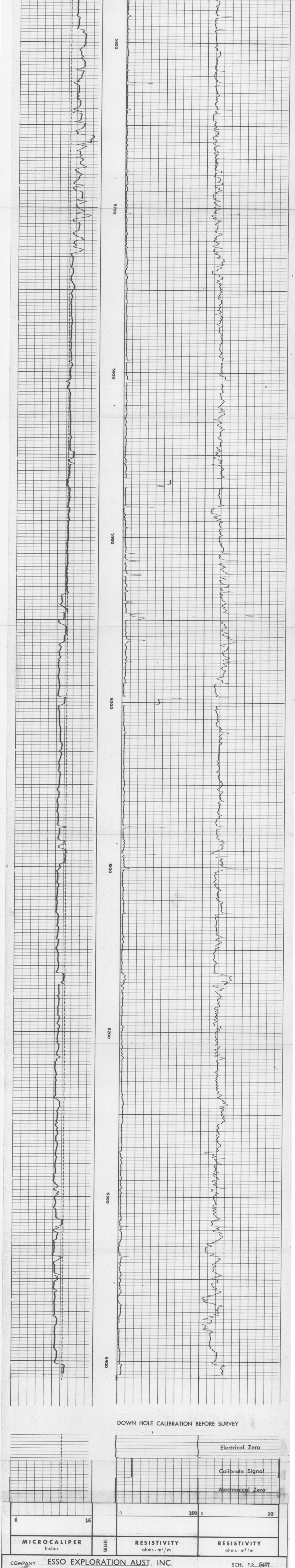

COMPANY ESSO EXPLORATION AUST. INC.	SCHL. F.R. 6407 SCHL. T.D. 6408 DRLR. T.D. 6405

WELL BASS 1

FIELD WILDCAT

COUNTRY AUSTRALIA STATE TASMANIA

CALIBRATION FILMS



MUD LOG RUN GOING IN HOLE
ARMS CLOSED