Santos

WELL EVALUATION SUMMARY: 2008-065

JARVER_1

Late Cretaceous

Plot Created by : busu Date : 03-Jul-2008 Time : 10:06:22

Location: Offshore Tasmania
Licence: T/33P
Latitude: 41 Deg 20' 27.251"S
Longitude: 144 Deg 14' 03.190"E

Total Depth: 3062
KB/RT: 20.85
Vertical Scale: 240
Vertical Units: METRES

Bit Size: 12.25 in
Mud Type: KCl-PHPA-Glycol
DFD: 10.4 PPG
BHT: 162 F

Rm: 0.0912 @ 71.6F
Rmf: 0.084 @ 80.24F
Rmc: 0.1782 @ 73F
KCl: 8.2%

Analysed by: S.Bulgauda
Approved by: Keith Boyle

MEASURED DATA

Bad Hole 🟥

Perforations ▮

Sand Interval 71-2

Sidewall Core No Recovery ◁

Sidewall Core Recovery ◀

Core Interval 1

MDT/RFT Location
Drawdown Valid (Volume >5cc)
Drawdown Limited Dry Test
Lost seal

Drill Stem Test Interval 1

ANALYSIS

Illite
Kaolinite
Chlorite
Smectite
Glauconite
Muscovite
Biotite
Quartz
Calcite
Dolomite

Orthoclase
Albite
Halite
Anhydrite
Gypsum
Siderite
Pyrite
Clay Bound Water
Spec Min 1 (Coal)
Spec Min 2 (Heavy Mineral)

Irreducible Water
Moved Fluid
Clay Bound Water
Gas
Oil
Free Water

Core Data
MDT Data

Coal
Carbonaceous Shale

PAY SUMMARY

PAY FLAGS:

🟨 SAND

🟩 OIL

🟥 GAS

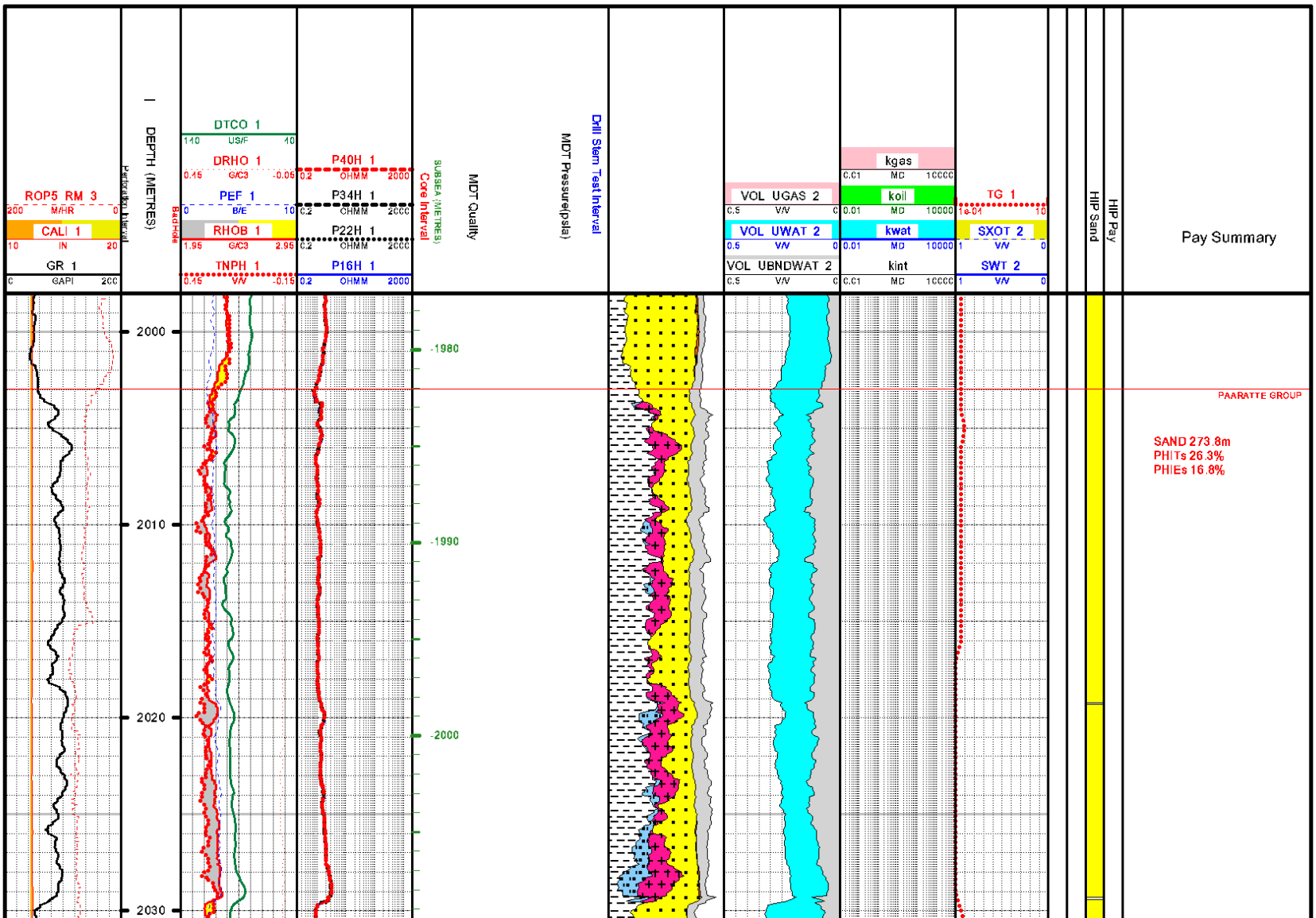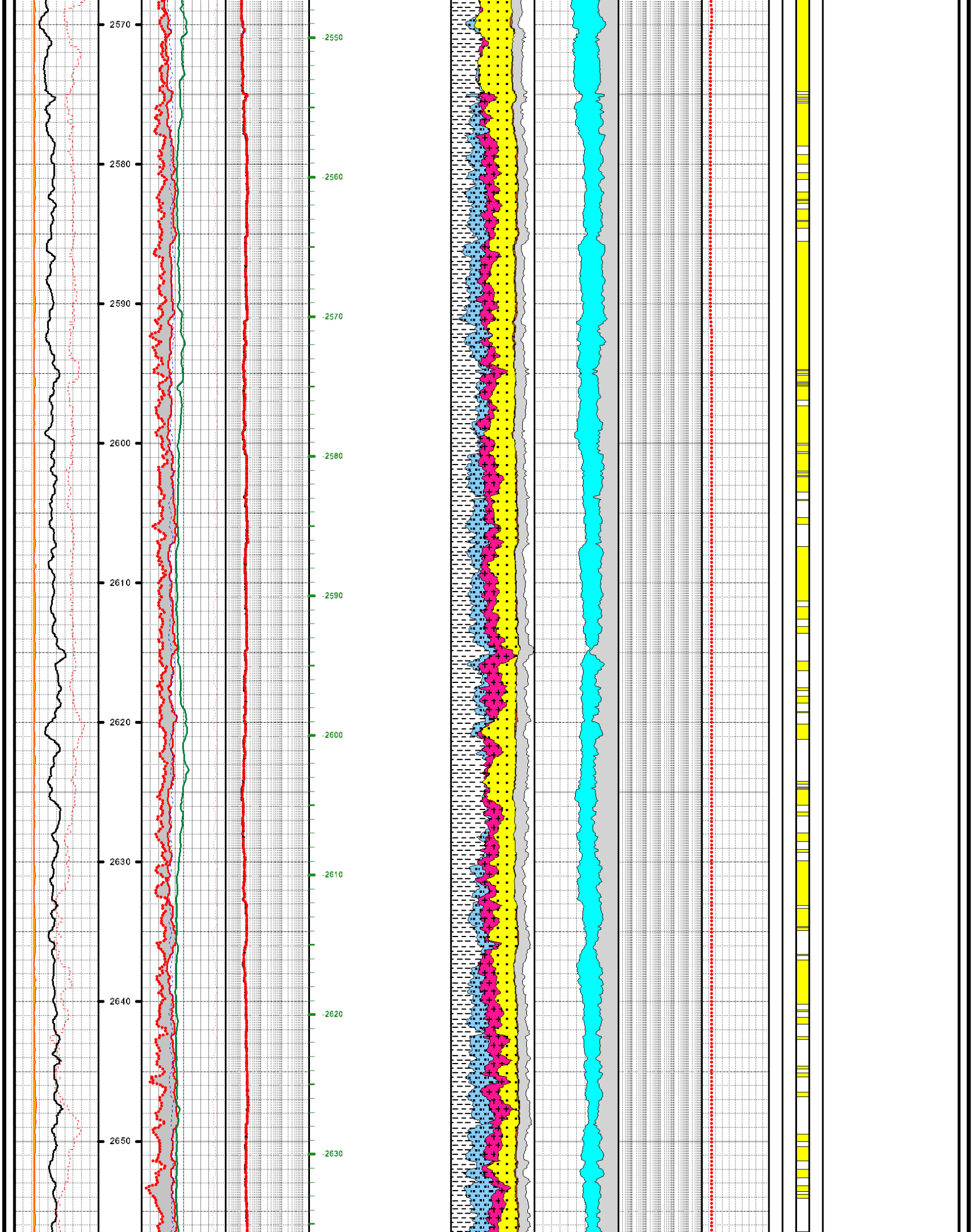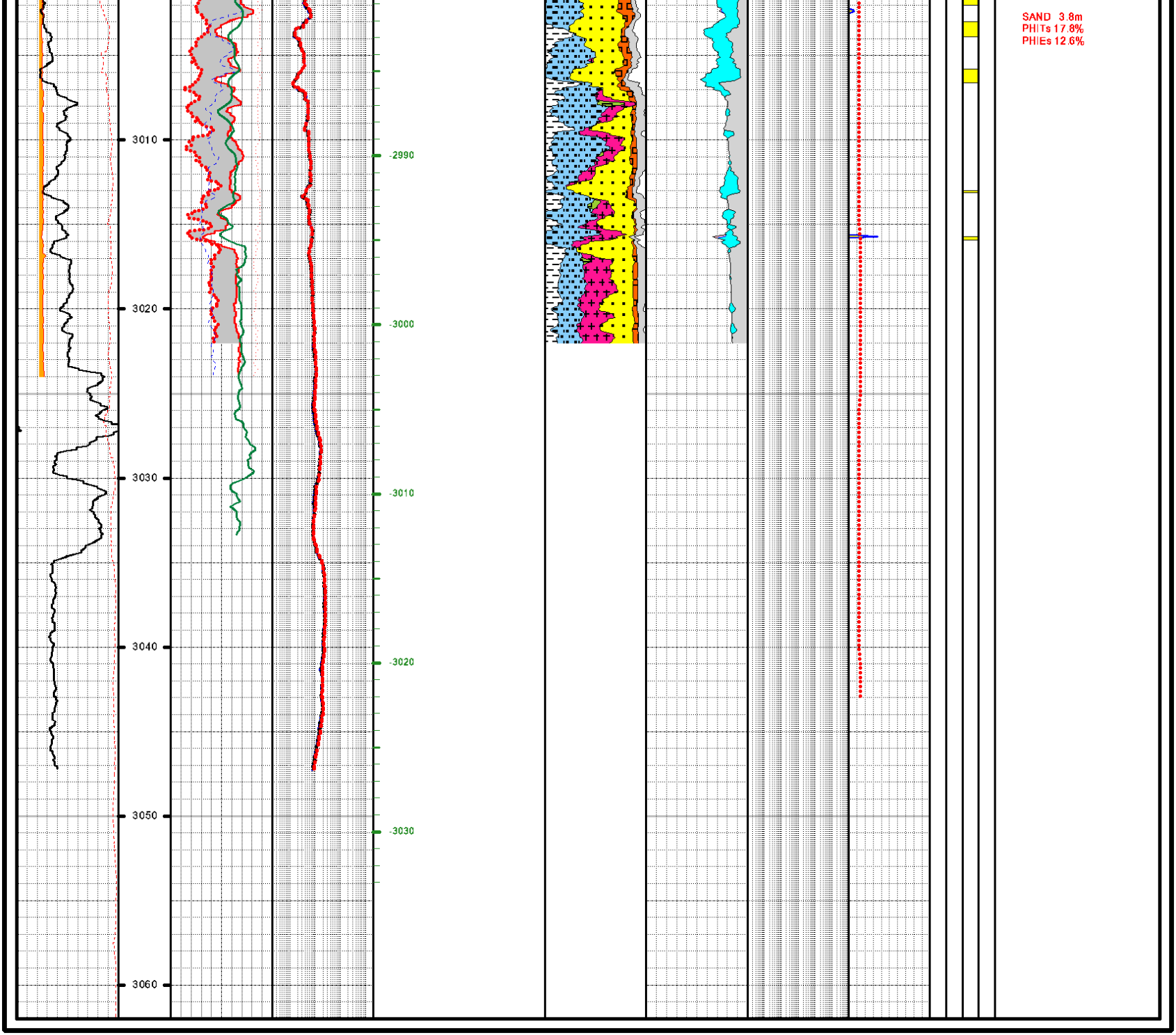WIRELINE LOGS	CORES and TESTS	LITHOLOGY	POROSITY	PERMEABILITY	SATURATION