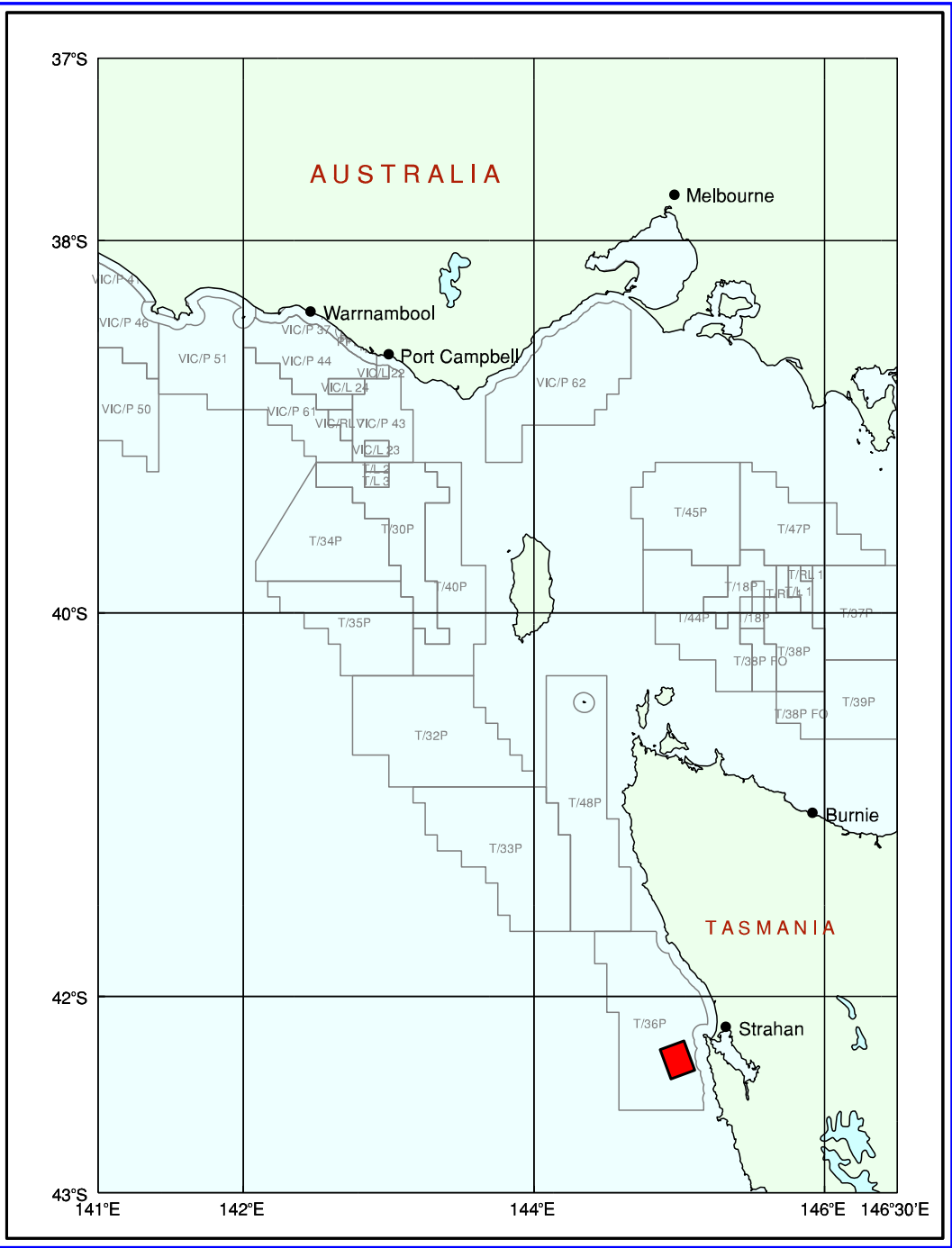
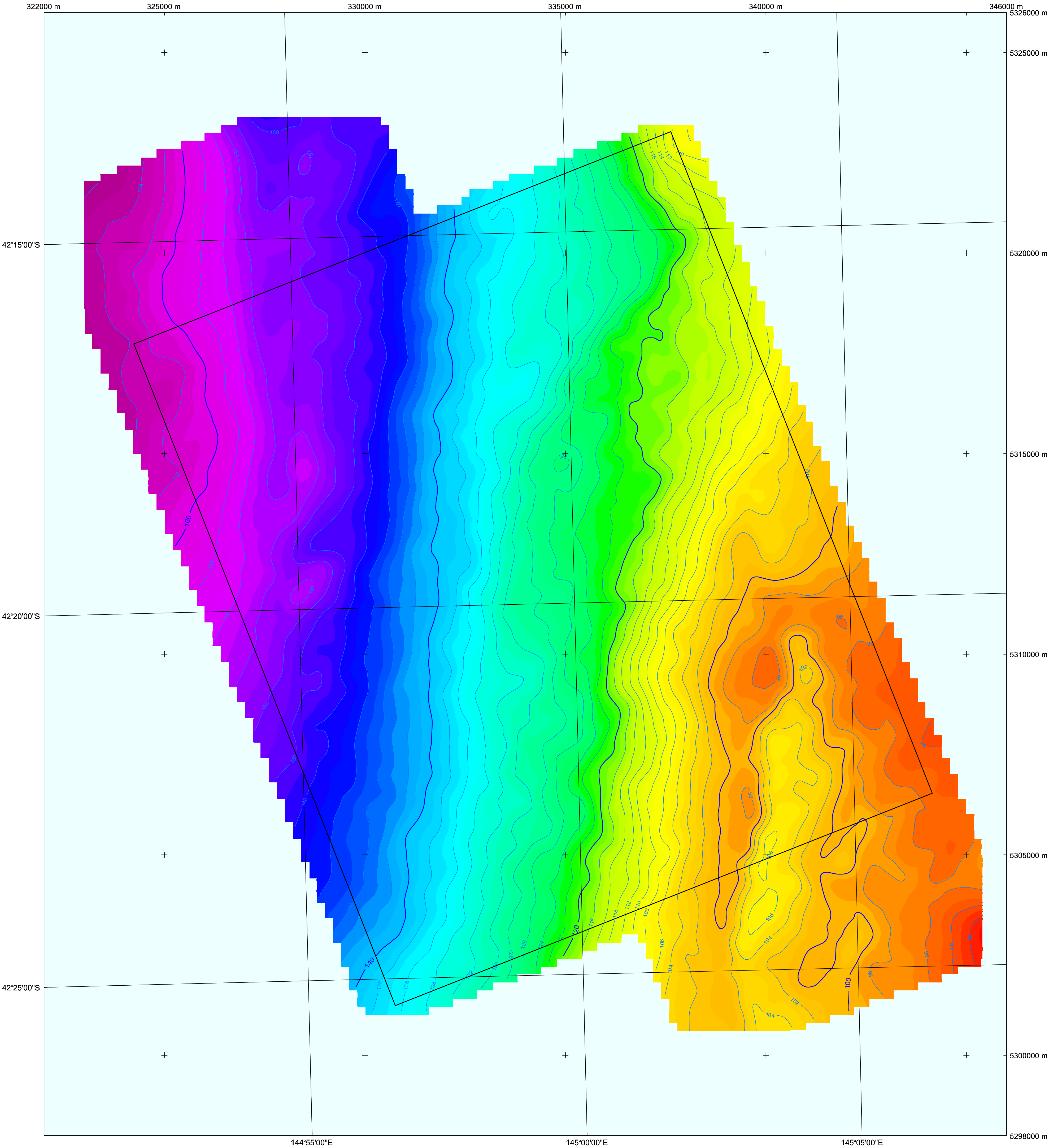


Strahan, Block T/36P



Legend

Preplot area

Waterdepth MSL

Draft correction 6.4m

Sound velocity profiles in area 3

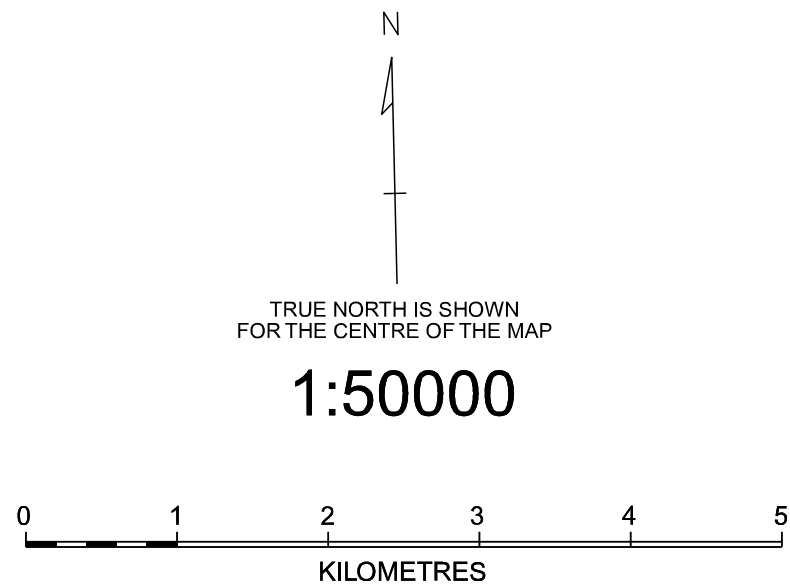
Tide correction,location 41 29 20S, 144 59 30E

Contour interval 2m

Contour interval 20m

Color bar

90
100
110
120
130
140
150
160
167



This map is not an authority on drafts or international boundaries. The contents of the map are based upon data from a variety of sources which have not been subject to independent verification. No warranty is made by PGS regarding the accuracy or completeness of third party data. Any inquiries concerning data sources, omissions or errors to be directed to PGS Marine Acquisition, Navigation Dept.

	
CLIENT : SANTOS AUSTRALIA	
AREA : STRAHAN, Block T/36P TASMANIA	
PROJECT NAME : 2007113 SOSN088	
VESSEL : Pacific Explorer	
SURVEY DATE : 28 MARCH - 22 APRIL 2008	
MAP VERSION NO. : 2007113_wd_MSL_01 : 28 APRIL 2008	
MAP FILE NAME : j:\geodata\projects\2007113\fin_wd.dbm	
MAPSHEET : FINAL	
PLOTTED : 28-APR-2008 11:20 am by lmg	
Plot prepared by : I.G.	
Waterdepth Contour	
GEODETTIC INFORMATION:	
Datum : WGS 84	Projection : UTM zone 55S
Spheroid name : WGS 84	Lat. Of Origin : 00 00 00.000N
Semi Major Axis : 6378137 Metres	Lon. Of Origin : 147 00 00E
Semi Minor Axis : 6356752.314 Metres	Scale Factor at CM : 0.999600
Inv. Flattening : 298.257223563	False Easting : 500000 Metres
EPSG CRS name : WGS 84 / UTM zone 55S	False Northing : 10000000 Metres
PGS Marine Acquisition, Navigation Department, Strandveien 4, N-1326 LYSAKER, NORWAY	