



DRILLING DATA LOG












































WELL : TREFOIL-2

FROM (m): 0

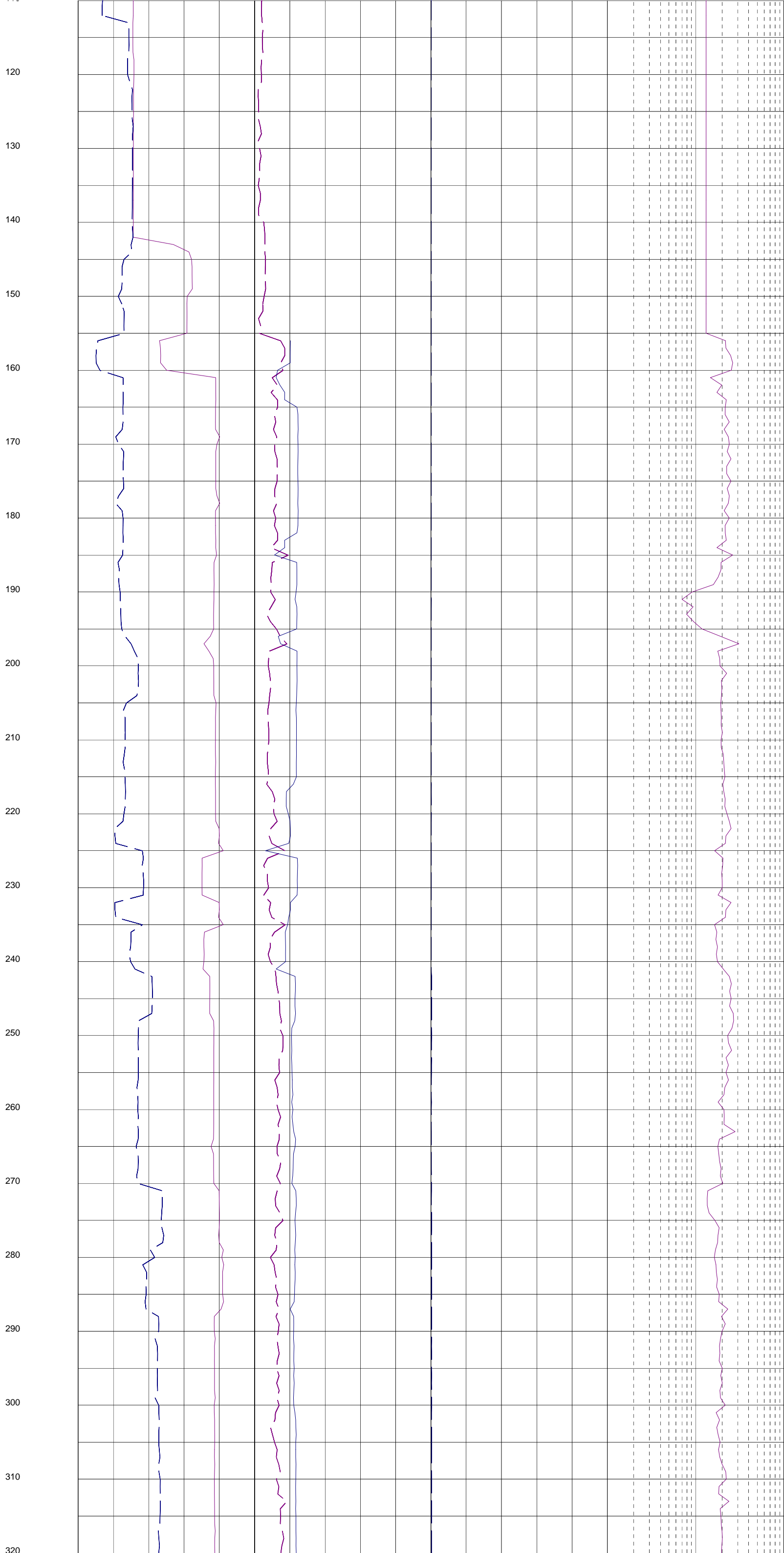
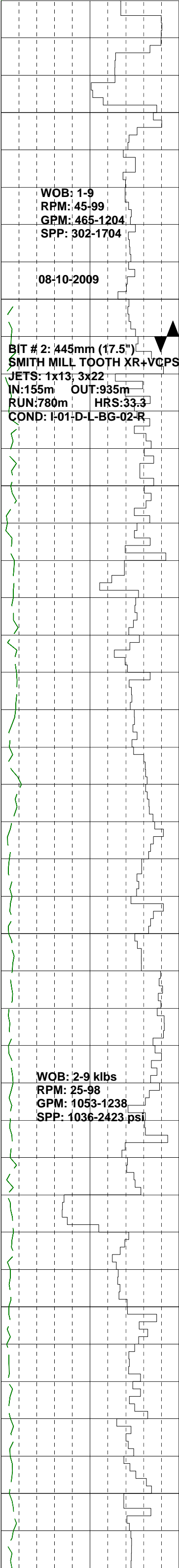
TO (m): 3270

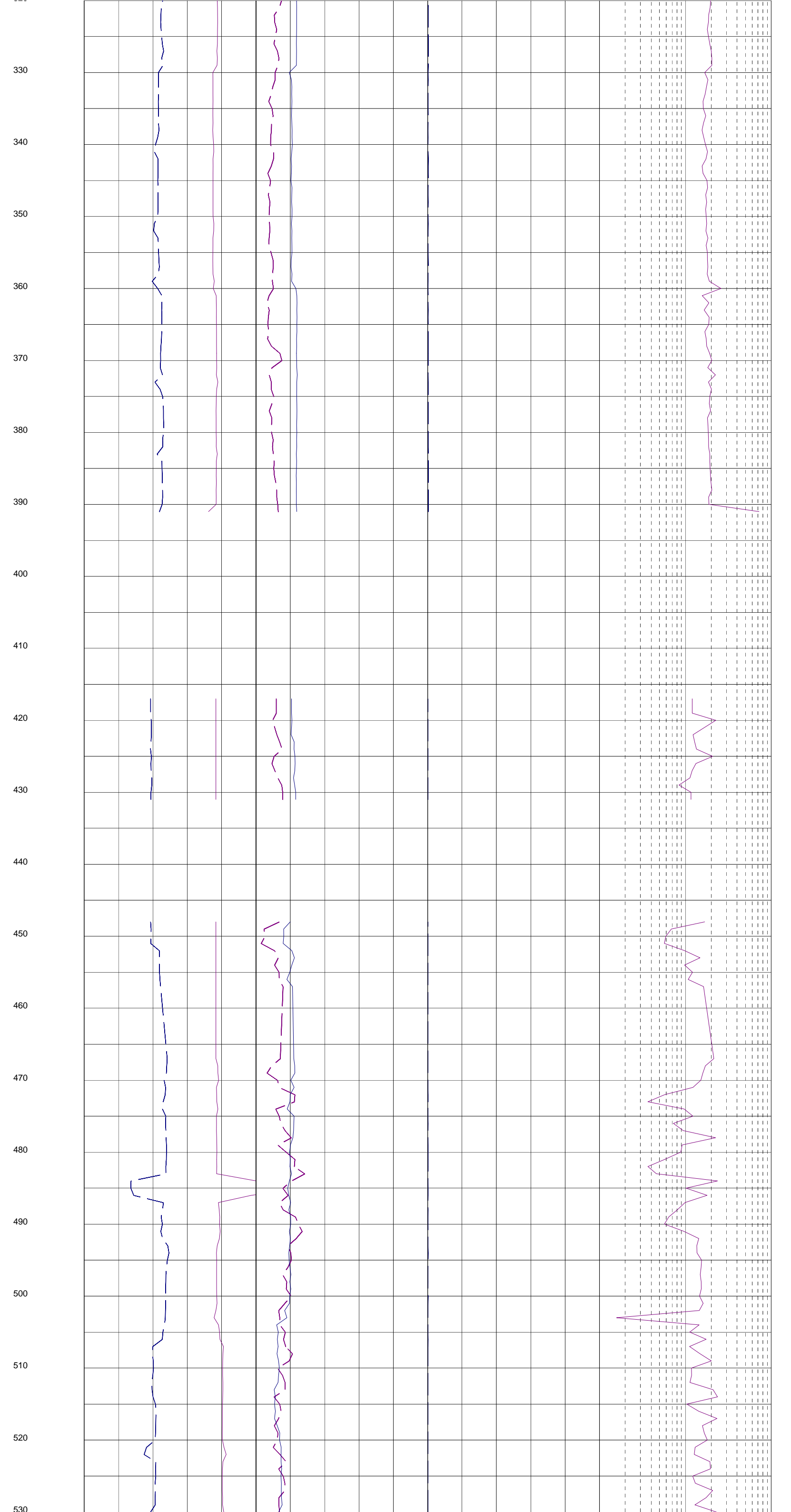
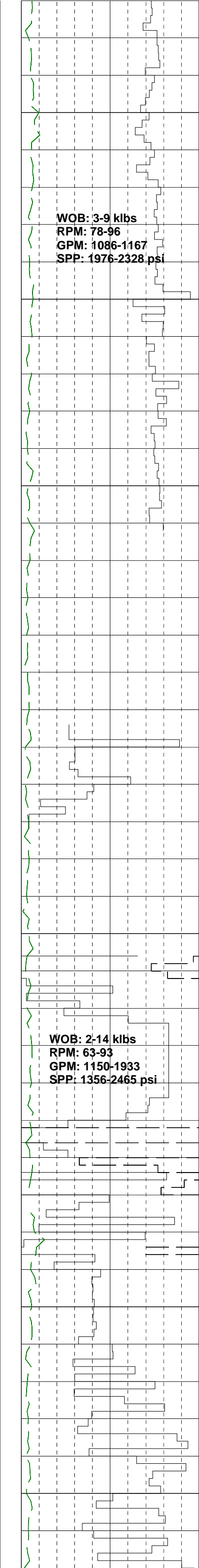
SCALE: 1/ 500

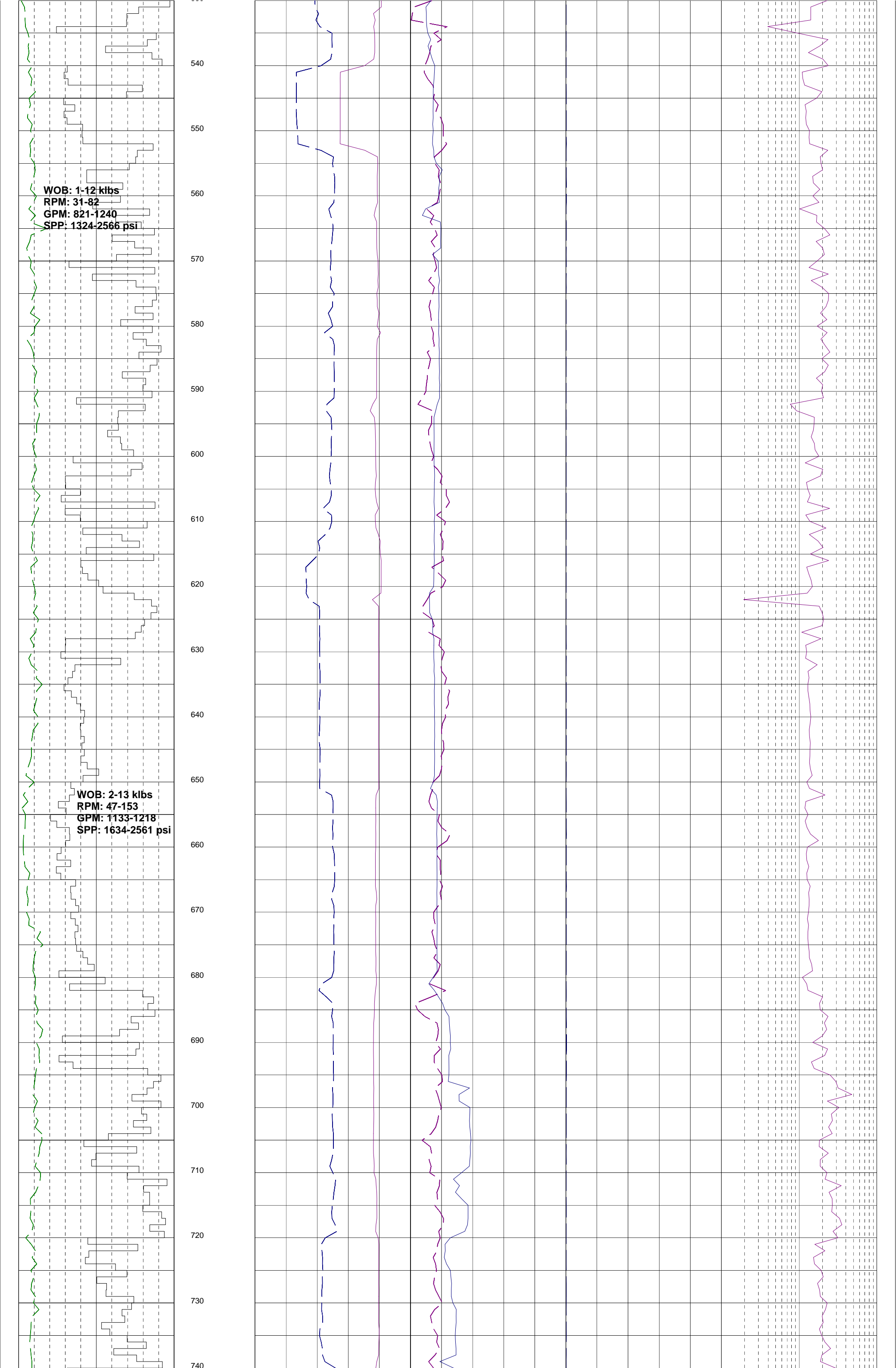
Country : AUSTRALIA		POSITION		CASING SHOE SIZE / DEPTH		Spud Date : 06-10-2009	
Region : TASMANIA		Latitude : 39 53' 07.93" S		762mm (30") at (m MDRT) : 153.00		Total Depth Date : 18-11-2009	
Field : TREFOIL		Longitude : 145 22' 14.62" E		340mm (13 3/8") at (m MDRT) : 930.00		Total Depth (m MDRT) : 3235.0	
Permit : T/18P		X (m) : 360690.389		245mm (9 5/8") at (m MDRT) : 2520.00		Total Depth (m TVSS) : 3234.0	
Well Type : APPRAISAL		Y (m) : 5583676.588				Status : P & A	
Rig Name : KAN TAN 4		RT-Sealevel (m MSL) : 26					
		RT-Seabed (m) : 95					

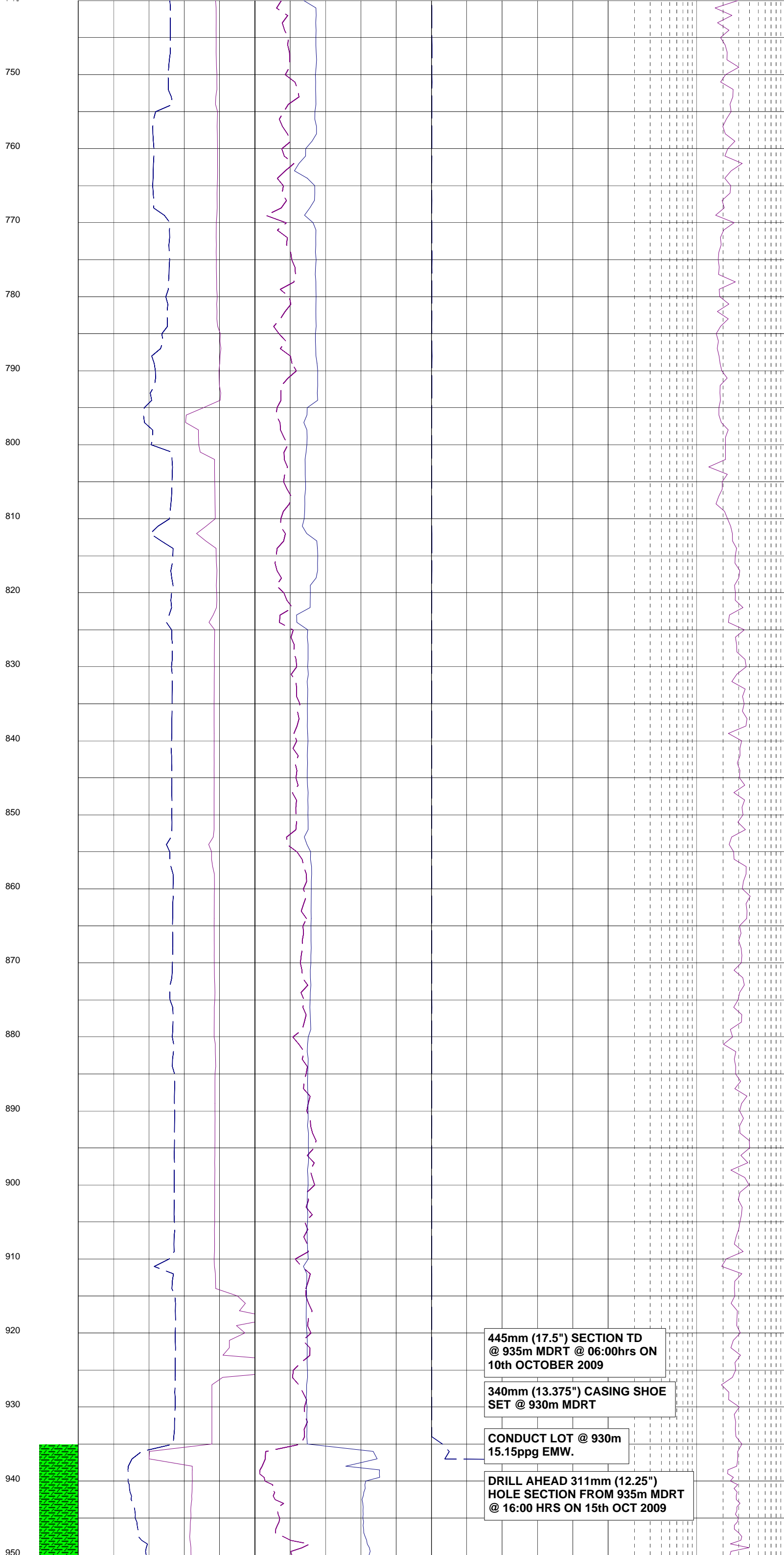
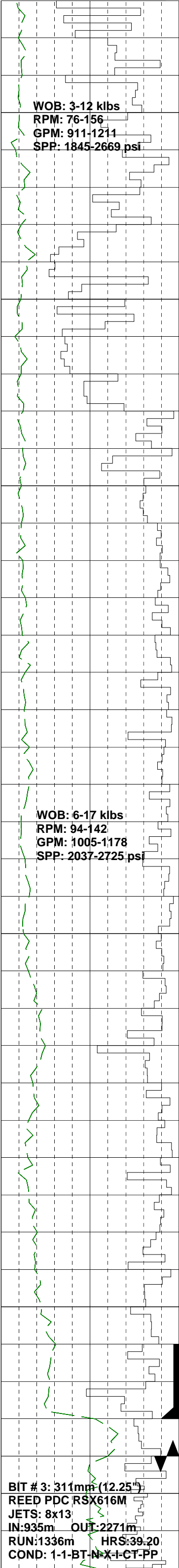
ABBREVIATIONS		LITHOLOGY LEGEND				ENGINEERING	
MW MUD WEIGHT	NB NEW BIT	 Dolomite	 Claystone	 Argil Siltstone	 Calcareous	 Test	
FV FUNNEL VISCOSITY	RR RERUN BIT	 Calcirudite	 Siltstone	 Sandy Siltstone	 Dolomitic	 FIT or LOT	
PV PLASTIC VISCOSITY	CB CORE BIT	 Calcarenite	 Sandstone	 Calcareous Siltstone	 Fossils	 Mud loss	
YP YIELD POINT	WOB WEIGHT ON BIT	 Calcsiltite	 Coal	 Argil Sandstone	 Foraminiferae	 Mud gain	
FC FILTER CAKE	RPM REVS PER MINUTE	 Calcilutite	 Intrusive Volcanics	 Calcareous Sandstone	 Carbonaceous	 Deviation survey	
SOL SOLIDS	FLC FLOW CHECK	 Sandy Claystone	 Volcaniclastics	 Dolomitic Sandstone	 Chert	 Core	
CR CIRCULATE RETURNS	WL FILTRATE	 Silty Claystone	 Tuff	 Silty Sandstone	 Pyrite	 Shoe	
SD SAND - %	PR POOR RETURNS	 Calcareous Claystone	 Cement		 Glauconite	 Calcimetry	
S SALINITY - PPM	NR NO RETURNS	 Argil Calcilutite			 Mica		
RM MUD RESISTIVITY	BG BACKGROUND GAS						
RMF MUD FILTRATE	TG TRIP GAS						
C CARBIDE TEST	STG SHORT TRIP GAS						
LAT LOGGED AFTER TRIP	CG CONNECTION GAS						
DS DEVIATION SURVEY	SG SWAB GAS						
	SVG SURVEY GAS						

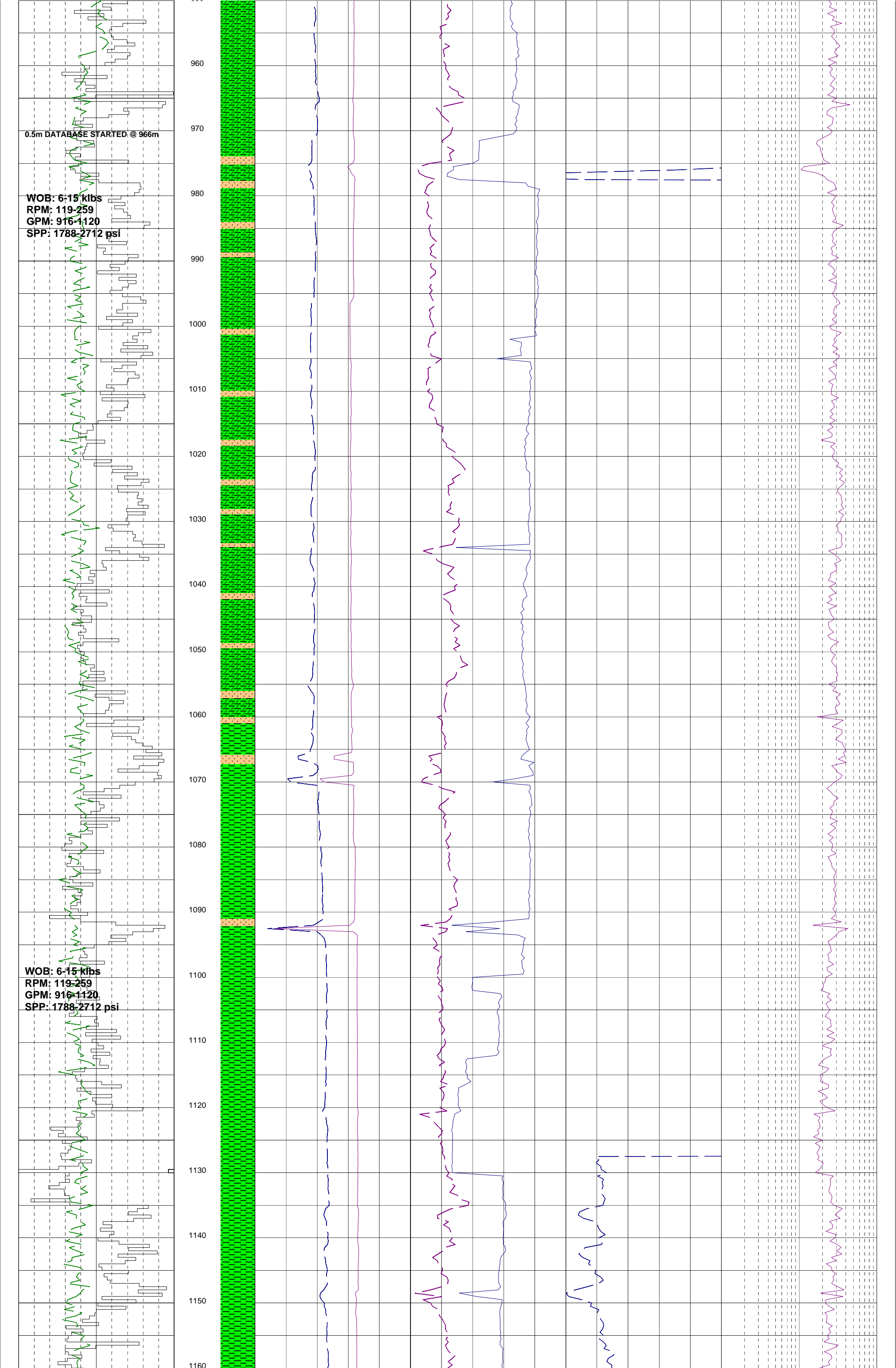
DEPTH		INTERPRETED LITHOLOGY	FLOW IN (gpm)		RPM Avg		TORQUE (klb*ft)		DXC	
mMDRT	Gamma Ray (api)		ROP (m/hr)	ROP Backup (m/hr)	PUMP PRESSURE (psi)	RPM Avg Backup	WOB Avg (klbs)			
0	200		0	400	0	400	0	.03		
100	100		100	300	100	700	10			
200	0		200	200	200	1K	20			
300					300	1300	30			
400					400	1600	40			
500					500	1900	50			
600										
700										
800										
900										
1000										
1100										
1200										
1300										
1400										
1500										
1600										
1700										
1800										
1900										
2000										
2100										
2200										
2300										
2400										
2500										
2600										
2700										
2800										
2900										
3000										
3100										
3200										
3300										
3400										
3500										
3600										
3700										
3800										
3900										
4000										
4100										
4200										
4300										
4400										
4500										
4600										
4700										
4800										
4900										
5000										
5100										
5200										
5300										
5400										
5500										
5600										
5700										
5800										
5900										
6000										
6100										
6200										
6300										
6400										
6500										
6600										
6700										
6800										
6900										
7000										
7100										
7200										
7300										
7400										
7500										
7600										
7700										
7800										
7900										
8000										
8100										
8200										
8300										
8400										
8500										
8600										
8700										
8800										
8900										
9000										
9100										
9200										
9300										
9400										
9500										
9600										
9700										
9800										
9900										
10000										
10100										
10200										
10300										
10400										
10500										
10600										
10700										
10800										
10900										
11000										
11100										
11200										
11300										
11400										
11500										
11600										
11700										
11800										
11900										
12000										
12100										
12200										
12300										
12400										
12500										
12600										
12700										
12800										
12900										
13000										
13100										
13200										
13300										
13400										
13500										
13600										
13700										
13800										
13900										
14000										
14100										
14200										
14300										
14400										
14500										
14600										
14700										
14800										
14900										
15000										
15100										
15200										
15300										
15400										
15500										
15600										
15700										
15800										
15900										
16000										
16100										
16200										
16300										
16400										
16500										
16600										
16700										
16800										
16900										
17000										
17100										
17200										
17300										
17400										
17500										
17600										
17700										
17800										
17900										
18000										
18100										
18200										
18300										
18400										
18500										
18600										
18700										
18800										
18900										
19000										
19100										
19200										
19300										
19400										
19500										
19600										
19700										
19800										
19900										
20000										
20100										
20200										
20300										
20400										
20500										
20600										
20700										
20800										
20900										
21000										
21100										
21200										
21300										
21400										
21500										
21600										
21700										
21800										
21900										
22000										
22100										
22200										
22300										
22400										
22500										
22600										
22700										
22800										
22900										
23000										
23100										
23200										
23300										
23400										
23500										
23600										
23700										
23800										
23900										
24000										
24100										
24200										
24300										
24400								</		

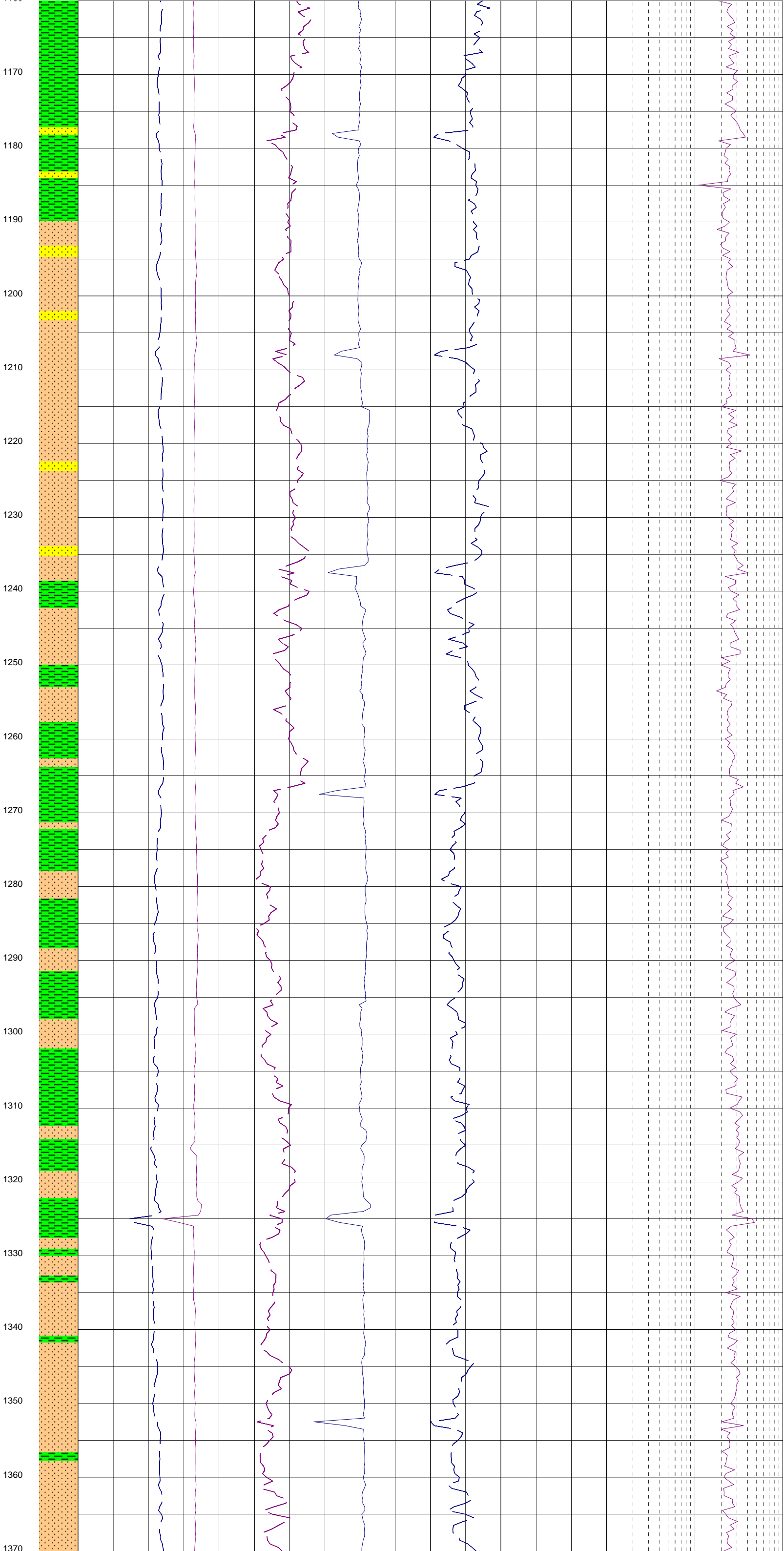
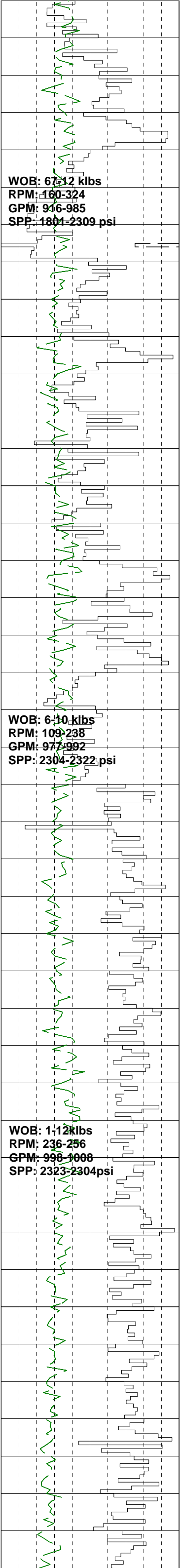


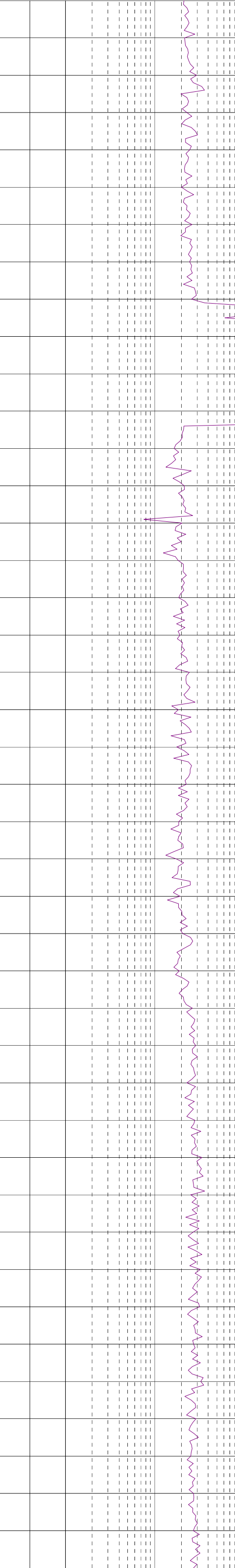
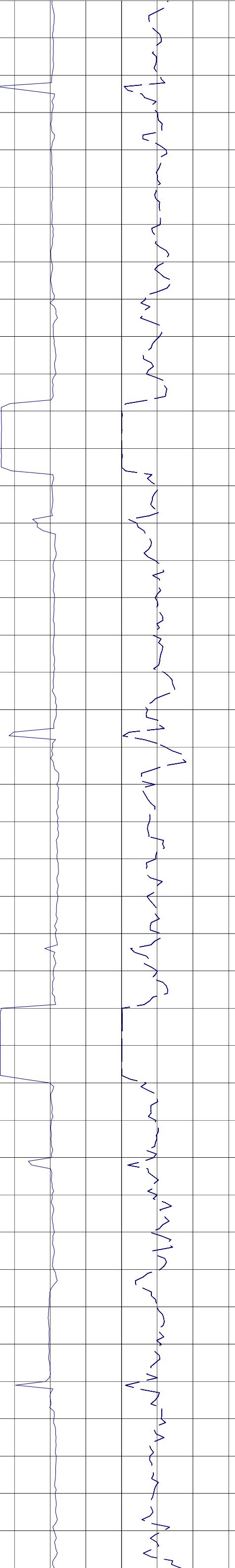
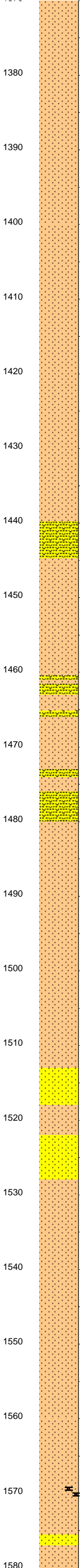
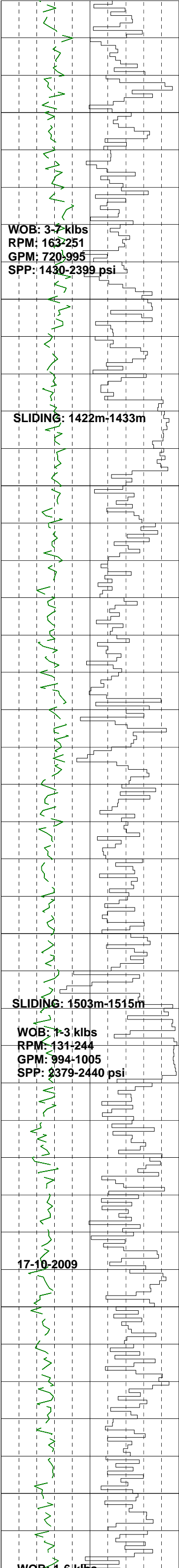












WOB: 1-6 klbs
RPM: 234-251
GPM: 998-1005
SPP: 2581-2734 psi

WOB: 4-17 klbs
RPM: 190-254
GPM: 979-1006
SPP: 2355-2740 psi

WOB: 4-17 klbs
RPM: 190-254
GPM: 979-1006
SPP: 2355-2740 psi

1590

1600

1610

1620

1630

1640

1650

1660

1670

1680

1690

1700

1710

1720

1730

1740

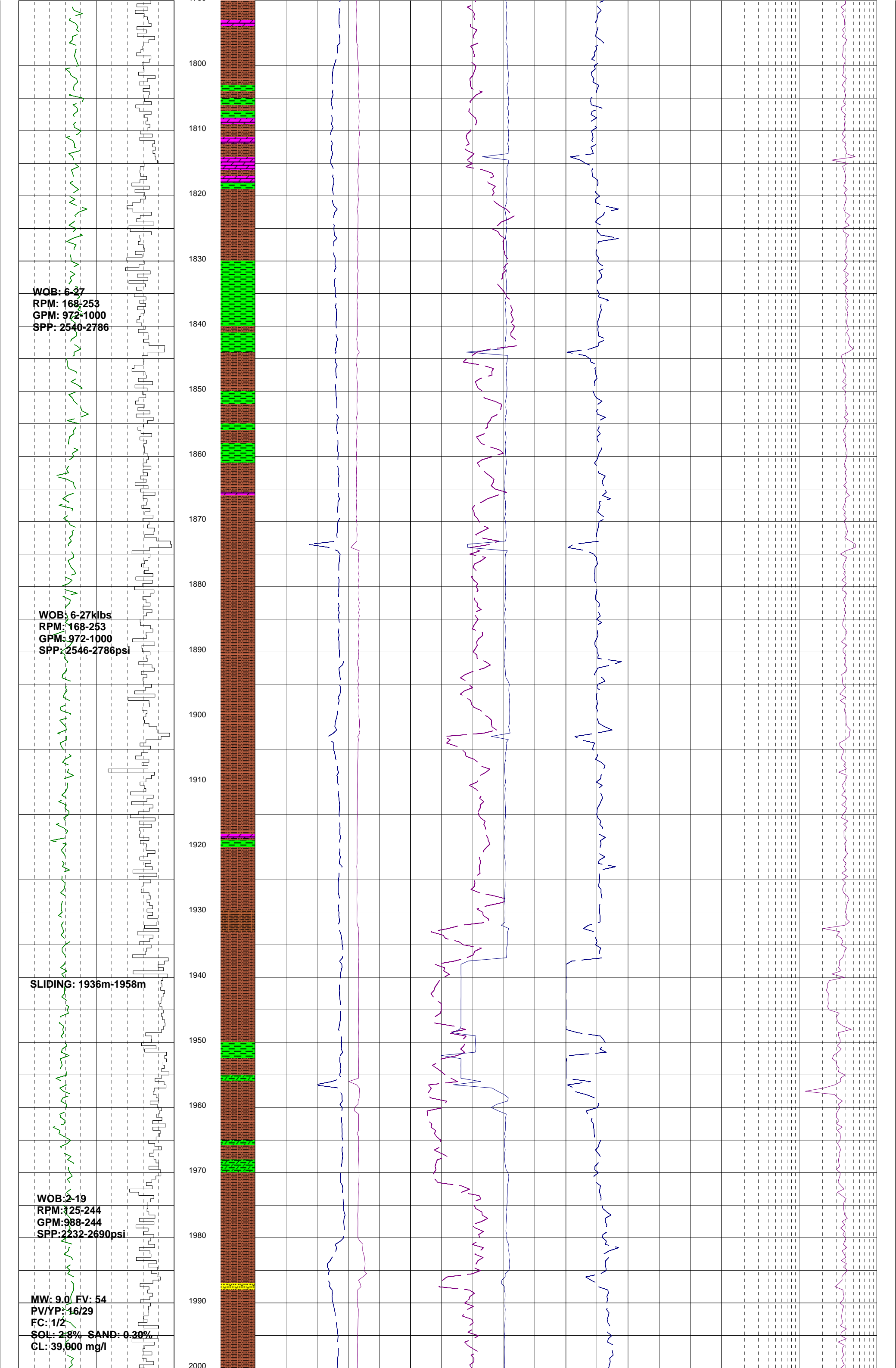
1750

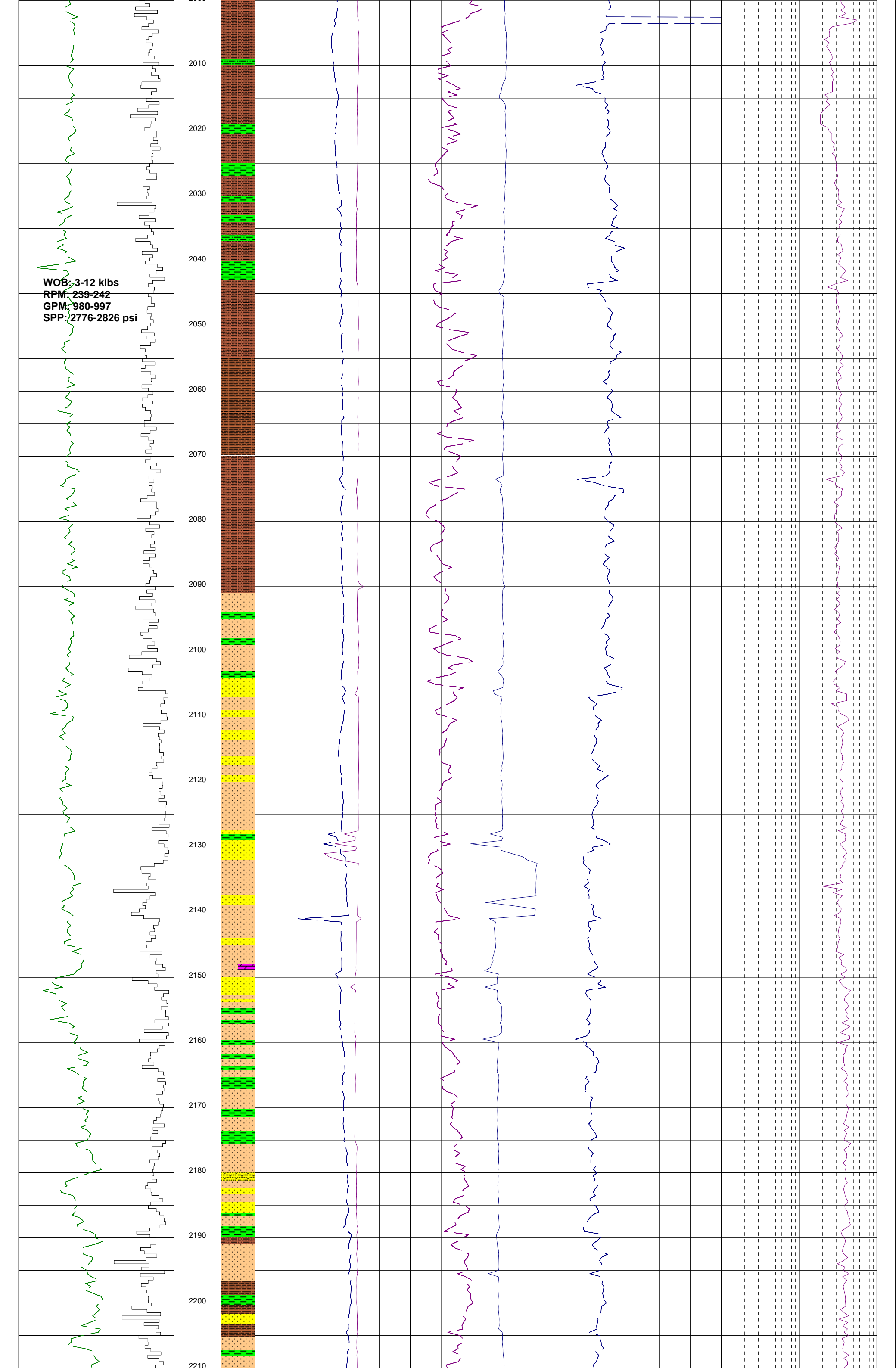
1760

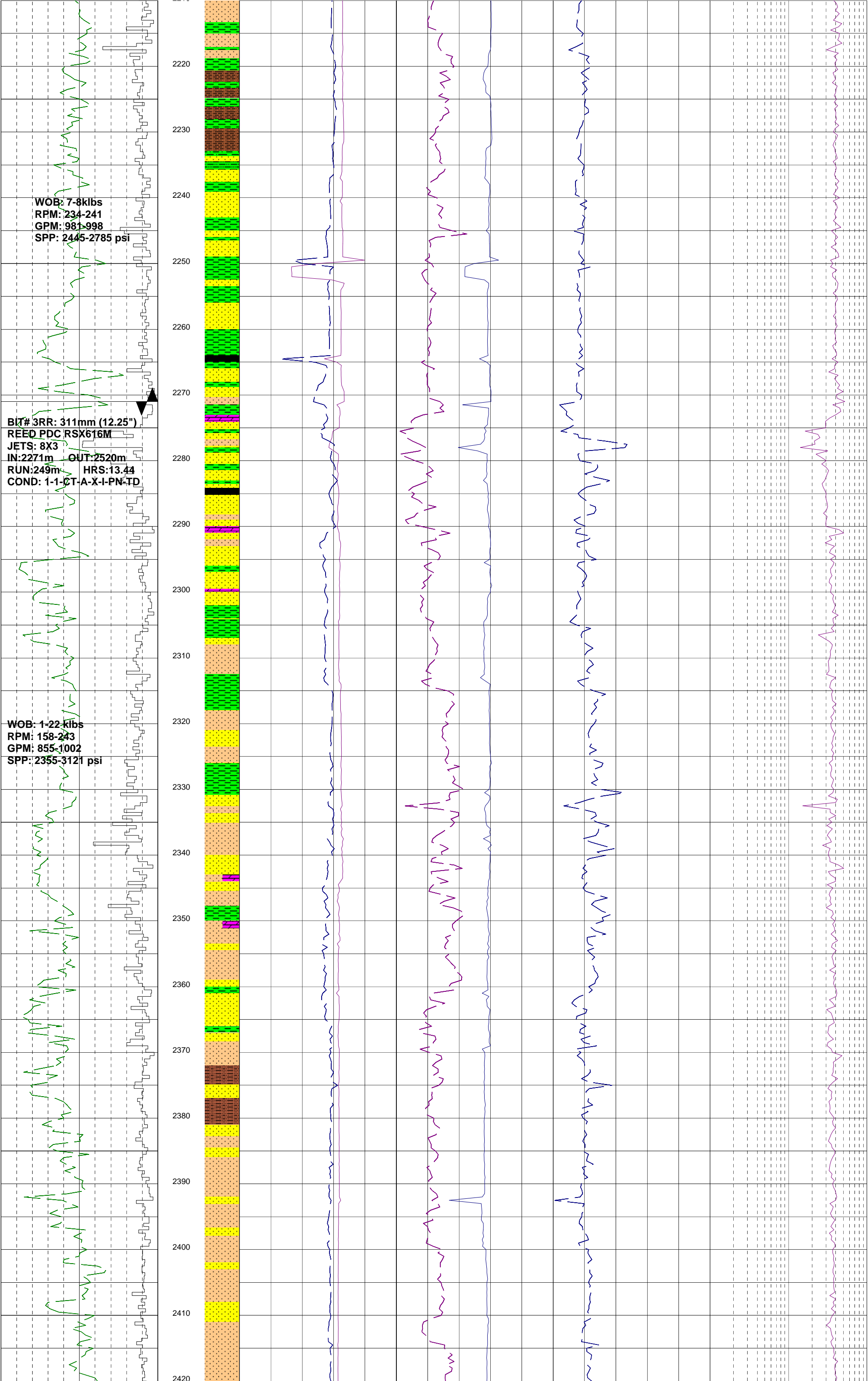
1770

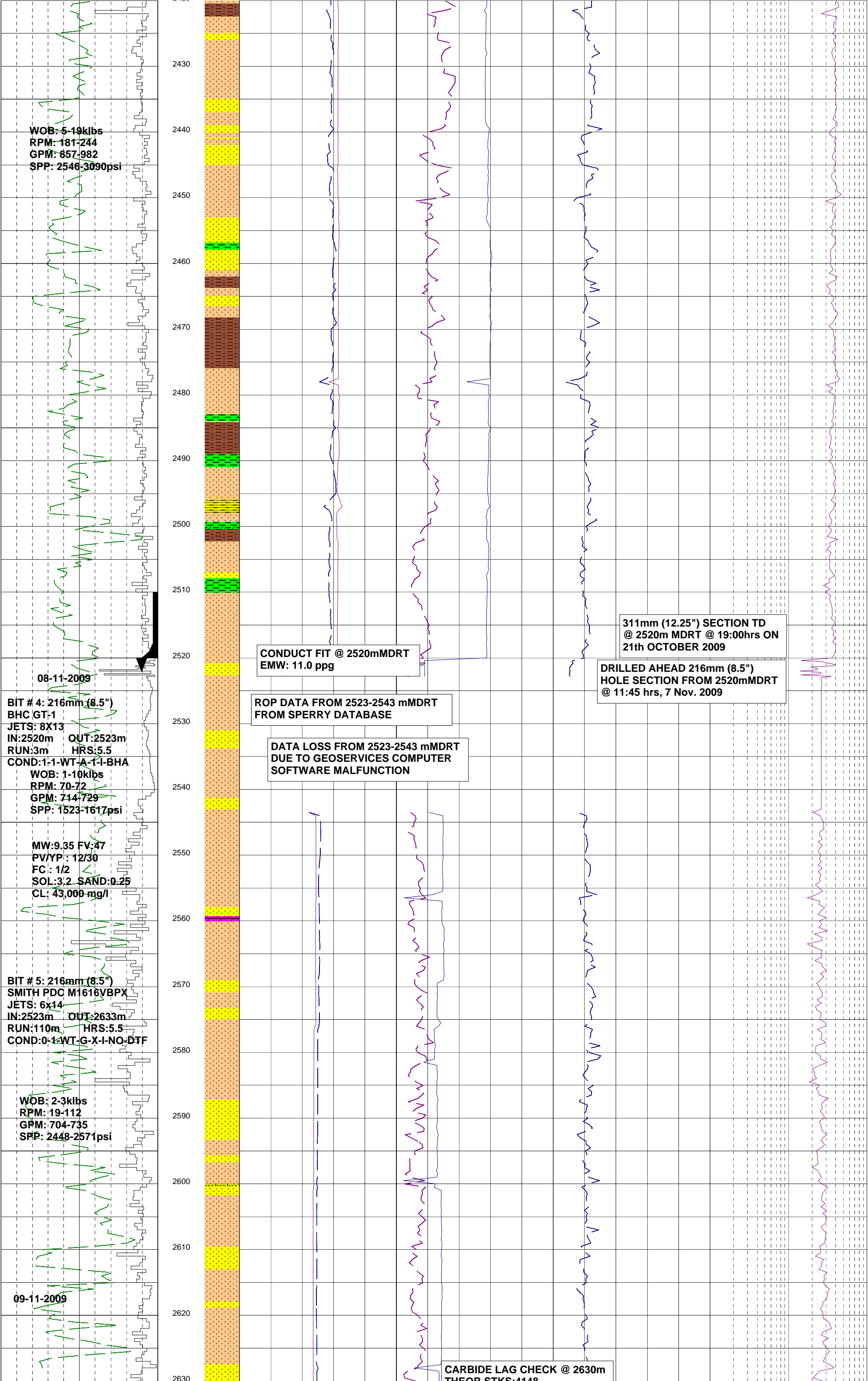
1780

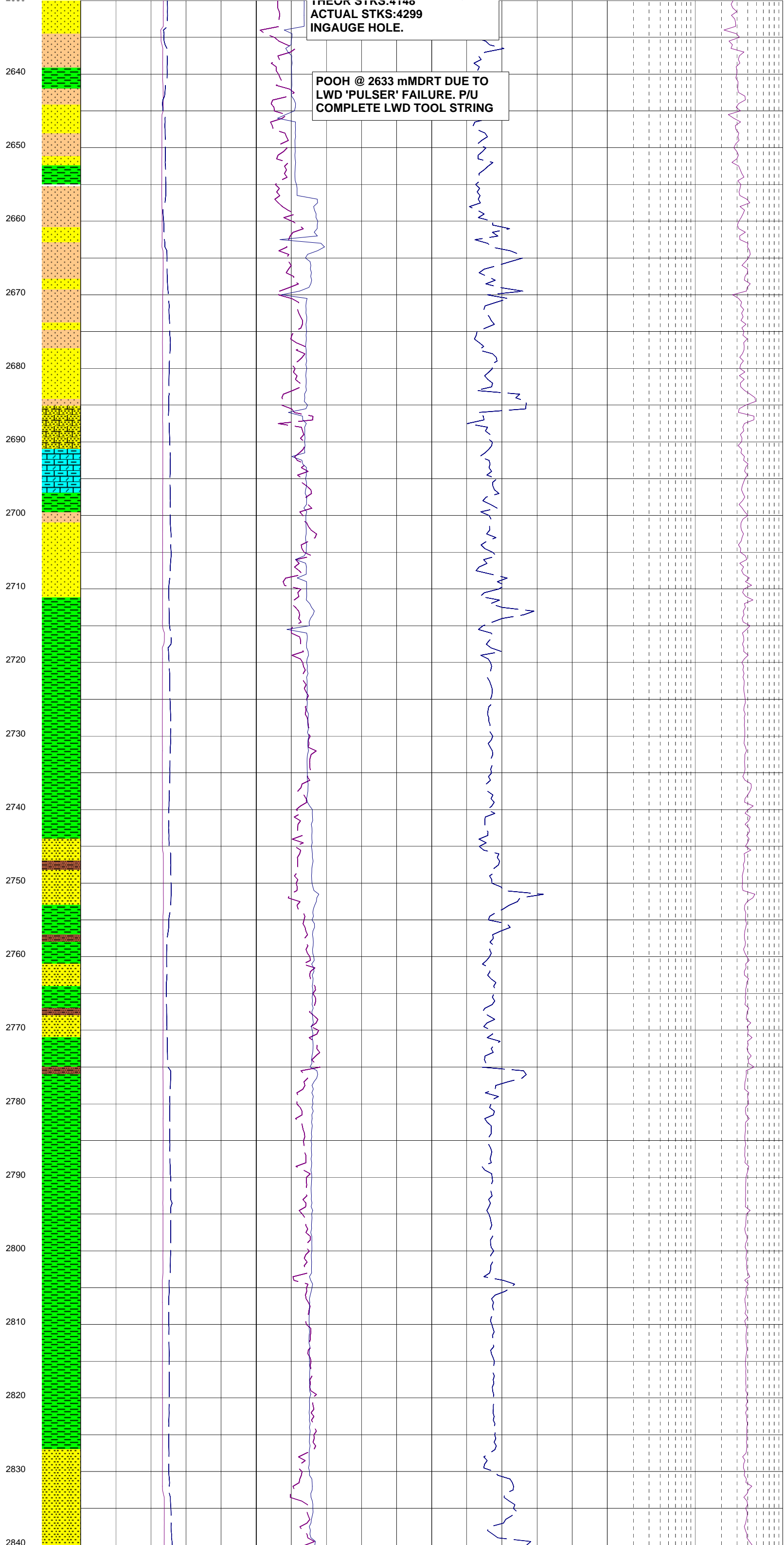
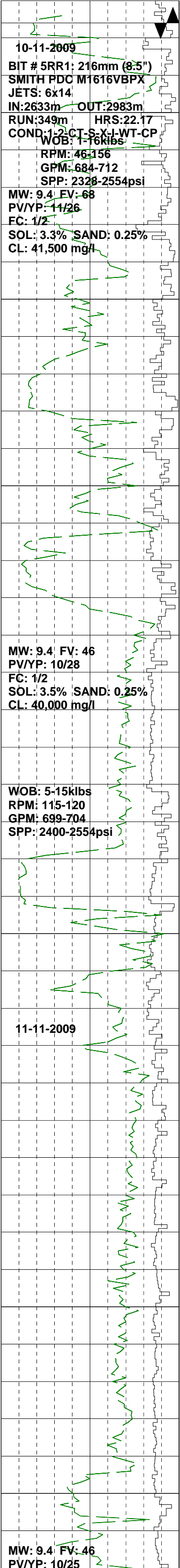
1790


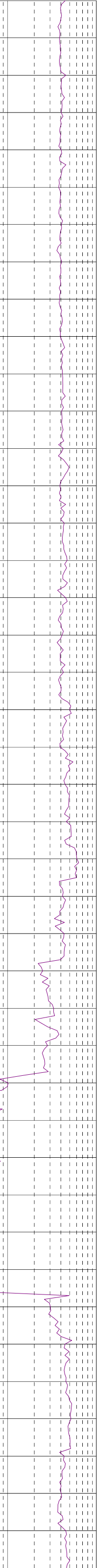
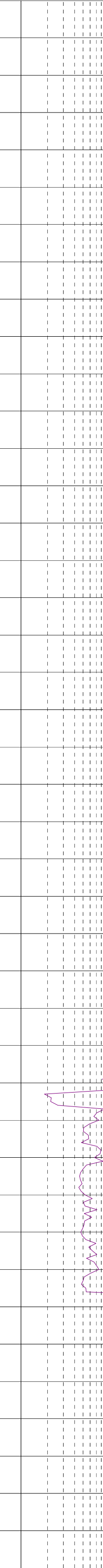




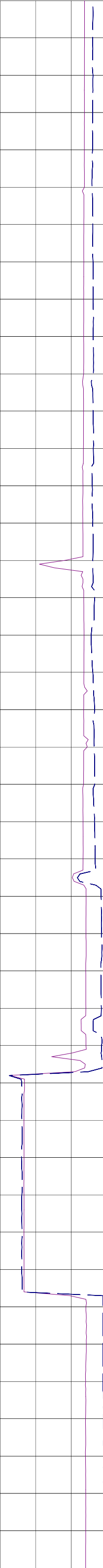
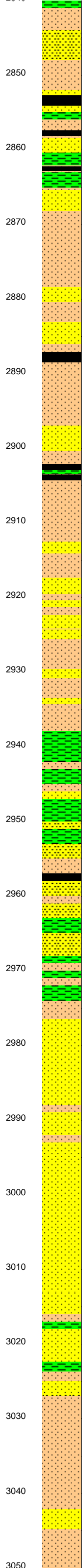
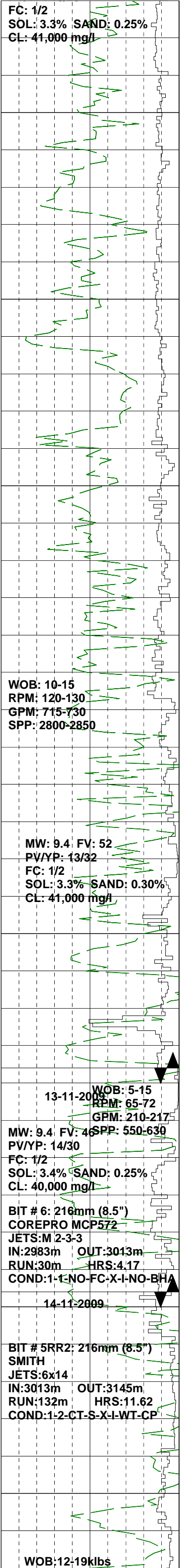


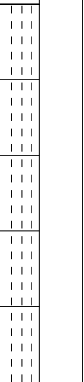




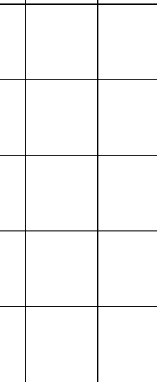
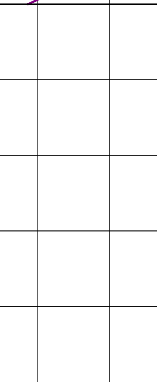
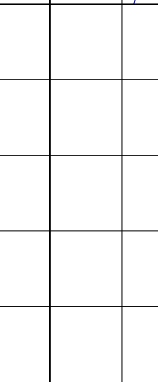
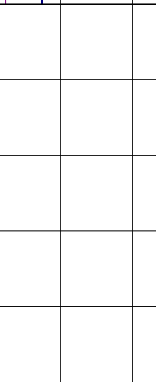
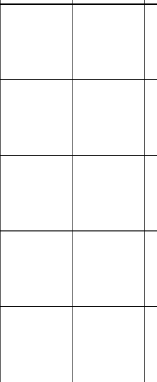

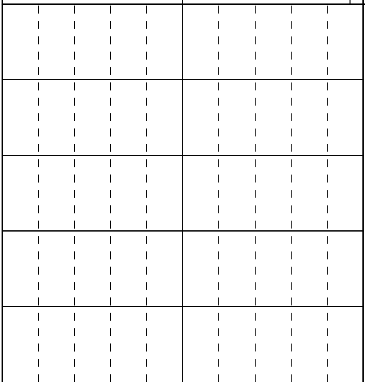
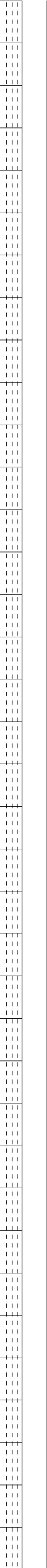
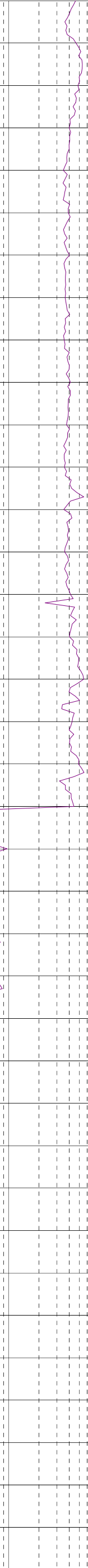
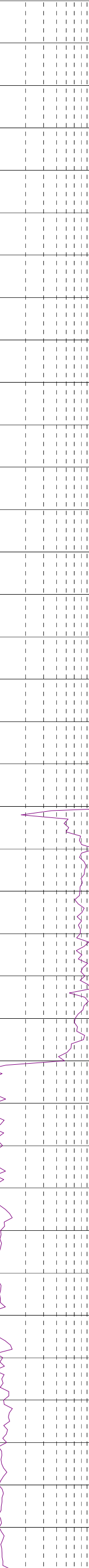

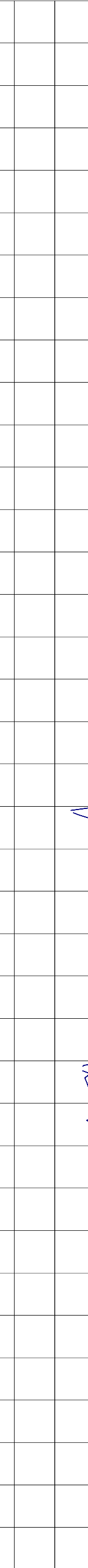


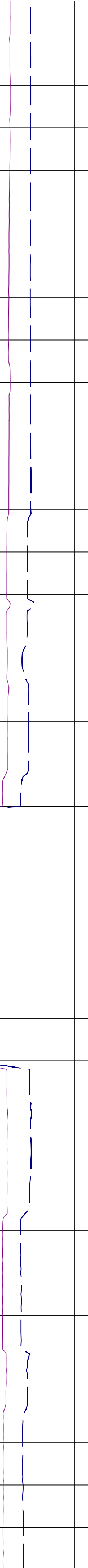
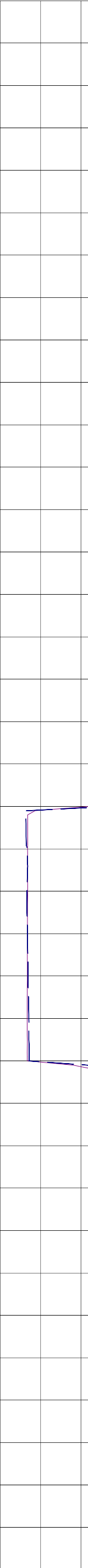
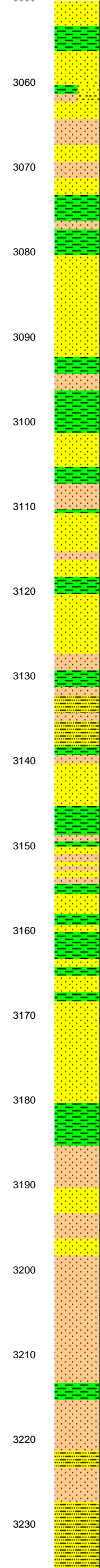
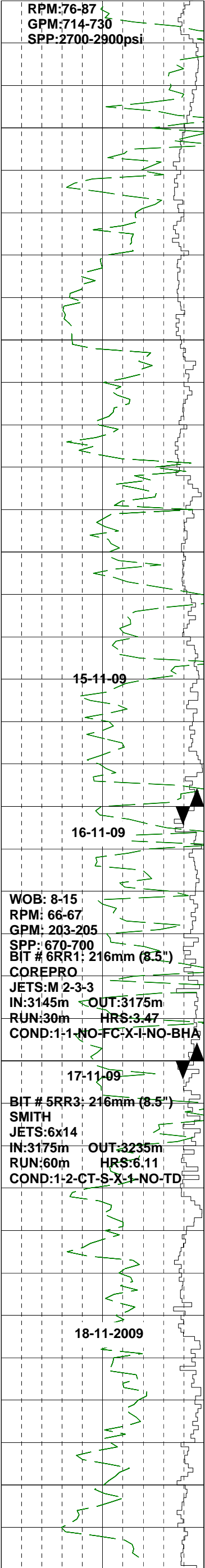












[illegible]