6382000

6381500

6381000

6380500

6380000

6379500

6379000

6378500

6378000

6377500

6377000

6376500

6376000

6375500

6375000

6374500

6374000

6373500

6373000

6372500

6372000

6371500

6371000

6370500

6370000

6369500

6369000

6368500

6368000

6367500

6367000

6366500

6366000

6365500

6365000

6364500

6364000

6363500

6363000

6362500

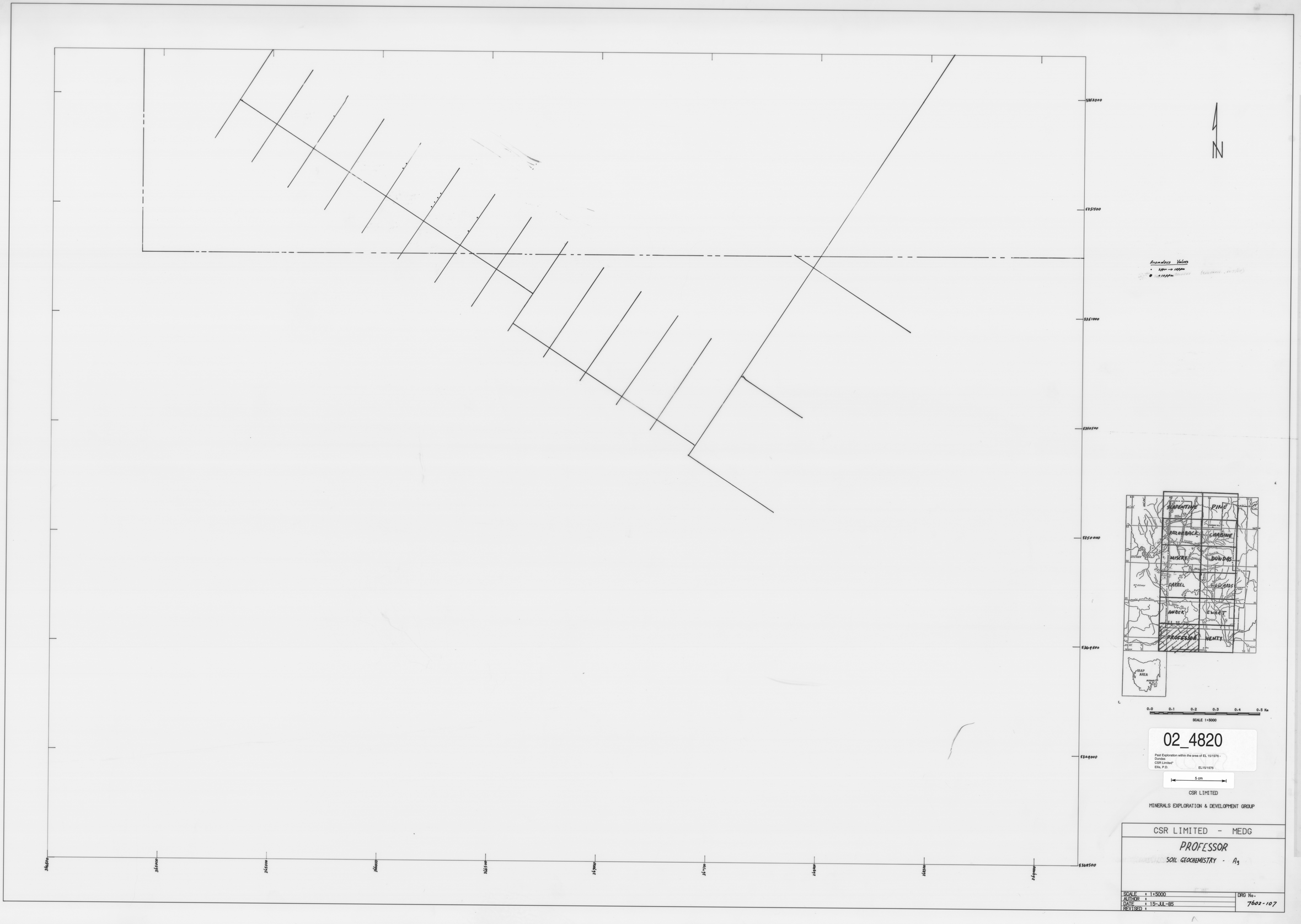

N
Anomalous Values
SERPENTINE
PINE
RAZORBACK
CARBINE
MISERY
DUNDAS
FARREL
HOWARDS
AMBER
EWART
PROFESSOR
HENTY
MAP AREA
0.0 0.1 0.2 0.3 0.4 0.5 Km
SCALE 1:5000
02_4820
Past Exploration within the area of EL 15/1976 - Dundas
CSR Limited*
Ellis, P.D.
EL15/1976
5 cm
CSR LIMITED
MINERALS EXPLORATION & DEVELOPMENT GROUP
CSR LIMITED - MEDG
PROFESSOR
SOIL GEOCHEMISTRY - Ag
SCALE : 1:5000
AUTHOR :
DATE : 15-JUL-85
REVISED :
DRG No.
7602-107

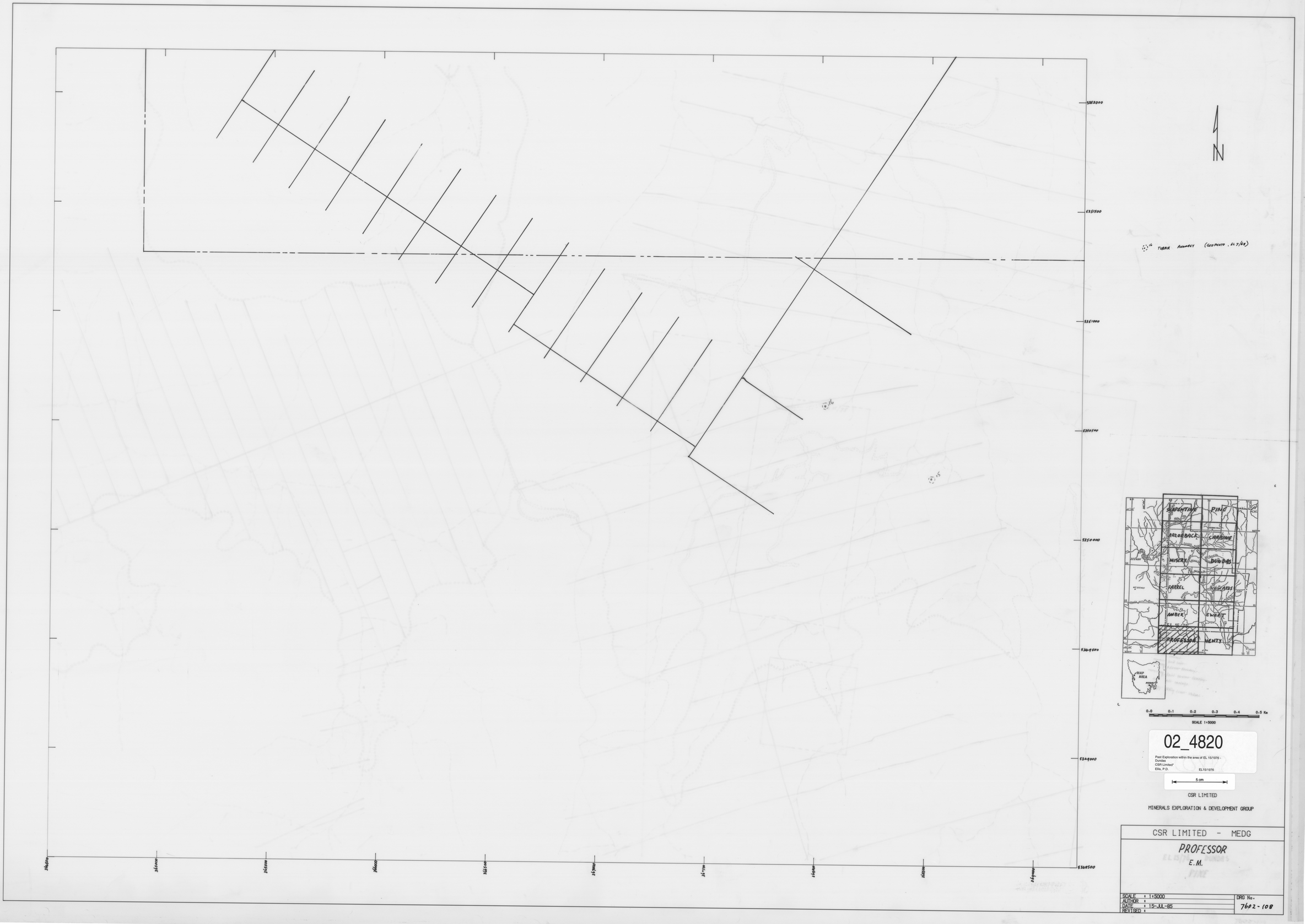

N
TURRAR ANOMALY (GEOPHOTO . EL 7/68)
SEAPENTINE
PINE
RAZORBACK
CARBINE
MISERY
DUNDAS
FARREL
HOWARDS
AMBER
EWART
PROFESSOR
HENTY
SEAP AREA
0.0 0.1 0.2 0.3 0.4 0.5 Km
SCALE 1:5000
02_4820
Past Exploration within the area of EL 15/1976 - Dundas
CSR Limited"
Ellis, P.D.
EL15/1976
5 cm
CSR LIMITED
MINERALS EXPLORATION & DEVELOPMENT GROUP
CSR LIMITED - MEDG
PROFESSOR
E.M.
SCALE : 1:5000
AUTHOR :
DATE : 15-JUL-85
REVISED :
DRG No.
7602-108

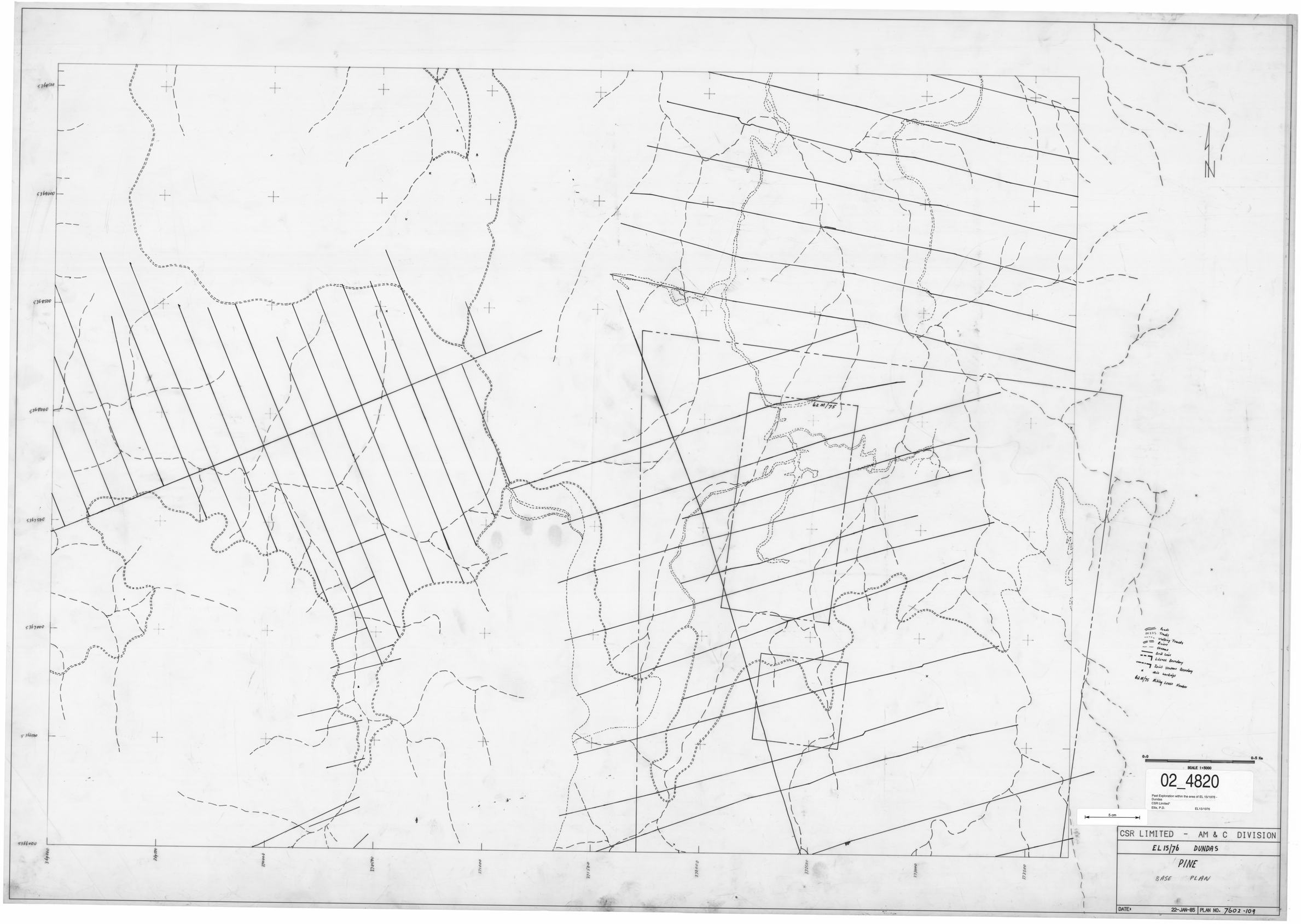

02_4820

Past Exploration within the area of EL 15/1976 - Dundas
CSR Limited"
Ellis, P.D. EL15/1976

CSR LIMITED - AM & C DIVISION

EL 15/76 DUNDAS

PINE

BASE PLAN

DATE: 22-JAN-85 | PLAN NO. 7602-109

5366100
5364000
5365500
5367000
5367500
5366500
5368000
5366000
5368500
5367000
5369000
5367500
5369500
5368000
5370000
5368500
5370500
5369000
5371000
5369500
5371500
5370000
5372000
5370500
5372500
5371000
5373000
5371500
5373500
5372000
5374000
5372500
5374500
5373000
5375000
5373500
5375500
5374000
5376000
5374500
5376500
5375000
5377000
5375500
5377500
5376000
5378000
5376500

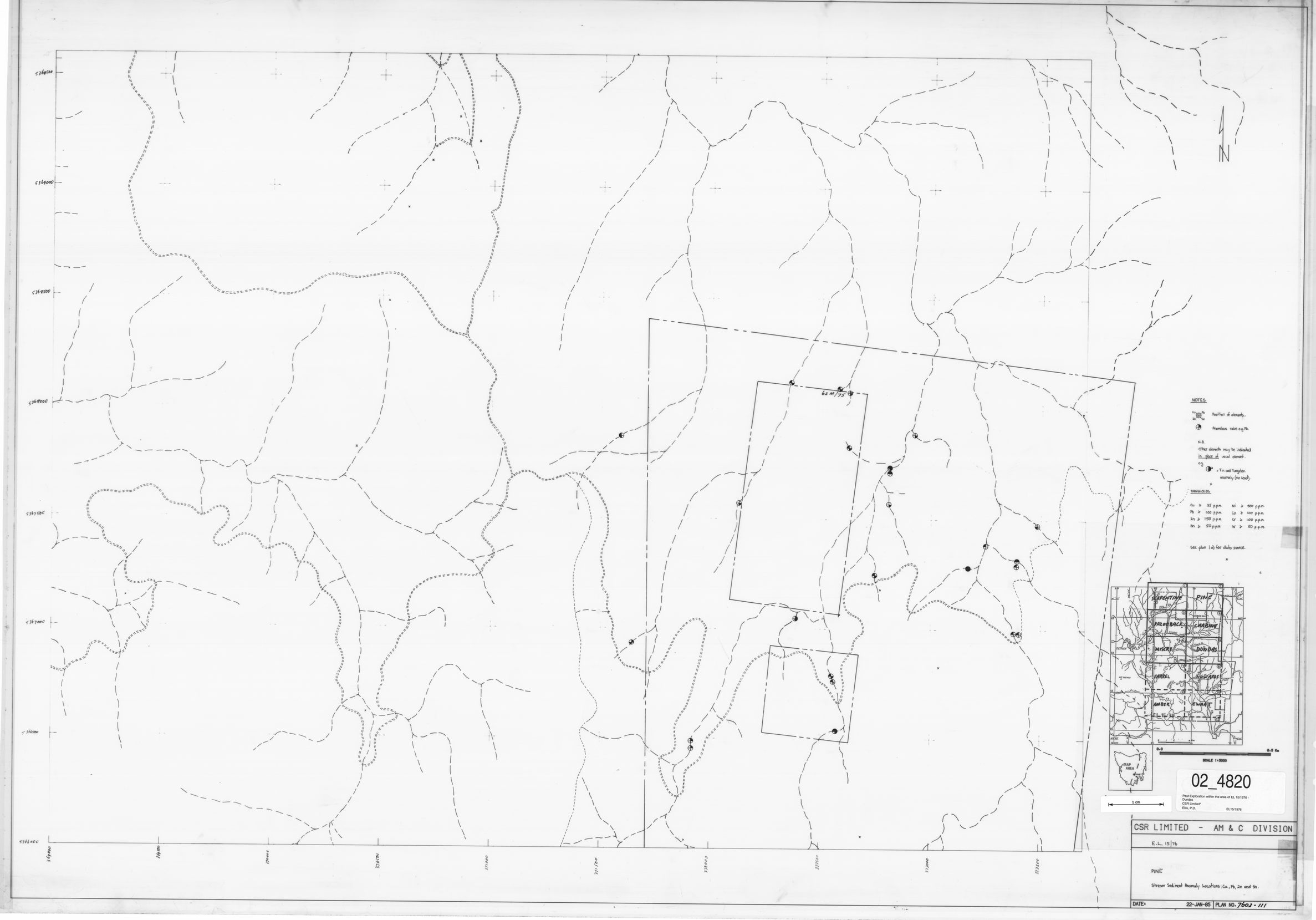

5369500
5369000
5368500
5368000
5367500
5367000
5366500
5366000
369000
369500
370000
370500
371000
371500
372000
372500
373000
373500
62 M/75
N
NOTES
Cu Pb Zn Sn
Position of elements.
Anomalous value e.g. Pb.
N.B.
Other elements may be indicated in place of usual element.
e.g.
= Tin and Tungsten anomaly (no lead).
THRESHOLDS
Cu ≥ 35 p.p.m.
Pb ≥ 100 p.p.m.
Zn ≥ 150 p.p.m.
Sn ≥ 50 p.p.m.
Ni ≥ 500 p.p.m.
Co ≥ 100 p.p.m.
Cr ≥ 100 p.p.m.
W ≥ 50 p.p.m.
See plan 1(a) for data source.
SERPENTINE
PINE
RAZORBACK
CARBINE
MISERY
DUNDAS
FARREL
HOWARDS
AMBER
EWART
EL 15/76
MAP AREA
0.0
0.5 Km
SCALE 1:5000
5 cm
02_4820
Past Exploration within the area of EL 15/1976 - Dundas
CSR Limited*
Ellis, P.D.
EL15/1976
CSR LIMITED - AM & C DIVISION
E.L. 15/76
PINE
Stream Sediment Anomaly Locations: Cu, Pb, Zn and Sn.
DATE: 22-JAN-85
PLAN NO. 7602-111



5369500
5369000
5368500
5368000
5367500
5367000
5366500
5366000
369000
369500
370000
370500
371000
371500
372000
372500
373000
373500
62 M/73
N
NOTES
Ag Au As Other Position of elements.
Anomalous value e.g. Au.
N.B.
Other elements may be indicated in place of usual elements.
e.g.
Bi = Bismuth and Chromium anomaly (no Gold).
THRESHOLDS
Ag ≥ 2 p.p.m.
Au ≥ 0.1 p.p.m.
As ≥ 10 p.p.m.
Bi ≥ 10 p.p.m.
Ni ≥ 500 p.p.m.
Co ≥ 100 p.p.m.
Cr ≥ 100 p.p.m.
W ≥ 50 p.p.m.
See plan number 1a for data source.
SERPENTINE
PINE
RAZORBACK
CARBINE
MISERY
DUNDAS
FARREL
HOWARDS
AMBER
EWART
EL 15/76
MAP AREA
0.0
0.5 Km
SCALE 1:5000
5 cm
02_4820
Past Exploration within the area of EL 15/1976 - Dundas
CSR Limited*
Ellis, P.D.
EL15/1976
CSR LIMITED - AM & C DIVISION
E.L. 15/76
PINE
Stream Sediment Anomaly Locations: Ag, Au, As and Other.
DATE: 22-JAN-85
PLAN NO. 7602-112

N

62 m/75

NOTES

Position of elements.

Anomalous value e.g. Pb.

N.B.
Other elements may be calculated in place of usual elements.
e.g. Tin and Chromium anomaly (no stud).

THRESHOLDS

Cu	≥ 100 p.p.m.	Ni	≥ 1,000 p.p.m.
Pb	≥ 200 p.p.m.	Co	≥ 300 p.p.m.
Zn	≥ 500 p.p.m.	Cr	≥ 30%
Sn	≥ 150 p.p.m.	W	≥ 100 p.p.m.

See plan number 1a for data source.

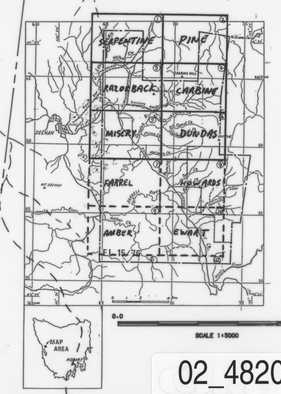

0.0 0.5 Km
SCALE 1:5000

5 cm

02_4820

Past Exploration within the area of EL 15/1976 -
Dundas
CSR Limited*
Ellis, P.D. EL15/1976

CSR LIMITED - AM & C DIVISION

E.L. 15/76

PINE

Panned Concentrate Anomaly Locations: Cu, Pb, Zn and Sn.

DATE: 22-JAN-85 | PLAN NO. 7602 - 1/3

9254

NOTES

Position of elements.

Anomalous value e.g. Au.

N.B.
Other elements may be indicated in place of usual elements.
e.g. = Bismuth and Tungsten anomaly (no Gold).

THRESHOLDS

Ag ≥	1 p.p.m.	Bi ≥	50 p.p.m.
Au ≥	0.5 p.p.m.	Ni ≥	1,000 p.p.m.
As ≥	50 p.p.m.	Co ≥	300 p.p.m.
		Cr ≥	30%
		W ≥	100 p.p.m.

See plan number 1a. for data source.

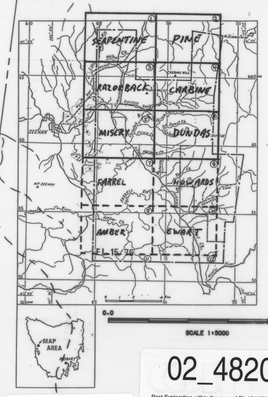

5 cm

02_4820

Past Exploration within the area of EL 15/1976 -
Dundas
CSR Limited*
Ellis, P.D. EL15/1976

CSR LIMITED - AM & C DIVISION

E.L. 15/76

PINE

Panned Concentrate Anomaly Locations : Ag, Au, As and Other.

DATE: 22-JAN-85 | PLAN NO. 7602 - 116

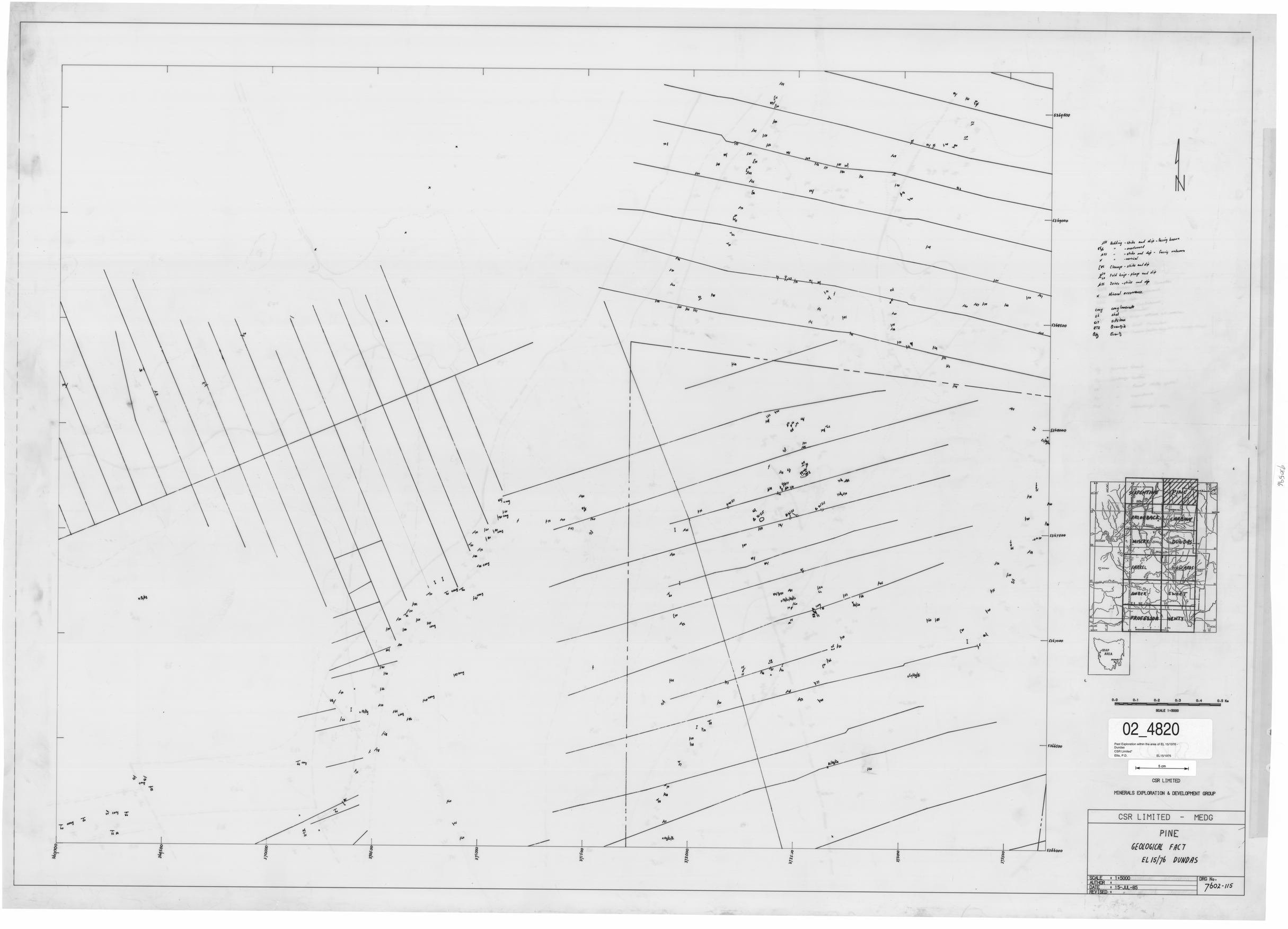

5369500
5369000
5368500
5368000
5367500
5367000
5366500
5366000
360000
369500
370000
370500
371000
371500
372000
372500
373000
373500
N
Bedding - strike and dip - facing known
" - overturned
" - strike and dip - facing unknown
" - vertical
Cleavage - strike and dip
Fold hinge - plunge and dip
Joints - strike and dip
Mineral occurrence.
cong conglomerate
sh shale
QT siltstone
QTZ Quartzite
Qtz Quartz
SERPENTINE
PINE
RAZORBACK
CARBINE
MISERY
DUNDAS
FARREL
HOWARDS
AMBER
EWART
PROFESSOR
HENTY
ASAP AREA
0.0 0.1 0.2 0.3 0.4 0.5 Km
SCALE 1:5000
02_4820
Past Exploration within the area of EL 15/1976 - Dundas
CSR Limited*
Ellis, P.D.
EL15/1976
5 cm
CSR LIMITED
MINERALS EXPLORATION & DEVELOPMENT GROUP
CSR LIMITED - MEDG
PINE
GEOLOGICAL FACT
EL 15/76 DUNDAS
SCALE : 1:5000
AUTHOR :
DATE : 15-JUL-85
REVISED :
DRG No.
7602-115

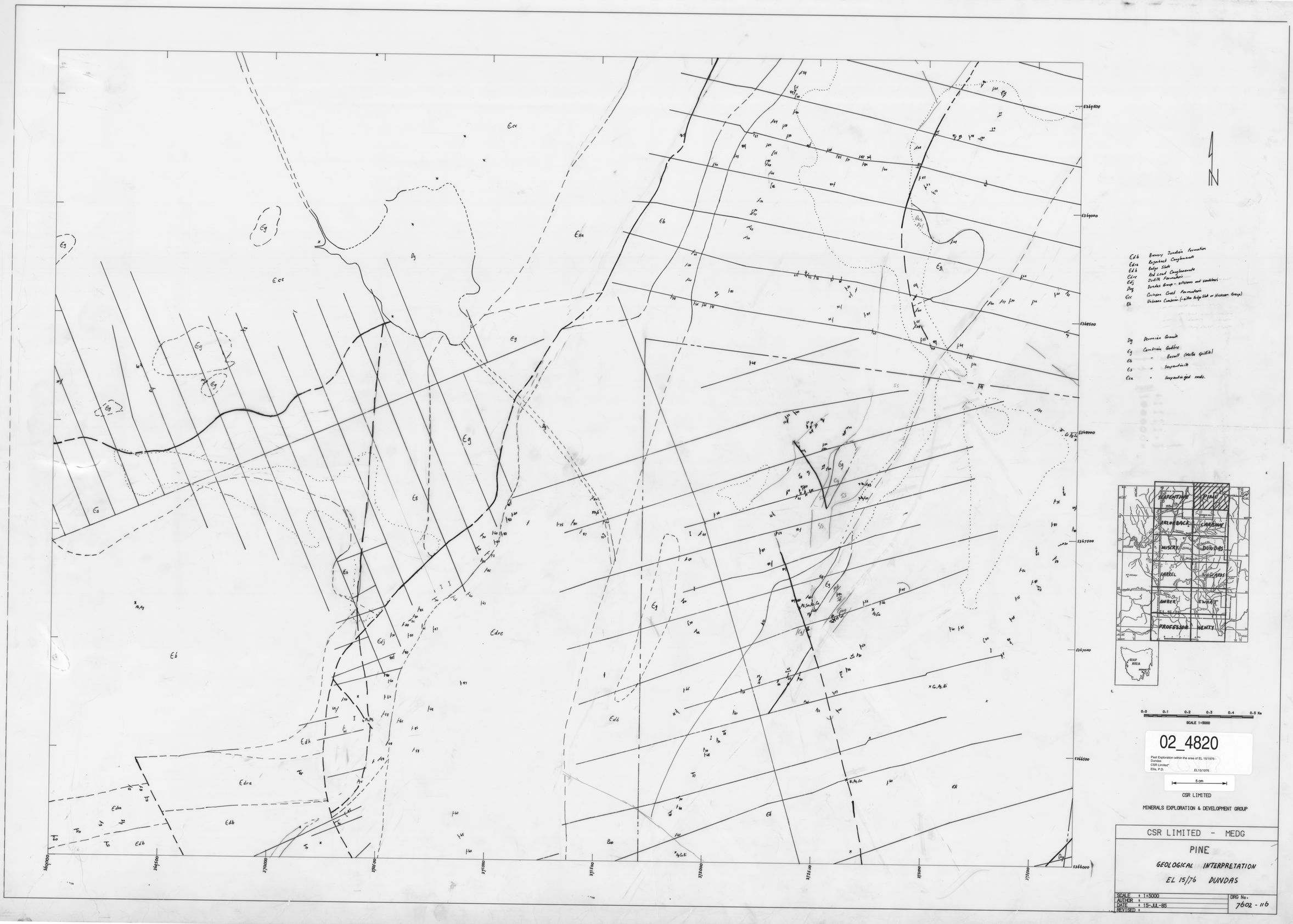

Ꞓb Brevery Junction Formation
Ꞓdra Razorback Conglomerate
Ꞓdh Rodge Slate
Ꞓdrc Red Lead Conglomerate
Ꞓdj Judith Formation
Ꞓdg Dundas Group - siltstones and sandstones
Ꞓcr Crimson Creek Formation
Ꞓc Unknown Cambrian (+ either Rodge Slate or Hoskisson Group)
Ꞓb
Dg Devonian Granite
Ꞓg Cambrian Gabbro
Ꞓb " Basalt (MelBa Spilite)
Ꞓs " Serpentinite
Ꞓsa " Serpentinized rocks.
N
5369500
5369000
5368500
5368000
5367500
5367000
5366500
5366000
360000
364500
370000
370500
371000
371500
372000
372500
373000
373500
SERPENTINE
PINE
RAZORBACK
CARBINE
MISERY
DUNDAS
FARREL
NEWARDS
AMBER
EWART
PROFESSOR
HENTY
SEAP AREA
0.0 0.1 0.2 0.3 0.4 0.5 Km
SCALE 1:5000
02_4820
Past Exploration within the area of EL 15/1976 - Dundas
CSR Limited*
Ellis, P.D.
EL15/1976
5 cm
CSR LIMITED
MINERALS EXPLORATION & DEVELOPMENT GROUP
CSR LIMITED - MEDG
PINE
GEOLOGICAL INTERPRETATION
EL 15/76 DUNDAS
SCALE : 1:5000
AUTHOR :
DATE : 15-JUL-85
REVISED :
DRG No.
7602 - 116

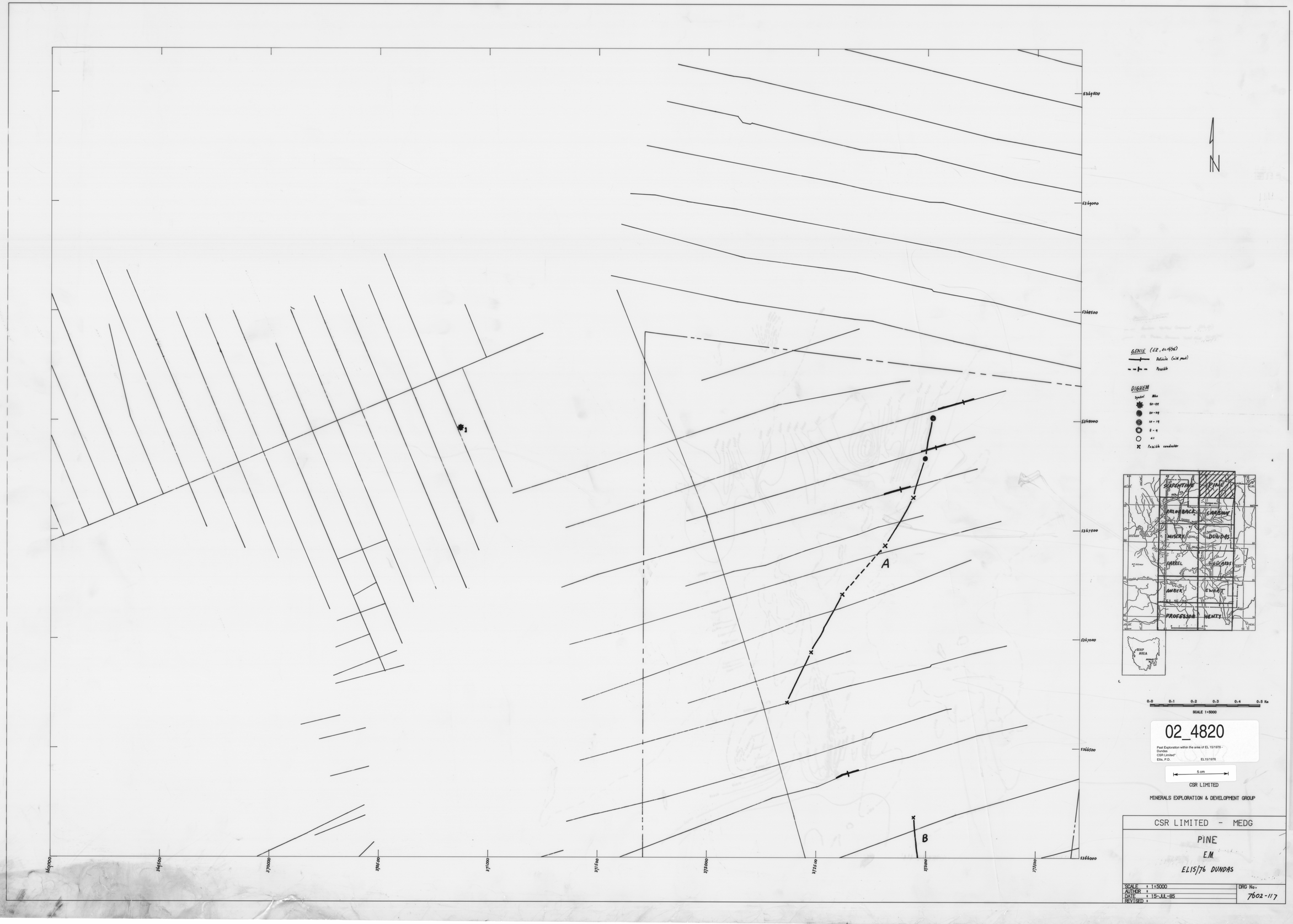

5369500
5369000
5368500
5368000
5367500
5367000
5366500
5366000
360000
369500
370000
370500
371000
371500
372000
372500
373000
373500
A
B
N
GENIE (EZ, EL15/76)
Definite (with peak)
Possible
DIGHEM
Symbol Mho
50-99
20-49
10-19
5-9
<1
Possible conductor
SEAPENTINE
PINE
RAZORBACK
CARBINE
MISERY
DUNDAS
FARREL
HOWARDS
AMBER
EWART
PROFESSOR
HENTY
SEAP AREA
0.0 0.1 0.2 0.3 0.4 0.5 Km
SCALE 1:5000
02_4820
Past Exploration within the area of EL 15/1976 - Dundas
CSR Limited"
Ellis, P.D.
EL15/1976
5 cm
CSR LIMITED
MINERALS EXPLORATION & DEVELOPMENT GROUP
CSR LIMITED - MEDG
PINE
E.M.
EL15/76 DUNDAS
SCALE : 1:5000
AUTHOR :
DATE : 15-JUL-85
REVISED :
DRG No.
7602-117

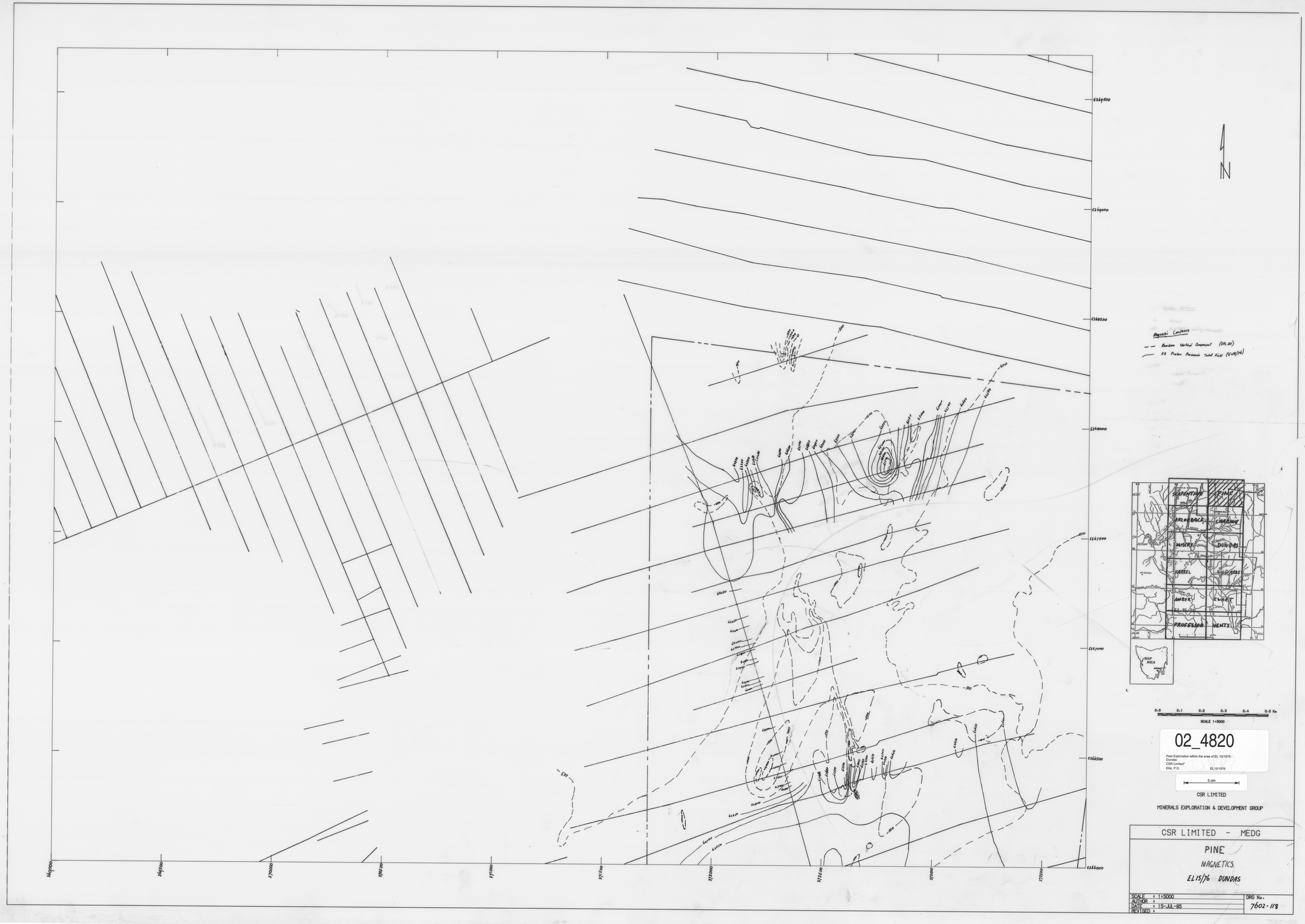

5369500
5369000
5368500
5368000
5367500
5367000
5366500
5366000
360000
364500
370000
370500
371000
371500
372000
372500
373000
373500
N
Magnetic Contours
Reaction Vertical Component (SPL 20)
EZ Proton Precession Total Field (EL15/76)
SEAPENTINE
PINE
RAZORBACK
CARBINE
MISERY
DUNDAS
FARREL
HOWARDS
AMBER
EWART
PROFESSOR
HENTY
SEAP AREA
0.0 0.1 0.2 0.3 0.4 0.5 Km
SCALE 1:5000
02_4820
Past Exploration within the area of EL 15/1976 - Dundas
CSR Limited*
Ellis, P.D.
EL15/1976
5 cm
CSR LIMITED
MINERALS EXPLORATION & DEVELOPMENT GROUP
CSR LIMITED - MEDG
PINE
MAGNETICS
EL15/76 DUNDAS
SCALE : 1:5000
AUTHOR :
DATE : 15-JUL-85
REVISED :
DRG No.
7602-118

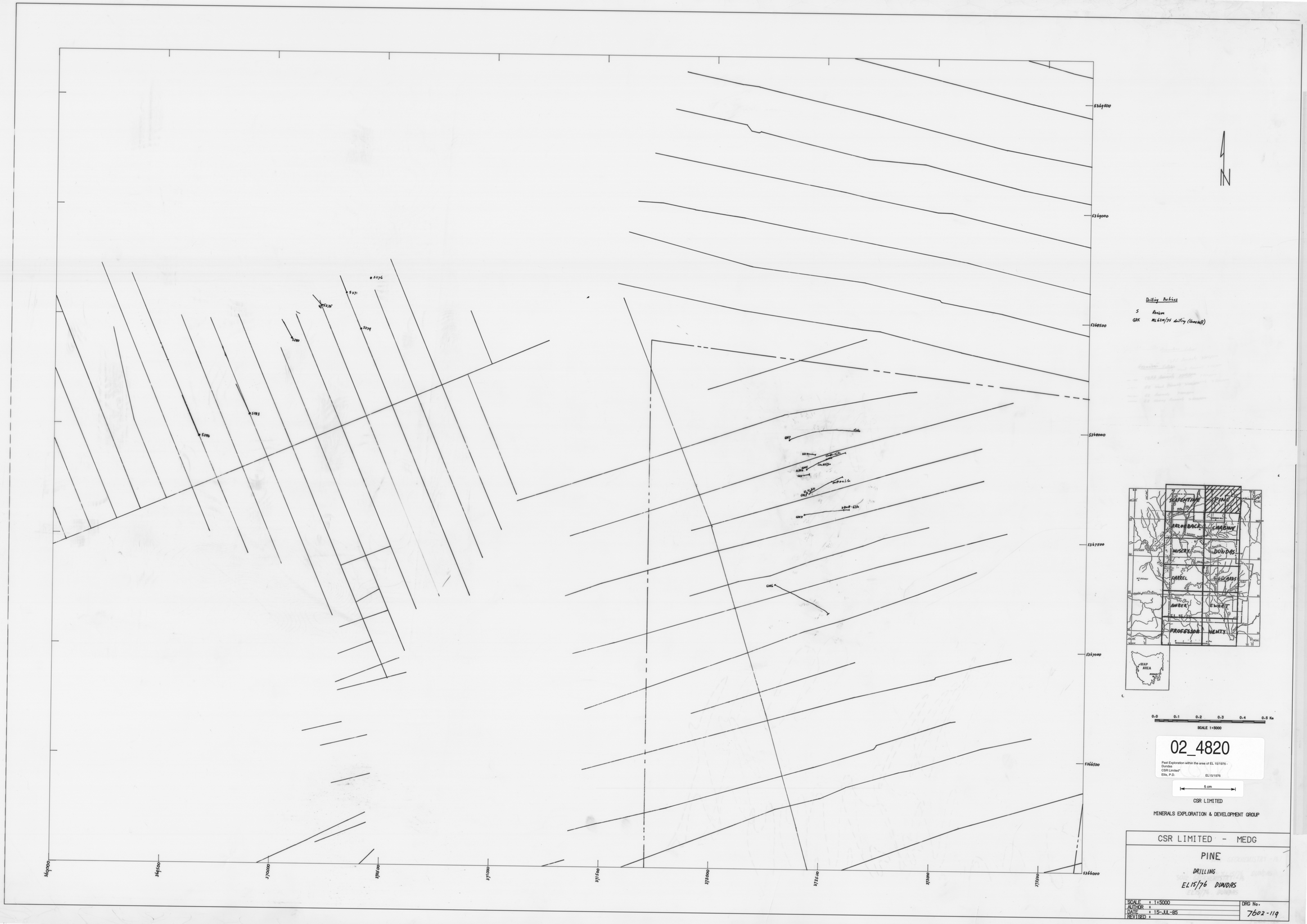

5369500
5369000
5368500
5368000
5367500
5367000
5366500
5366000
360000
364500
370000
370500
371000
371500
372000
372500
373000
373500
N
Drilling Prefixes
S Renison
GDK ML62M/75 drilling (Cannstaff)
SCARPENTINE
PINE
RAZORBACK
CARBINE
MISERY
DUNDAS
CARREL
HOWARDS
AMBER
EWART
PROFESSOR
HENTY
STAP AREA
0.0 0.1 0.2 0.3 0.4 0.5 Km
SCALE 1:5000
02_4820
Past Exploration within the area of EL 15/1976 - Dundas
CSR Limited
Ellis, P.D.
EL15/1976
5 cm
CSR LIMITED
MINERALS EXPLORATION & DEVELOPMENT GROUP
CSR LIMITED - MEDG
PINE
DRILLING
EL15/76 DUNDAS
SCALE : 1:5000
AUTHOR :
DATE : 15-JUL-85
REVISED :
DRG No.
7602-119

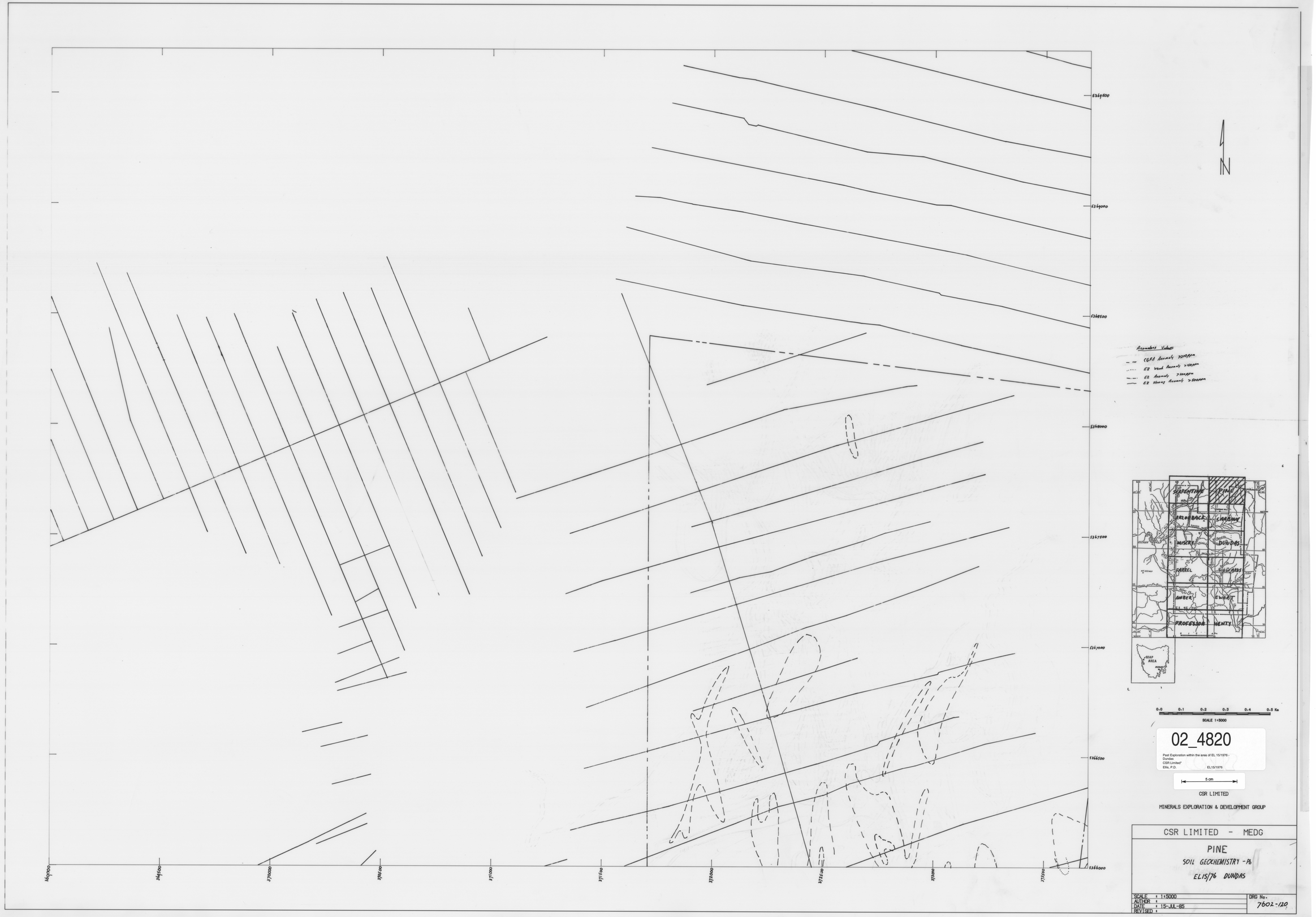

5369500
5369000
5368500
5368000
5367500
5367000
5366500
5366000
360000
360500
370000
370500
371000
371500
372000
372500
373000
373500
N
Anomalous Values
CGFA Anomaly >200ppm
EZ Weak Anomaly >150ppm
EZ Anomaly >300ppm
EZ Strong Anomaly >500ppm
SCALE 1:5000
0.0 0.1 0.2 0.3 0.4 0.5 Km
02_4820
Past Exploration within the area of EL 15/1976 - Dundas
CSR Limited*
Ellis, P.D.
EL15/1976
5 cm
CSR LIMITED
MINERALS EXPLORATION & DEVELOPMENT GROUP
CSR LIMITED - MEDG
PINE
SOIL GEOCHEMISTRY - Pb
EL15/76 DUNDAS
SCALE : 1:5000
AUTHOR :
DATE : 15-JUL-85
REVISED :
DRG No. 7602-120

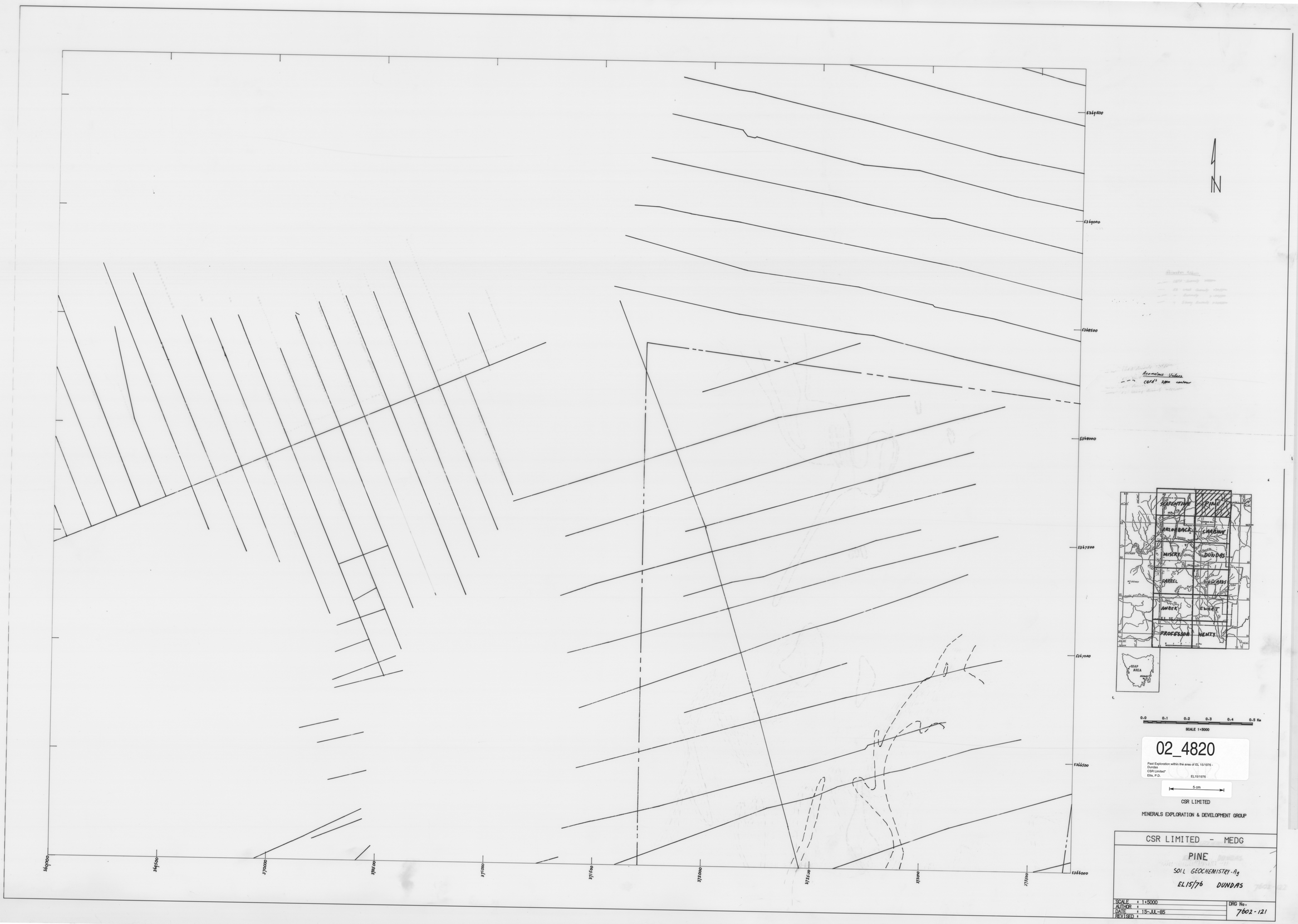

5369500
5369000
5368500
5368000
5367500
5367000
5366500
5366000
360000
365500
370000
370500
371000
371500
372000
372500
373000
373500
N
Anomalous Values
CBFA's 2000 contour
SEAPENTINE
PINE
RAZORBACK
CARBINE
MISERY
DUNDAS
FARREL
HOWARDS
AMBER
EWART
EL 15/76
PROFESSOR
HENTY
STAP AREA
0.0 0.1 0.2 0.3 0.4 0.5 Km
SCALE 1:5000
02_4820
Past Exploration within the area of EL 15/1976 - Dundas
CSR Limited*
Ellis, P.D.
EL15/1976
5 cm
CSR LIMITED
MINERALS EXPLORATION & DEVELOPMENT GROUP
CSR LIMITED - MEDG
PINE
SOIL GEOCHEMISTRY-Ag
EL15/76 DUNDAS
SCALE : 1:5000
AUTHOR :
DATE : 15-JUL-85
REVISED :
DRG No.
7602-121

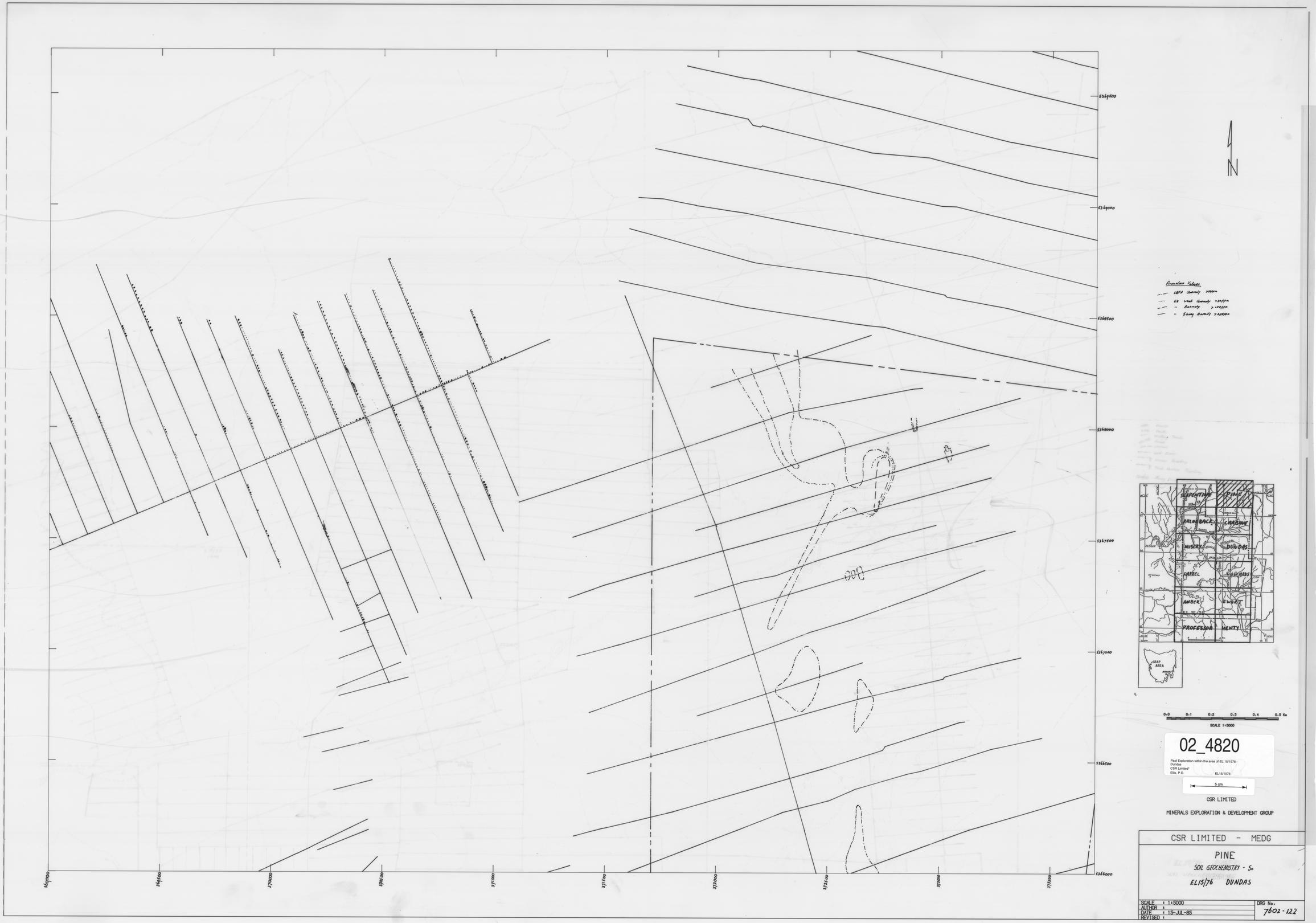

5369500
5369000
5368500
5368000
5367500
5367000
5366500
5366000
360000
365000
370000
375000
371000
371500
372000
372500
373000
373500
N
Anomalous Values
CGFA Anomaly >20ppm
EB Weak Anomaly >20ppm
" Anomaly >100ppm
" Strong Anomaly >200ppm
SCARPENTINE
PINE
RAZORBACK
CARBINE
MISERY
DUNDAS
FARREL
HOWARDS
AMBER
EWART
PROFESSOR
HENTY
STAP AREA
0.0 0.1 0.2 0.3 0.4 0.5 Km
SCALE 1:5000
02_4820
Past Exploration within the area of EL 15/1976 - Dundas
CSR Limited*
Ellis, P.D.
EL15/1976
5 cm
CSR LIMITED
MINERALS EXPLORATION & DEVELOPMENT GROUP
CSR LIMITED - MEDG
PINE
SOIL GEOCHEMISTRY - Sn
EL15/76 DUNDAS
SCALE : 1:5000
AUTHOR :
DATE : 15-JUL-85
REVISED :
DRG No.
7602-122

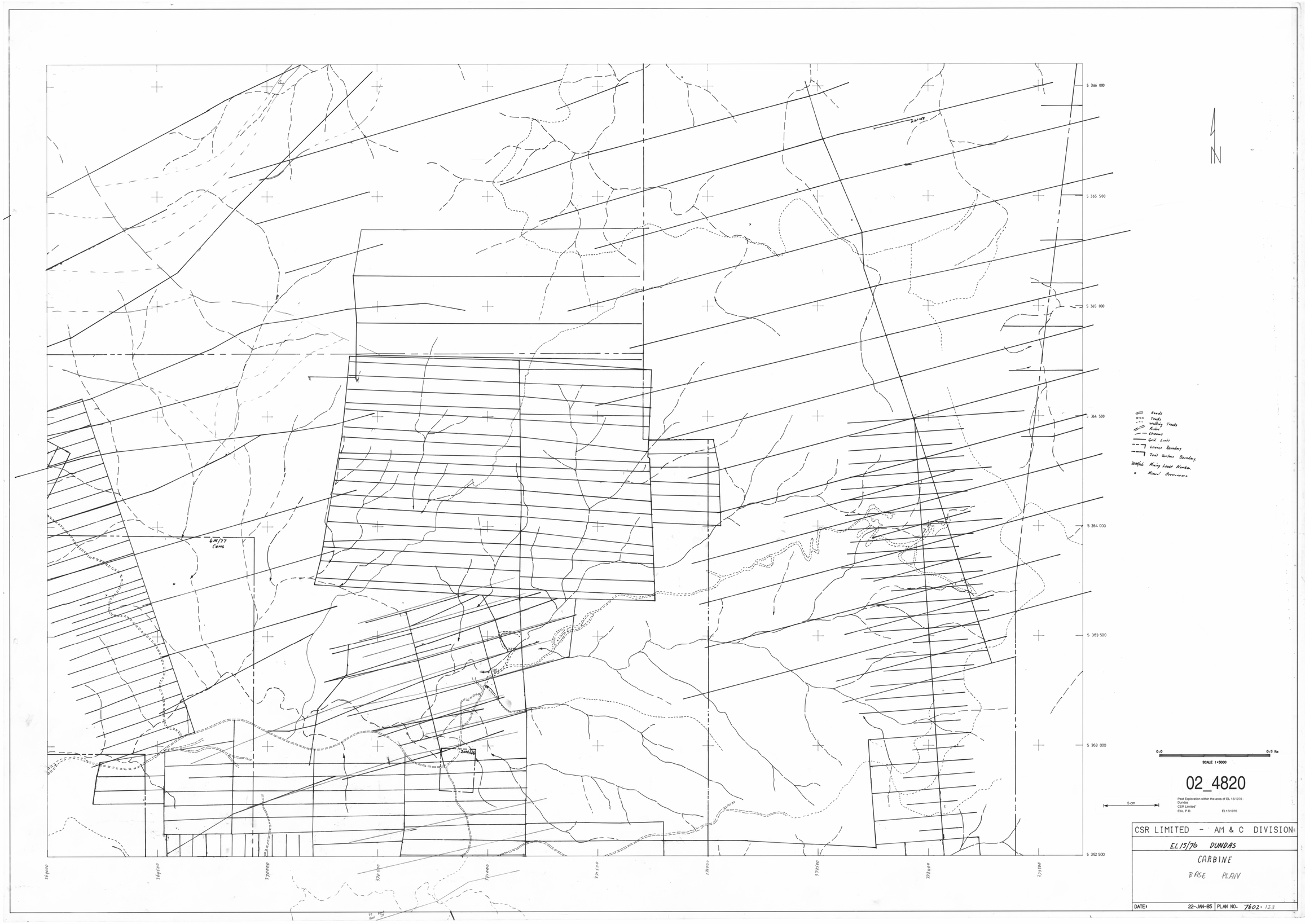

02_4820

Past Exploration within the area of EL 15/1976 - Dundas
CSR Limited*
Ellis, P.D. EL15/1976

CSR LIMITED - AM & C DIVISION

EL15/76 DUNDAS

CARBINE

BASE PLAN

DATE: 22-JAN-85 | PLAN NO. 7602-123

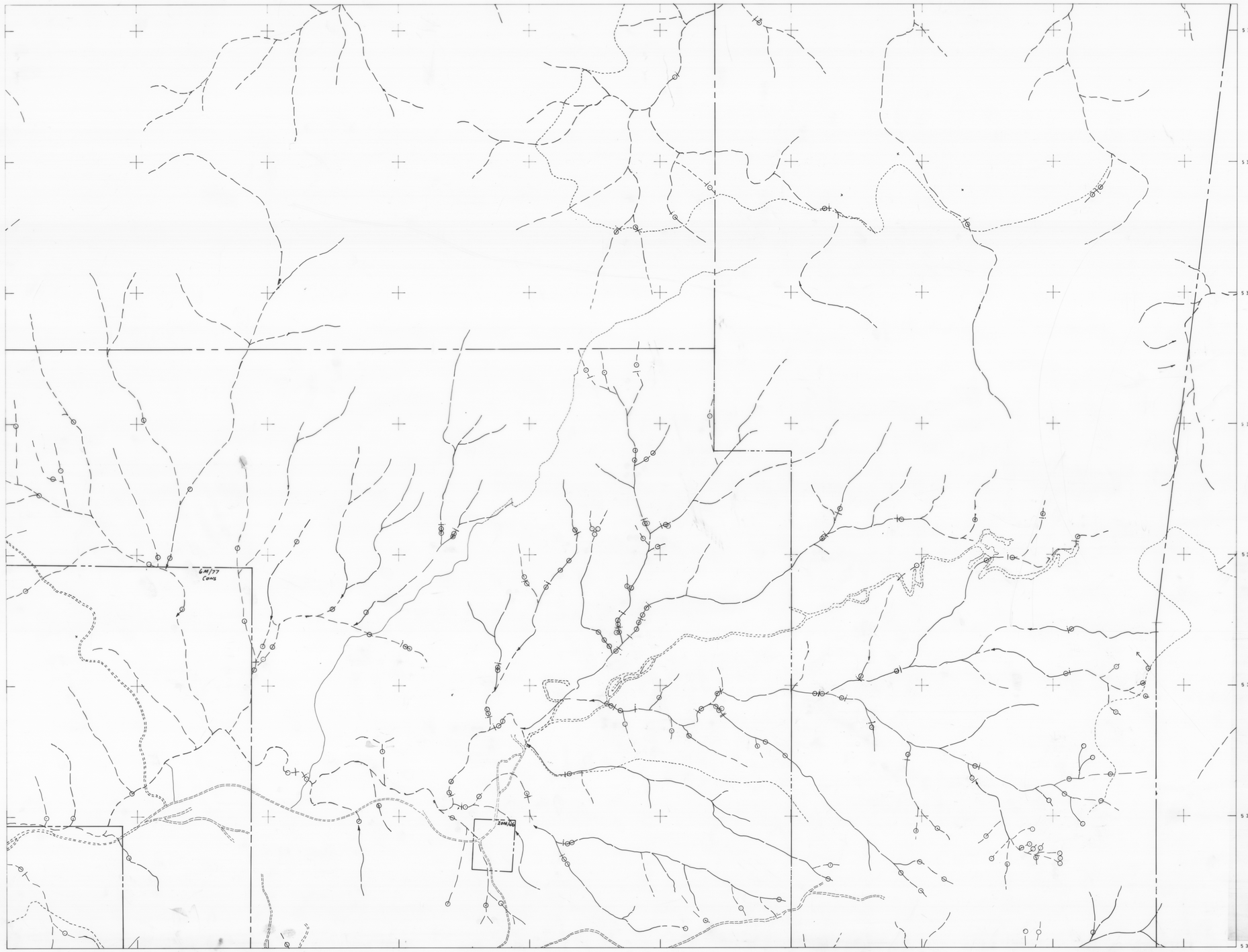

N

NOTES

Stream sediment site.

Panned concentrate site.

See plan 1a for data source.

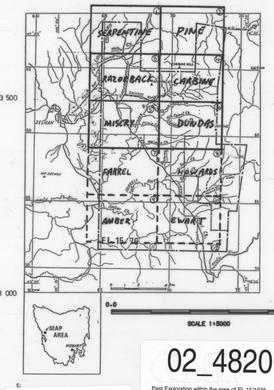

0.0 0.5 Km

SCALE 1:5000

5 cm

02_4820

Past Exploration within the area of EL 15/1976 - Dundas
CSR Limited
Ellis, P.D. EL15/1976

CSR LIMITED - AM & C DIVISION

E.L. 15/76

CARBINE

Stream Sediment and Panned Concentrate Sample Locations.

DATE: 22-JAN-85 | PLAN NO. 7602-124

930605

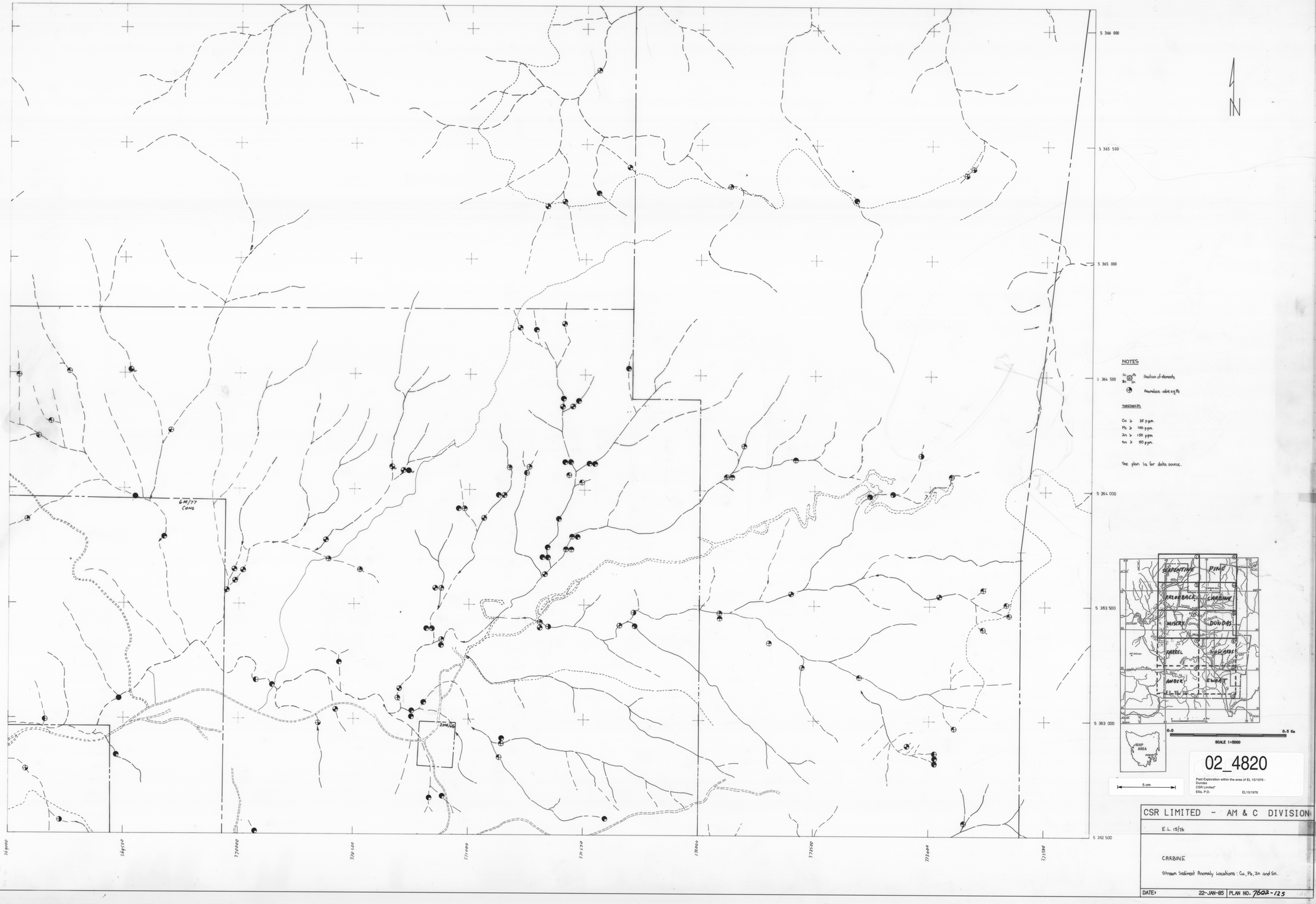

02_4820

Past Exploration within the area of EL 15/1976 - Dundas
CSR Limited*
Ellis, P.D. EL15/1976

CSR LIMITED - AM & C DIVISION

E.L. 15/76

CARBINE

Stream Sediment Anomaly Locations: Cu, Pb, Zn and Sn.

DATE: 22-JAN-85 | PLAN NO. 7602-125

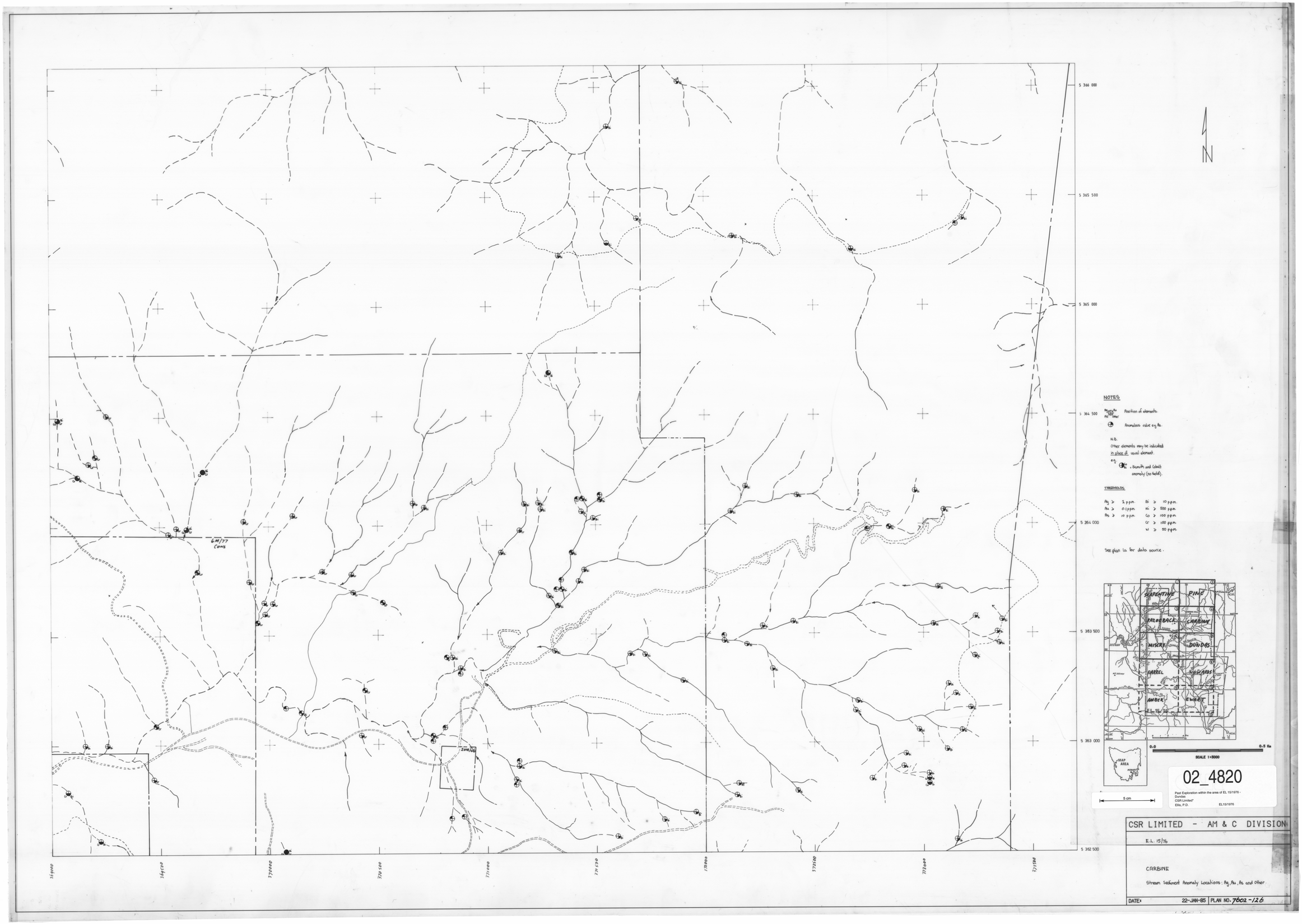

02_4820

Past Exploration within the area of EL 15/1976 - Dundas
CSR Limited
Ellis, P.D.
EL15/1976

CSR LIMITED - AM & C DIVISION

E.L. 15/76

CARBINE

Stream Sediment Anomaly Locations: Ag, Au, As and Other

DATE: 22-JAN-85 | PLAN NO. 7602-126

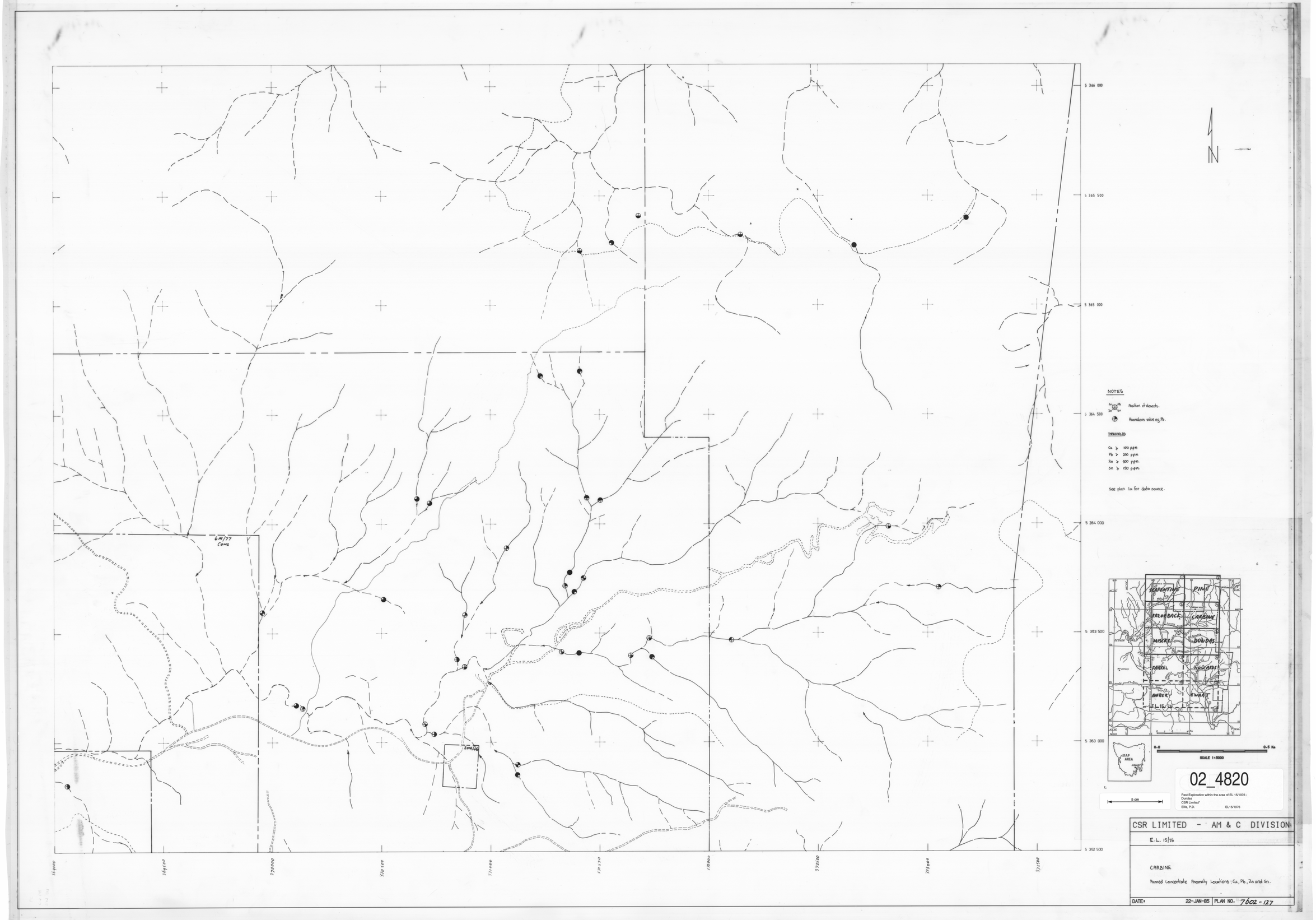

5 366 000
5 365 500
5 365 000
5 364 500
5 364 000
5 363 500
5 363 000
5 362 500
6M/77
Cons
20M/06
N
NOTES
Position of elements.
Anomalous value eg. Pb.
THRESHOLDS
Cu ≥ 100 ppm.
Pb ≥ 200 ppm.
Zn ≥ 500 ppm.
Sn ≥ 150 ppm.
See plan 1a for data source.
SERPENTINE
PINE
RAZORBACK
CARBINE
MISERY
DUNDAS
FARREL
HOWARDS
AMBERY
EWART
EL 15/76
MAP AREA
0.0
0.5 Km
SCALE 1:5000
5 cm
02_4820
Past Exploration within the area of EL 15/1976 - Dundas
CSR Limited
Ellis, P.D.
EL15/1976
CSR LIMITED - AM & C DIVISION
E.L. 15/76
CARBINE
Panned Concentrate Anomaly Locations: Cu, Pb, Zn and Sn.
DATE: 22-JAN-85
PLAN NO. 7602-127

6M/77
Coms

20M/100

5 366 000
5 365 500
5 365 000
5 364 500
5 364 000
5 363 500
5 363 000
5 362 500

369000
369500
370000
370500
371000
371500
372000
372500
373000
373500

N

NOTES

Position of elements

Anomalous value e.g. Au.

N.B.
Other elements may be indicated
in place of usual element.
e.g. Bismuth and Tungsten
anomaly (no Arsenic)

THRESHOLDS

Ag	> 2 p.p.m.	Bi	> 50 p.p.m.
Au	> 0.5 p.p.m.	Mo	> 1,000 p.p.m.
As	> 50 p.p.m.	Co	> 200 p.p.m.
		Cr	> 30%
		W	> 100 p.p.m.

See plan 1a for data source.

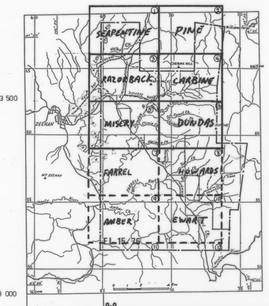

0.0 0.5 Km
SCALE 1:5000

5 cm

02_4820

Past Exploration within the area of EL 15/1976 - Dundas
CSR Limited*
Ellis, P.D. EL15/1976

CSR LIMITED - AM & C DIVISION

E.L. 15/76

CARBINE

Planned Concentrate Anomaly Locations : Ag, Au, As and Other.

DATE: 22-JAN-85 | PLAN NO. 7602-128



02_4820

Past Exploration within the area of EL 15/1976 - Dundas
CSR Limited*
Ellis, P.D. EL15/1976

CSR LIMITED - AM & C DIVISION

GEOLOGICAL FACT MAP

CARBINE

GEOLOGICAL FACT

EL15/76 DUNDAS

DATE: 22-JAN-85 | PLAN NO. 7602 -129

93060

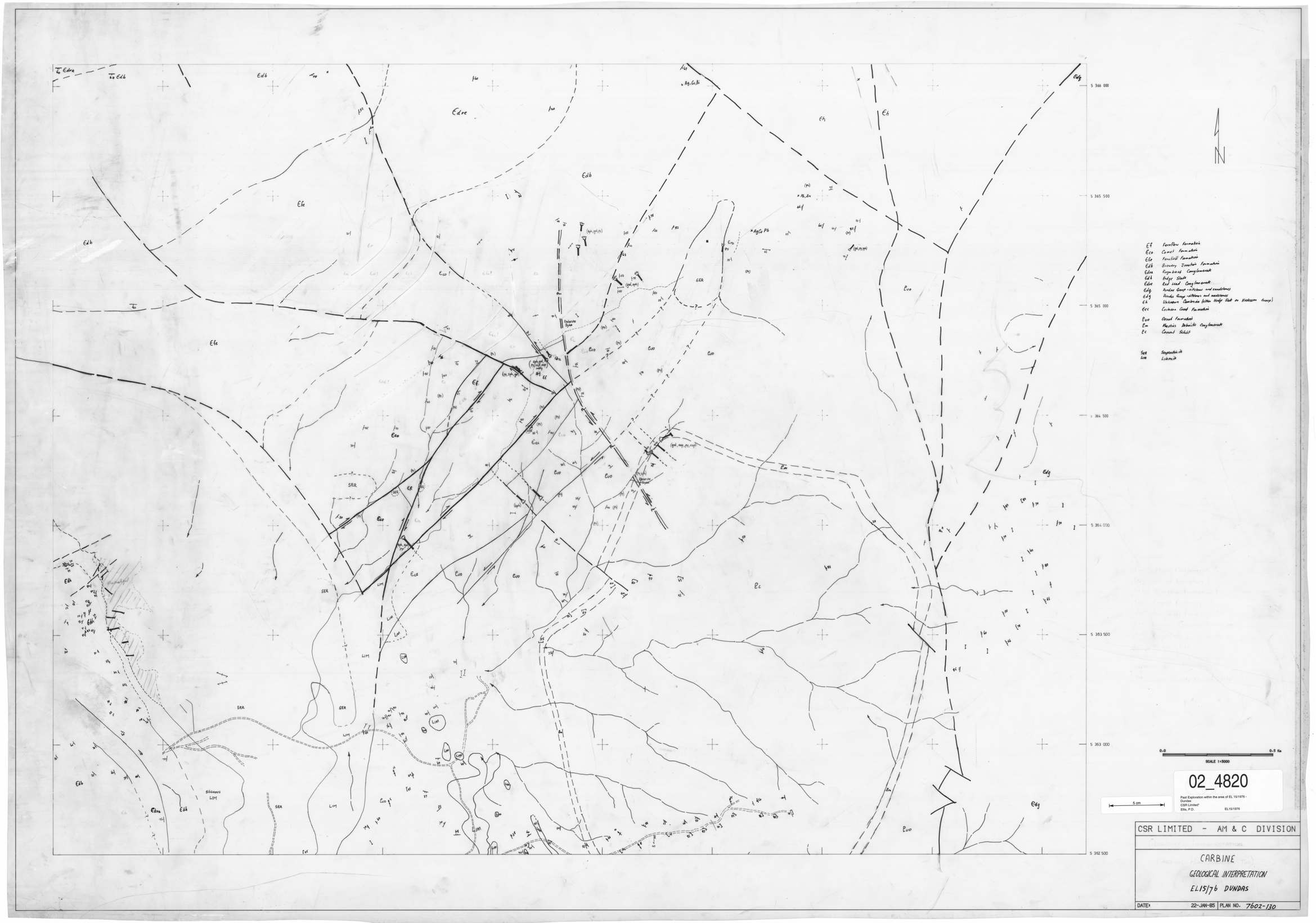

02_4820

Past Exploration within the area of EL 15/1976 - Dundas
CSR Limited"
Ellis, P.D. EL15/1976

CSR LIMITED - AM & C DIVISION

CARBINE

GEOLOGICAL INTERPRETATION

EL15/76 DUNDAS

DATE: 22-JAN-85 | PLAN NO. 7602-130

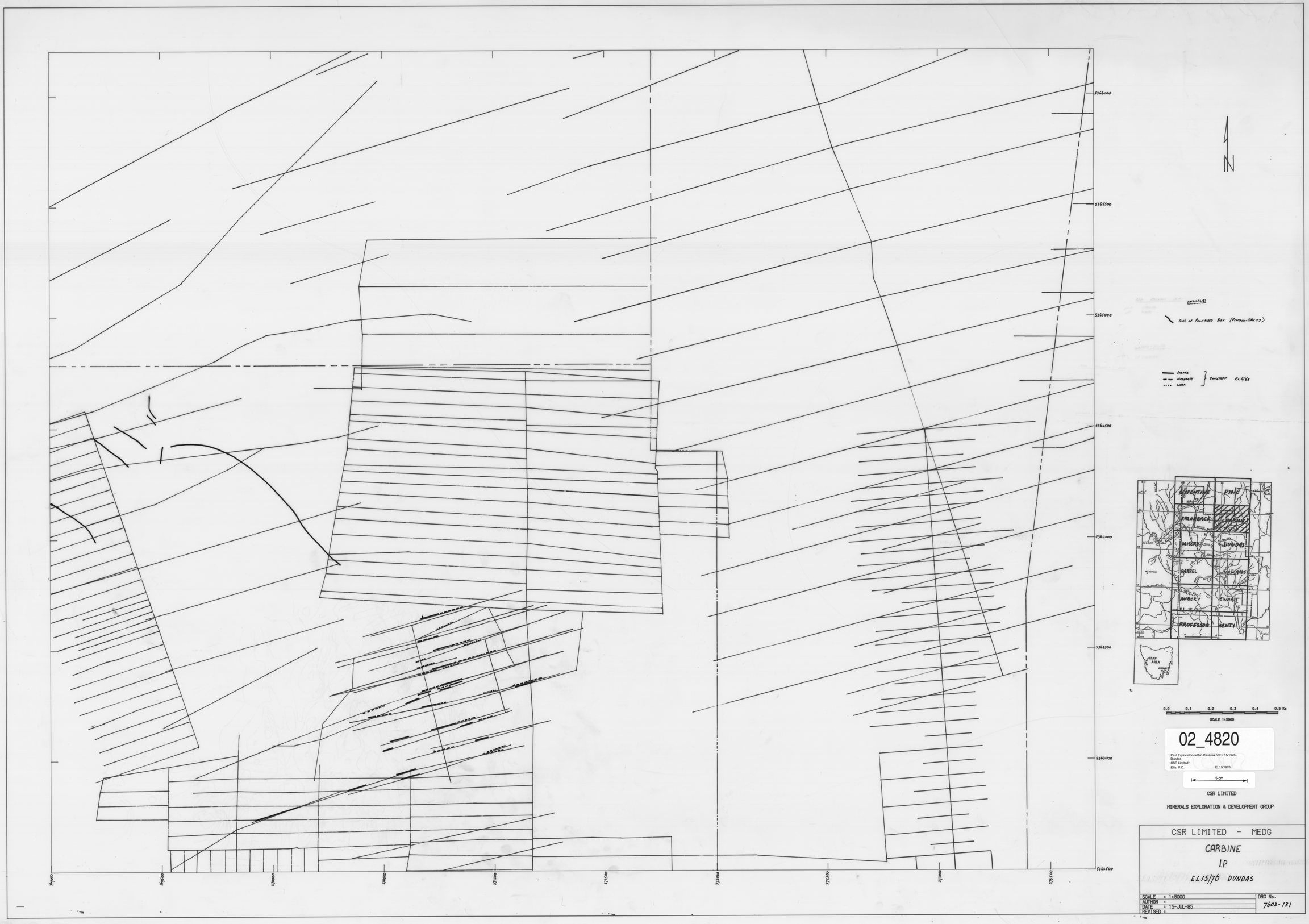

5366000
5365500
5365000
5364500
5364000
5363500
5363000
5362500
369000
369500
370000
370500
371000
371500
372000
372500
373000
373500
N
ANOMALIES
AXIS OF POLARIZED BAY (RICHTSON-SPRE27)
STRONG
MODERATE
WEAK
COMSTEFF EL5/68
SERPENTINE
PINE
RALOBACK
CARBINE
MISERY
DUNDAS
FARREL
HOWARDS
AMBER
EWART
EL 15/76
PROFESSOR
HENTY
SEAP AREA
0.0 0.1 0.2 0.3 0.4 0.5 Km
SCALE 1:5000
02_4820
Past Exploration within the area of EL 15/1976 - Dundas
CSR Limited*
Ellis, P.D.
EL15/1976
5 cm
CSR LIMITED
MINERALS EXPLORATION & DEVELOPMENT GROUP
CSR LIMITED - MEDG
CARBINE
I.P.
EL15/76 DUNDAS
SCALE : 1:5000
AUTHOR :
DATE : 15-JUL-85
REVISED :
DRG No.
7602-131



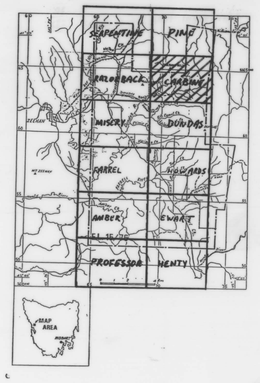

0.0 0.1 0.2 0.3 0.4 0.5 Km

SCALE 1:5000

02_4820

Past Exploration within the area of EL 15/1976 - Dundas
CSR Limited*
Ellis, P.D. EL15/1976

5 cm

CSR LIMITED

MINERALS EXPLORATION & DEVELOPMENT GROUP

CSR LIMITED - MEDG

CARBINE

S.P.

EL 15/76 DUNDAS

SCALE : 1:5000	DRG No.
AUTHOR :	7602-132
DATE : 15-JUL-85	
REVISED :	

93063