C
B
D
E
F
H
J
1
3
4
5
Z
L
N

5366000
5365500
5365000
5364500
5364000
5363500
5363000
5362500

369500
370000
370500
371000
371500
372000
372500
373000
373500

GENIE (82, 83/84)
Detail (with pond)
Trends

BMR RECORDS

DIGHEM
Symbol Mho
EP-66
EP-44
M-19
S-9
<1
Possible conductor

Contours of 1st Derivatives (Geoplot, 83/84).

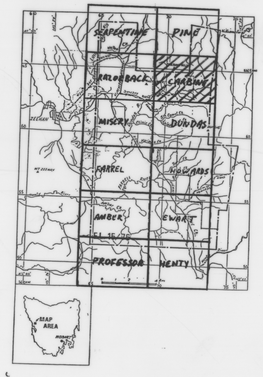

0·0 0·1 0·2 0·3 0·4 0·5 Km
SCALE 1:5000

02_4820

Past Exploration within the area of EL 15/1976 - Dundas
CSR Limited*
Ellis, P.D. EL15/1976

5 cm

CSR LIMITED

MINERALS EXPLORATION & DEVELOPMENT GROUP

CSR LIMITED - MEDG

CARBINE

E.M.

EL15/76 DUNDAS

SCALE : 1:5000	DRG No.
AUTHOR :	7602-133
DATE : 15-JUL-85	
REVISED :	

N

Residual Vertical Component

Total Magnetic Field – CSR on Carbine Grid
– GS on Mackpyne Grid

Anomaly Axes
Strong
Weak
Medium
} CSR (Reproduced)

Anomalous Ridge
Magnetic Discontinuity
} Geophysics Pty Ltd

PINE
SCARLETTINE
CARBINE
REDBACK
MISERY
DUNDAS
FARRELL
AMBER
SWART
PROFESSOR
HENTY
MAP AREA

0·0 0·1 0·2 0·3 0·4 0·5 Km
SCALE 1:5000

02_4820

Past Exploration within the area of EL 15/1976 - Dundas
CSR Limited*
Ellis, P.D. EL15/1976

5 cm

CSR LIMITED

MINERALS EXPLORATION & DEVELOPMENT GROUP

CSR LIMITED - MEDG

CARBINE

MAGNETICS

EL15/76 DUNDAS

SCALE : 1:5000	DRG No.
AUTHOR :	7602-134
DATE : 15-JUL-85	
REVISED :	

5366000

5365500

5365000

5364500

5364000

5363500

5363000

5362500

372000 372500 373000 373500 374000 374500 375000 375500 376000 376500 377000 377500

Drilling Projects

MEP	EZ Monalgena	Drilling EL 15/76
MW No.	Department of Mines	1974
-	Department of Mines / BMR	1962
DS	Comalco	EL 5/83
CW	Comalco WEST	Geophysics EL 7/82
NC	North Comet	
MZW	Monalgena	

= Carbonne

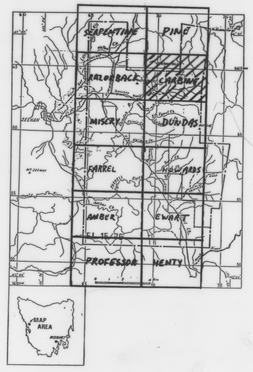

0.0 0.1 0.2 0.3 0.4 0.5 Km

SCALE 1:5000

02_4820

Past Exploration within the area of EL 15/1976 - Dundas
CSR Limited"
Ellis, P.D. EL15/1976

5 cm

CSR LIMITED

MINERALS EXPLORATION & DEVELOPMENT GROUP

CSR LIMITED - MEDG

CARBINE

DRILLING AND COSTEANS

EL 15/76 DUNDAS

SCALE	1:5000
AUTHOR	
DATE	15-JUL-85
REVISED	

DRG No. 7602-135

93676

5366000
5365500
5365000
5364500
5364000
5363500
5363000
5362500

GEOPHOTO
○ = Anomalies
○ or ● Strongly Anomalous ('Gabbros on Carbine West' 'Gab on Carbine East'

EZ
···· Anomalous (1250ppm - 1500ppm)
— Strongly Anomalous (>1500ppm)

CSR
1000ppm - 1500ppm
● >1500ppm

N

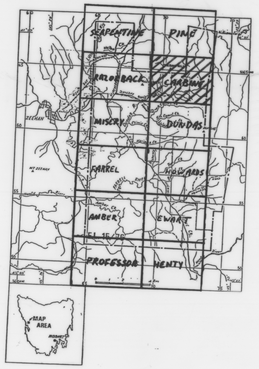

0·0 0·1 0·2 0·3 0·4 0·5 Km
SCALE 1:5000

02_4820

Past Exploration within the area of EL 15/1976 - Dundas
CSR Limited*
Ellis, P.D. EL15/1976

5 cm

CSR LIMITED

MINERALS EXPLORATION & DEVELOPMENT GROUP

CSR LIMITED - MEDG

CARBINE

SOIL GEOCHEMISTRY - Zn

EL15/76 DUNDAS

SCALE	1:5000	DRG No.
AUTHOR		7602-136
DATE	15-JUL-85	
REVISED		

5366000

5365000

5364000

5363000

5362000

5361000

5360000

N

CSR Anomaly 300ppm

EZ Weak Anomaly 250ppm

EZ Anomaly 300ppm

EZ Strong Anomaly 500ppm

Contours

CSR Anomaly 300ppm - 500ppm

CSR Strong Anomaly 500ppm

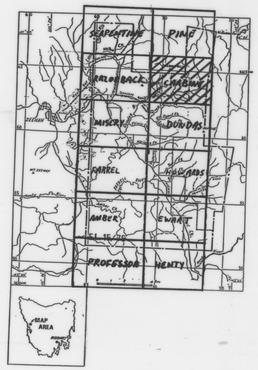

0·0 0·1 0·2 0·3 0·4 0·5 Km

SCALE 1:5000

02_4820

Past Exploration within the area of EL 15/1976 - Dundas
CSR Limited*
Ellis, P.D. EL15/1976

5 cm

CSR LIMITED

MINERALS EXPLORATION & DEVELOPMENT GROUP

CSR LIMITED - MEDG

CARBINE

SOIL GEOCHEMISTRY - Pb

EL15/76 DUNDAS

SCALE : 1:5000	DRG No.
AUTHOR :	7602-137
DATE : 15-JUL-85	
REVISED :	

5366000
5365500
5365000
5364500
5364000
5363500
5363000
5362500

Anomalous >100ppm (CZ)
Strongly Anomalous >250ppm (CZ)
Anomalous >100ppm (Complete
Anomalous >100ppm (CSE)
Strongly Anomalous >250ppm (CSE)

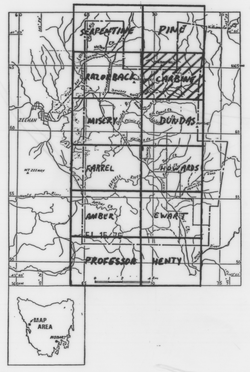

0.0 0.1 0.2 0.3 0.4 0.5 Km
SCALE 1:5000

02_4820

Past Exploration within the area of EL 15/1976 - Dundas
CSR Limited*
Ellis, P.D. EL15/1976

5 cm

CSR LIMITED

MINERALS EXPLORATION & DEVELOPMENT GROUP

CSR LIMITED - MEDG

CARBINE

SOIL GEOCHEMISTRY - Cu

EL 15/76 DUNDAS

SCALE	1:5000
AUTHOR	
DATE	15-JUL-85
REVISED	

DRG No. 7602-138

5366000
5365500
5365000
5364500
5364000
5363500
5363000
5362500

365000 365500 370000 370500 371000 371500 372000 372500 373000 373500

N

Ag: Anomaly >25ppm (02)
Strong Anomaly >50ppm (02)
Anomalous >30ppm (Complete)

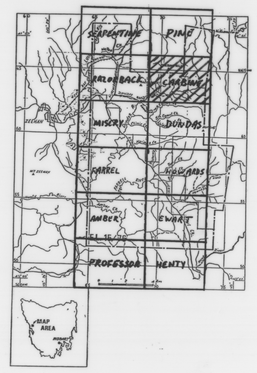

0.0 0.1 0.2 0.3 0.4 0.5 Km
SCALE 1:5000

02_4820

Past Exploration within the area of EL 15/1976 - Dundas
CSR Limited*
Ellis, P.D.
EL15/1976

5 cm

CSR LIMITED

MINERALS EXPLORATION & DEVELOPMENT GROUP

CSR LIMITED - MEDG

CARBINE

SOIL GEOCHEMISTRY - Ag

EL15/76 DUNDAS

SCALE : 1:5000	DRG No.
AUTHOR :	7602-139
DATE : 15-JUL-85	
REVISED :	

5366000
5365500
5365000
5364500
5364000
5363500
5363000
5362500

CSR Anomaly >300ppm
EZ Weak anomaly 200ppm
" Anomaly >150ppm
" Strong Anomaly >100ppm
CSR Anomalous >100ppm
" Strongly Anomalous >300ppm

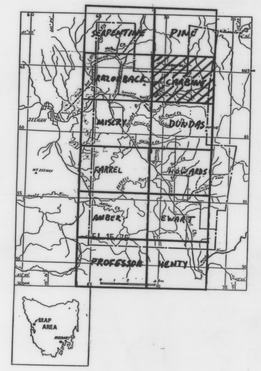

0·0 0·1 0·2 0·3 0·4 0·5 Km
SCALE 1:5000

02_4820

Past Exploration within the area of EL 15/1976 - Dundas
CSR Limited"
Ellis, P.D. EL15/1976

5 cm

CSR LIMITED

MINERALS EXPLORATION & DEVELOPMENT GROUP

CSR LIMITED - MEDG

CARBINE

SOIL GEOCHEMISTRY - Sn

EL15/76 DUNDAS

SCALE	: 1:5000	DRG No.
AUTHOR	:	7602-140
DATE	: 15-JUL-85	
REVISED	:	

5366000
5365500
5365000
5364500
5364000
5363500
5363000
5362500

N

CSR EE
1500ppm
1 000ppm

SCARIFFINE
PINE
KALOBACK
CARBINE
MISERY
DUNDAS
RAREL
AMBER
EWART
PROFESSOR
NENTY
MAP AREA

0·0 0·1 0·2 0·3 0·4 0·5 Km
SCALE 1:5000

02_4820

Past Exploration within the area of EL 15/1976 -
Dundas
CSR Limited"
Ellis, P.D.

EL15/1976

5 cm

CSR LIMITED

MINERALS EXPLORATION & DEVELOPMENT GROUP

CSR LIMITED - MEDG

CARBINE

SOIL GEOCHEMISTRY - Au

EL15/76 DUNDAS

SCALE : 1:5000	DRG No.
AUTHOR :	7602-141
DATE : 15-JUL-85	
REVISED :	

93/622

6M/77 Cont

26M/85

72M/74

22M/74

39M/75

40M/75

5 362 500
5 362 000
5 361 500
5 361 000
5 360 500
5 360 000
5 359 500

Roads
Tracks
Walking Tracks
Rivers
Streams
Grid Lines
EL Boundary
Tenth Mentions Boundary
26M/85 Mining Lease Number

N

369 000
369 500
370 000
370 500
371 000
371 500
372 000
372 500
373 000
373 500

0-0 0-5 Km
SCALE 1:5000

5 cm

02_4820

Post Exploration within the area of EL 15/1976 - Dundas
CSR Limited*
Ellis, P.D. EL15/1976

CSR LIMITED - AM & C DIVISION

E.L.15/76 DUNDAS

DUNDAS

BASE PLAN

DATE: 22-JAN-85 PLAN NO. 7602 - 142

C63

6M/77
CONS

26M/85

7M/76

39M/75

22M/76

40M/75

N

5 362 500
5 362 000
5 361 500
5 361 000
5 360 500
5 360 000
5 359 500

NOTES

Stream sediment site.
Panned concentrate site.

See plan 1a for data source.

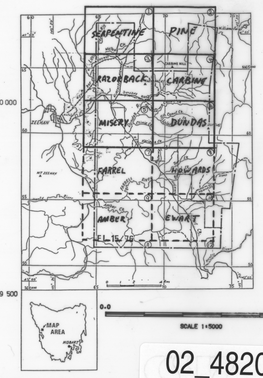

02_4820

Past Exploration within the area of EL 15/1976 -
Dundas
CSR Limited
Ellis, P.D.
EL15/1976

369 000
369 500
370 000
370 500
371 000
371 500
372 000
372 500
373 000
373 500

CSR LIMITED - AM & C DIVISION

E.L. 15/76

DUNDAS

Stream Sediment and Panned Concentrate Sample Locations

DATE: 22-JAN-85 | PLAN NO. 7602-143

6M/77 Cons

26M/85

7M/76

39M/75

22M/76

40M/75

5 362 500

5 362 000

5 361 500

5 361 000

5 360 500

5 360 000

5 359 500

370 000 E

369 500

370 000

370 500

371 000

371 500

372 000

372 500

373 000

373 500

N

NOTES.

Position of elements.

Anomalous value e.g. Pb.

THRESHOLDS

Cu ≥ 35 p.p.m.
Pb ≥ 100 p.p.m.
Zn ≥ 150 p.p.m.
Sn ≥ 50 p.p.m.

*see plan 1a for data source

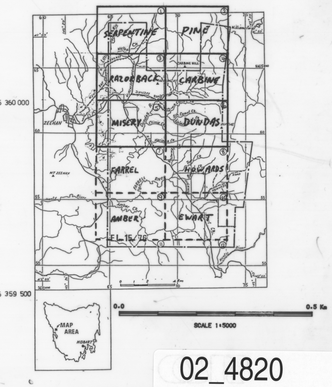

0·0 0·5 Km

SCALE 1:5000

5 cm

02_4820

Past Exploration within the area of EL 15/1976 - Dundas
CSR Limited*
Ellis, P.D. EL15/1976

CSR LIMITED - AM & C DIVISION

E.L. 15/76

DUNDAS

Stream Sediment Anomaly locations : Cu, Pb, Zn and Sn.

DATE: 22-JAN-85 | PLAN NO. 7602 - 144

6M/77 Cons

26M/85

7M/76

39M/75

22M/76

40M/75

5 362 500
5 362 000
5 361 500
5 361 000
5 360 500
5 360 000
5 359 500

369 000
369 500
370 000
370 500
371 000
371 500
372 000
372 500
373 000
373 500

N

NOTES

Position of elements.

Anomalous value e.g. Au

N.B.
Other elements may be indicated in place of usual element

e.g. Bi Ni : Bismuth and Nickel anomaly (no Gold).

THRESHOLDS

Ag ≥	2 p.p.m.	Bi ≥	10 p.p.m.
Au ≥	0.1 p.p.m.	Ni ≥	600 p.p.m.
As ≥	10. p.p.m.	Co ≥	100 p.p.m.
		Cr ≥	100 p.p.m.
		W ≥	50 p.p.m.

See plan 1a for data source.

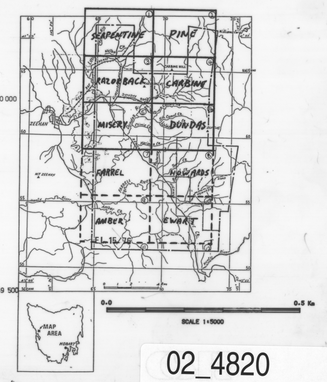

5 cm

02_4820

Past Exploration within the area of EL 15/1976 - Dundas
CSR Limited*
Ellis, P.D. EL15/1976

CSR LIMITED - AM & C DIVISION

E.L. 15/76

DUNDAS

Stream Sediment Anomaly locations: Ag, Au, As and Other

DATE: 22-JAN-85 PLAN NO. 7602-165

6M/77 CON3

26M/75

74M/74

39M/75

22M/74

40M/75

5 362 500

5 362 000

5 361 500

5 361 000

5 360 500

5 360 000

5 359 500

369 000 | 369 500 | 370 000 | 370 500 | 371 000 | 371 500 | 372 000 | 372 500 | 373 000 | 373 500 | 373 500

N

NOTES

Position of elements

Anomalous value e.g. Pb

THRESHOLDS

Cu ≥ 100 p.p.m.
Pb ≥ 200 p.p.m.
Zn ≥ 500 p.p.m.
Sn ≥ 150 p.p.m.

See plan 1a for data source.

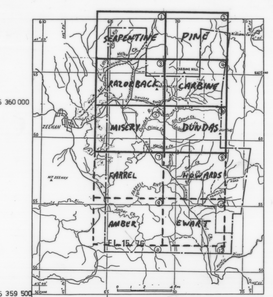

0-0 0.5 Km
SCALE 1:5000

MAP AREA

5 cm

02_4820

Past Exploration within the area of EL 15/1976 - Dundas
CSR Limited*
Ellis, P.D.
EL15/1976

CSR LIMITED - AM & C DIVISION

E.L. 15/76

DUNDAS

Planned Concentrate Anomaly Locations: Cu, Pb, Zn and Sn

DATE: 22-JAN-85 | PLAN NO: 7602 - 166

Gpo 627

6M/77 Cours

26M/85

7EM/76

39M/75

22M/76

40M/75

5 362 500

5 362 000

5 361 500

5 361 000

5 360 500

5 360 000

5 359 500

369 000

369 500

370 000

370 500

371 000

371 500

372 000

372 500

373 000

373 500

NOTES

Position of elements.

Anomalous value e.g. Pb

N.B.
Other elements may be indicated in place of usual element.
e.g. Pb, Bi, Ni = Bismuth and Nickel anomaly (no Arsenic).

THRESHOLDS

Ag	> 2 ppm.	Bi	> 50 ppm.
As	> 0.5 ppm.	Ni	> 1,000 ppm.
Pb	> 60 ppm.	Co	> 300 ppm.
		Cr	> 30 ppm.
		W	> 100 ppm.

See plan 1a for data source.

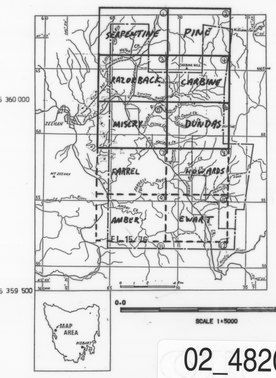

02_4820

Past Exploration within the area of EL 15/1976 - Dundas
CSR Limited
Ellis, P.D.
EL15/1976

5 cm

CSR LIMITED - AM & C DIVISION

E.L. 15/76

DUNDAS

Panned Concentrate Anomaly Locations: Ag, As, Pb and Other

DATE: 22-JAN-85 | PLAN NO: 7602 - 147

N

5 362 500
5 362 000
5 361 500
5 361 000
5 360 500
5 360 000
5 359 500

369 000
369 500
370 000
370 500
371 000
371 500
372 000
372 500
373 000
373 500

O Outcrop
⋯ Float
D63 Sample site and number (D.H.Hb)

DOL Dolomite
PHY Phyllite
TUF Tuff
MST Meststone
SIT Siltstone
SLA Slate
SHA Shale
CSH Carbonaceous Shale
BRC Breccia
SST Sandstone
CON Conglomerate
BTZ Brecciated
QTZ Quartz
DIO Diorite
HOR Hornfels
SER Serpentinite
LIM Limonite
TAL Talc
TIL Tillite

Bedding - strike and dip
Joints - strike and dip
Cleavage - strike and dip
Fold hinge - plunge and dip
Shearing - strike and dip
Mean synclinal plunge and azimuth

0 0.5 Km
SCALE 1:5000

5 cm

02_4820

Post Exploration within the area of EL 15/1976 - Dundas
CSR Limited
Ellis, P.D. EL15/1976

CSR LIMITED - AM & C DIVISION

EL 15/76 DUNDAS

DUNDAS
GEOLOGICAL FACT

DATE: 22-JAN-85 PLAN NO. 7602-148

Js Dolerite Sorne (Cretaceous)
P Permian Sediments
Ec Leeds Conglomerate
Ecc Penfield Formation
Edb Bowsey Junction Formation
Edco Keyneck Conglomerate
Eda Redgy Slate
Edg Dundas Group - siltstones and mudstones
Ed Dundas Group - undifferentiated
Euo Omah Formation
Eu Mawbanna Dolomite Conglomerate
Ec Conrad Schist

Jd Jurassic Dolerite
SER Sericite
LIM Limonite

5 362 500
5 362 000
5 361 500
5 361 000
5 360 500
5 360 000
5 359 500

369 000
369 500
370 000
370 500
371 000
371 500
372 000
372 500
373 000
373 500

SCALE 1:5000

5 cm

02_4820

Past Exploration within the area of EL 15/1976 - Dundas
CSR Limited
Ellis, P.D. EL15/1976

CSR LIMITED - AM & C DIVISION

EL15/76 DUNDAS

DUNDAS

GEOLOGICAL INTERPRETATION

DATE: 22-JAN-85 PLAN NO. 7602 - 149

5362500
5362000
5361500
5361000
5360500
5360000
5359500
5359000

N

CONSTRAT (EL 15/76) ALBIAN AGE
STRONG
MODERATE

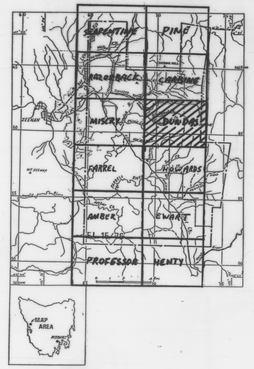

0·0 0·1 0·2 0·3 0·4 0·5 Km
SCALE 1:5000

02_4820

Past Exploration within the area of EL 15/1976 -
Dundas
CSR Limited"
Ellis, P.D. EL15/1976

5 cm

CSR LIMITED

MINERALS EXPLORATION & DEVELOPMENT GROUP

CSR LIMITED - MEDG

EL15/76 DUNDAS

DUNDAS

I.P.

SCALE	: 1:5000	DRG No.
AUTHOR	:	7602-150
DATE	: 15-JUL-85	
REVISED	:	

345500
346000
346500
347000
347500
348000
348500
349000
349500
350000

5362500
5362000
5361500
5361000
5360500
5360000
5359500
5359000

N

10 Contours (Complete 22/7/82)

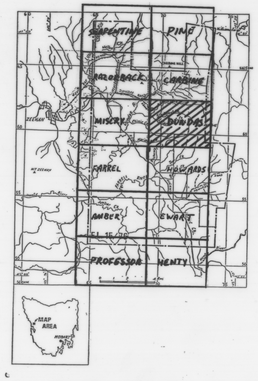

0·0 0·1 0·2 0·3 0·4 0·5 Km

SCALE 1:5000

02_4820

Past Exploration within the area of EL 15/1976 - Dundas
CSR Limited*
Ellis, P.D. EL15/1976

5 cm

CSR LIMITED

MINERALS EXPLORATION & DEVELOPMENT GROUP

CSR LIMITED - MEDG

EL15/76 DUNDAS

DUNDAS

S.P.

SCALE	1:5000	DRG No.
AUTHOR		7602-151
DATE	15-JUL-85	
REVISED		

A30 462

N

TURAM
Anomaly (Geophoto. 617/69)

VLF
Contours of |H| Derivative (Geophoto. 617/69)

DIGHEM
Symbol | Mho
● | 50-99
● | 20-49
● | 10-19
○ | 5-9
○ | <5
× | Possible conductor

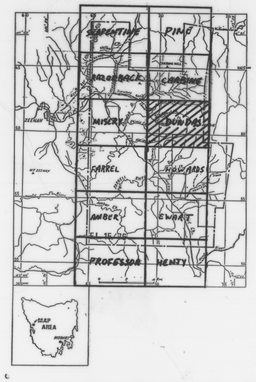

0·0 0·1 0·2 0·3 0·4 0·5 Km
SCALE 1:5000

02_4820

Past Exploration within the area of EL 15/1976 - Dundas
CSR Limited*
Ellis, P.D. EL15/1976

5 cm

CSR LIMITED

MINERALS EXPLORATION & DEVELOPMENT GROUP

CSR LIMITED - MEDG

EL15/76 DUNDAS

DUNDAS

EM

SCALE	1:5000	DRG No.
AUTHOR		7602-152
DATE	15-JUL-85	
REVISED		

4 of 53

5362500

5362000

5361500

5361000

5360500

5360000

5359500

5359000

145500 146000 146500 147000 147500 148000 148500 149000 149500 150000

N

RANGE/AXIS MAIN
MAGNETIC DISCONTINUITY
Graphic 0.1"/100

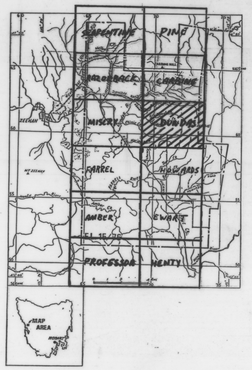

0·0 0·1 0·2 0·3 0·4 0·5 Km

SCALE 1:5000

02_4820

Past Exploration within the area of EL 15/1976 - Dundas
CSR Limited*
Ellis, P.D. EL15/1976

5 cm

CSR LIMITED

MINERALS EXPLORATION & DEVELOPMENT GROUP

CSR LIMITED - MEDG

EL15/76 DUNDAS

DUNDAS

MAGNETICS

SCALE	1:5000	DRG No.
AUTHOR		7602-153
DATE	15-JUL-85	
REVISED		

9302624

5362500
5362000
5361500
5361000
5360500
5360000
5359500
5359000
N
Drilling Indices
Graphite - EL 15/76
A Assets (1)
C Comet (2)
EH " " (63)
ENE " " East (1)
WNW " " West (8)
P Pilot (1)
SC South Comet (22)
WC West Comet (7)
Others
B - West Coast - Department of Mines 1920 (2)
F Comet - North Boden Hill (grid) Department of Mines 1976 (1)
Surface trace of mineralisation
Subsurface " " "
0.0 0.1 0.2 0.3 0.4 0.5 Km
SCALE 1:5000
02_4820
Past Exploration within the area of EL 15/1976 -
Dundas
CSR Limited*
Ellis, P.D. EL15/1976
5 cm
CSR LIMITED
MINERALS EXPLORATION & DEVELOPMENT GROUP
CSR LIMITED - MEDG
EL15/76 DUNDAS
DUNDAS
DRILLING
SCALE 1:5000
AUTHOR
DATE 15-JUL-85
REVISED
DRG No.
7602-154

5362500
5362000
5361500
5361000
5360500
5360000
5359500
5359000

N

Anomalous values >200ppm Zn (Contour @ 1/2ppm)

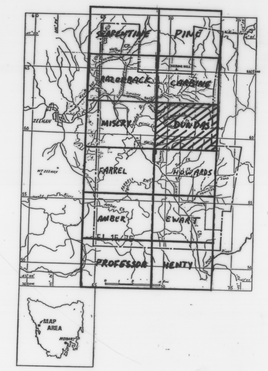

5362500
5362000
5361500
5361000
5360500
5360000
5359500
5359000
N
Anomalies (>100ppm → 500ppm) - Geolab 5.7.78
SURFACE
PINE
BROADBACK
CHESTNUT
MISERY
DUNDAS
CARREL
ROADRAIL
AMBER
EDWARD
PROFESSOR
HENTY
MAP AREA
0·0 0·1 0·2 0·3 0·4 0·5 Km
SCALE 1:5000
02_4820
Past Exploration within the area of EL 15/1976 - Dundas
CSR Limited"
Ellis, P.D. EL15/1976
5 cm
CSR LIMITED
MINERALS EXPLORATION & DEVELOPMENT GROUP
CSR LIMITED - MEDG
EL15/76 DUNDAS
DUNDAS
SOIL GEOCHEMISTRY - Pb
SCALE : 1:5000
AUTHOR :
DATE : 15-JUL-85
REVISED :
DRG No.
7602-156

N

5359000
5358500
5358000
5357500
5357000
5356500
5356000
5355500

Roads
Tracks
Walking Tracks
Rivers
Streams
Grid Lines
Licence Boundary
Joint Venture Boundary

0 5 Km
SCALE 1:50000

5 cm

02_4820

Past Exploration within the area of EL 15/1976 - Dundas
CSR Limited*
Ellis, P.D. EL15/1976

CSR LIMITED - AM & C DIVISION

EL 15/76 DUNDAS

HOWARDS

BASE PLAN

DATE: 22-JAN-85 | PLAN NO. 7602 - 157

9706

N

NOTES

Stream sediment site.

Planned concentrate site.

See plan number 1a for data source.

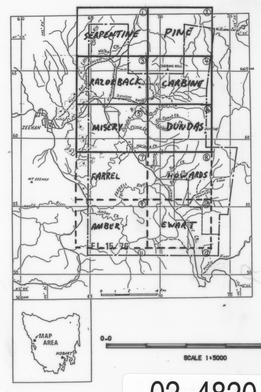

0-0 0·5 Km

SCALE 1:5000

5 cm

02_4820

Past Exploration within the area of EL 15/1976 -
Dundas
CSR Limited"
Ellis, P.D. EL15/1976

CSR LIMITED - AM & C DIVISION

E.L. 15/76

HOWARDS

Stream Sediment and Panned Concentrate Sample Locations.

DATE: 22-JAN-85 | PLAN NO. 7602-158