03-4919

Tasmanian Mineral Exploration Company Report

Title: Mt Bischoff, South Heemskirk
Company: PlacerDome

Plans from archive store in Zeehan

Compiled by David Green 4 June 2003.

03_4919

Mt Bischoff, South Heemskirk

Placer Dome Asia Pacific*
Green, D.

03_4919

Mt Bischoff, South Heemskirk

Placer Dome Asia Pacific*
Green, D.

5 cm

— TIN PROSPECT —

SOUTH HEEMSKIRK

SCALE 1" = 20'

9-1-45

Theodolite Survey - Datum Level by Aneroid.

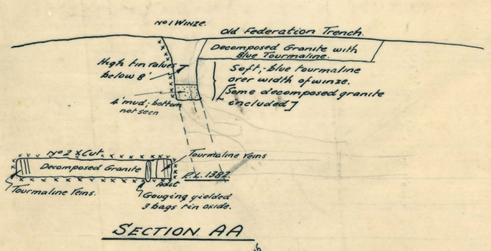

SECTION AA

4

T 411

300 W 200 W 100 W 00 100 S 200 S 300 S 400 S

300 E

200 E

100 E

00

100 N

200 N

300 N

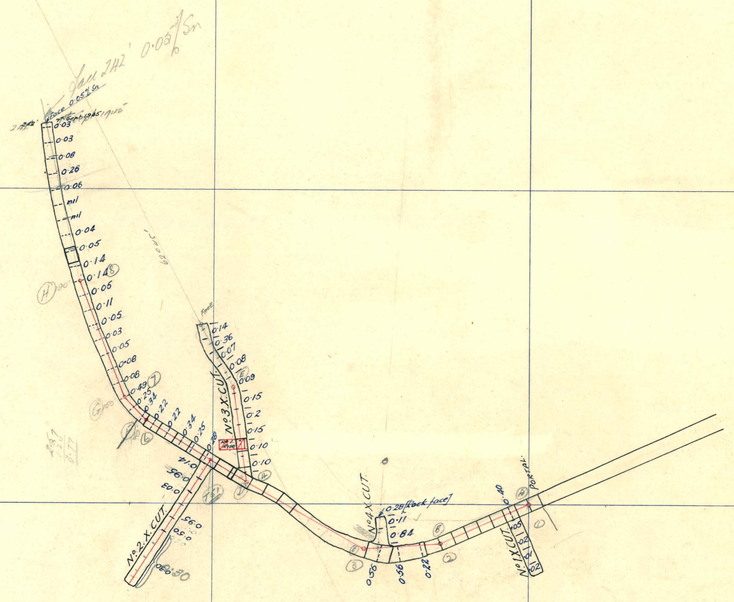

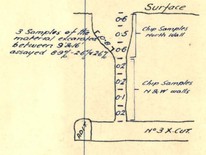

N°1. RISE.



03_4919

Mt Bischoff, South Heemskirk

Placer Dome Asia Pacific*
Green, D.

LEASE № 20M/41

SOUTH HEEMSKIRK.

SCALE :— 1INCH = 20 FEET.

5 cm

5

April 1945

T/412

669

To accompany CLARKSON - ESTATE Report, copy to Mt. Bischoff Co. Limited, Waterford, Aug 66

03_4919

Mt Bischoff, South Hermaios
Plane Table Area
Plane Table Area Pacific
Green, D.

5 cm

Level 2 dth

Level 1 dth

Level 3 dth

Level 4 dth

Level 5 dth

Level 6 dth

Level 7 dth

Level 8 dth

Level 9 dth

Level 10 dth

Level 11 dth

Level 12 dth

1200N

1000N

800N

600N

400N

200N

00

200W

400W

600W

800W

1000W

1200W

1400W

ABERFOYLE TIN DEVELOPMENT PARTNERSHIP

MT BISCHOFF TIN PROSPECT

UNDERGROUND WORKINGS

SCALE OF FEET

100 0 100 200

DRAWING No.- B-0644-G

DRAWER:

SURVEY	–	\ \ \
GEOLOGY	–	\ \ \
ENGINEERING	–	\ \ \
DRAWN	–	\ \ \
TRACED	–	E.SMURTS – 16 / 6 /1966
REFERENCE	–	
PRINT No.	–	

Copies of this plan may be obtained from the Secretary, Aberfoyle Tin Development Partnership, Queen St. Launceston, Tasmania.

B162_30

1500N

1000N

500N

00

4500W 4000W 3500W 3000W 2500W 2000W 1500W 1000W

100 0 100 200
SCALE OF FEET

ABERFOYLE TIN DEVELOPMENT PARTNERSHIP

MT BISCHOFF TIN PROSPECT

FACT PLAN

SURVEY	– I.R. & H.S.F	–	/ /
GEOLOGY	– D. ANDERSON 65	–	/ /
ENGINEERING	– E. ESHUYS 66	–	/ /
DRAWN	– E. ESHUYS	–	20 / 6 / 66
TRACED	–	–	/ /
REFERENCE	–		
PRINT, No.	–		

DRAWING No.– B-062-G

DRAWER:

Original drawing is on linen backed paper
Original drawing is on linen backed paper
Original drawing is on linen backed paper

RL 1500

RL 1000

RL 500

RL 00

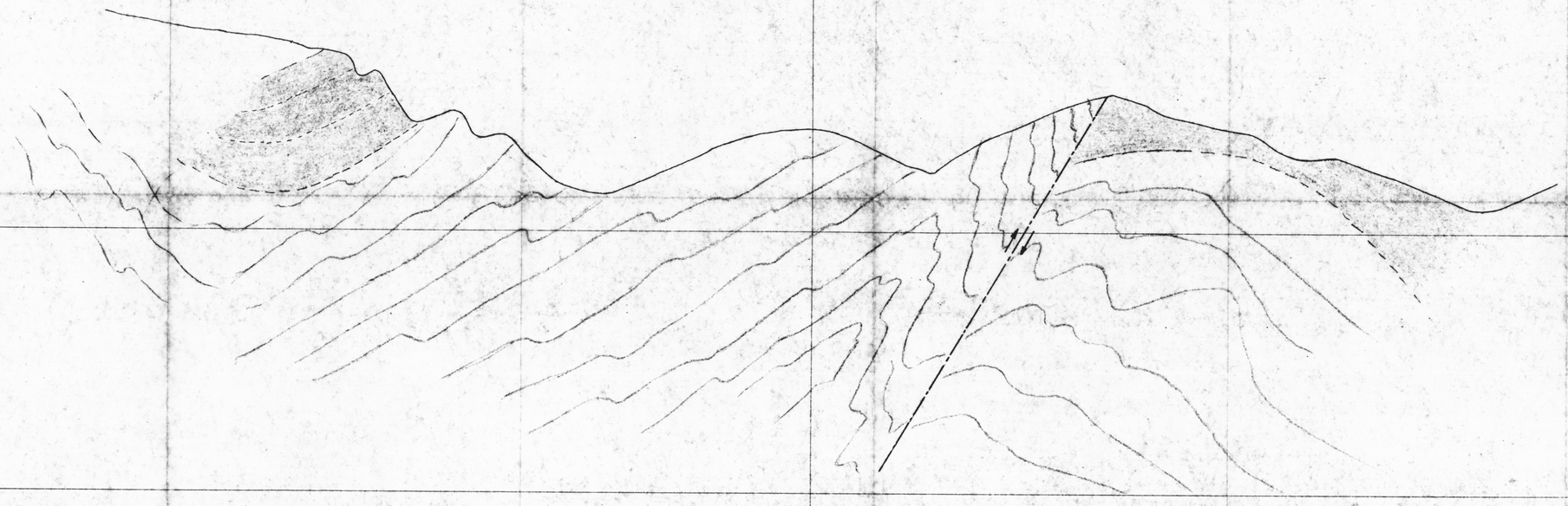

100 0 100 200
SCALE OF FEET

QUARTZITE
W.C.S.
BLACK SHALE
GEOLOGICAL BOUNDARY
FAULT

ABERFOYLE TIN DEVELOPMENT PARTNERSHIP
MT BISCHOFF TIN PROSPECT
LONGITUDINAL SECTION "AB"
BEARING 126°; LOOKING N.E.

GEOLOGY : K.R. GLASSON
E.E.SHUYS
DRAWN : E.E.SHUYS : 30-6-66
DRAWING No.: B-69-G

03_4619

Property of Aberfoyle Resources Ltd.
Mt Bischoff Area
Copyright ©

0 100 m

bisch_03

ABERFOYLE TIN DEVELOPMENT PARTNERSHIP

MT BISCHOFF TIN PROSPECT

CONTOUR PLAN

100 0 100 200
SCALE OF FEET

SURVEY	–	
GEOLOGY	–	
ENGINEERING	–	
DRAWN	–	B.E.S. 11/1/89
TRACED	–	
REFERENCE	–	
PRINT No.	–	

DRAWING No. – B-053-G

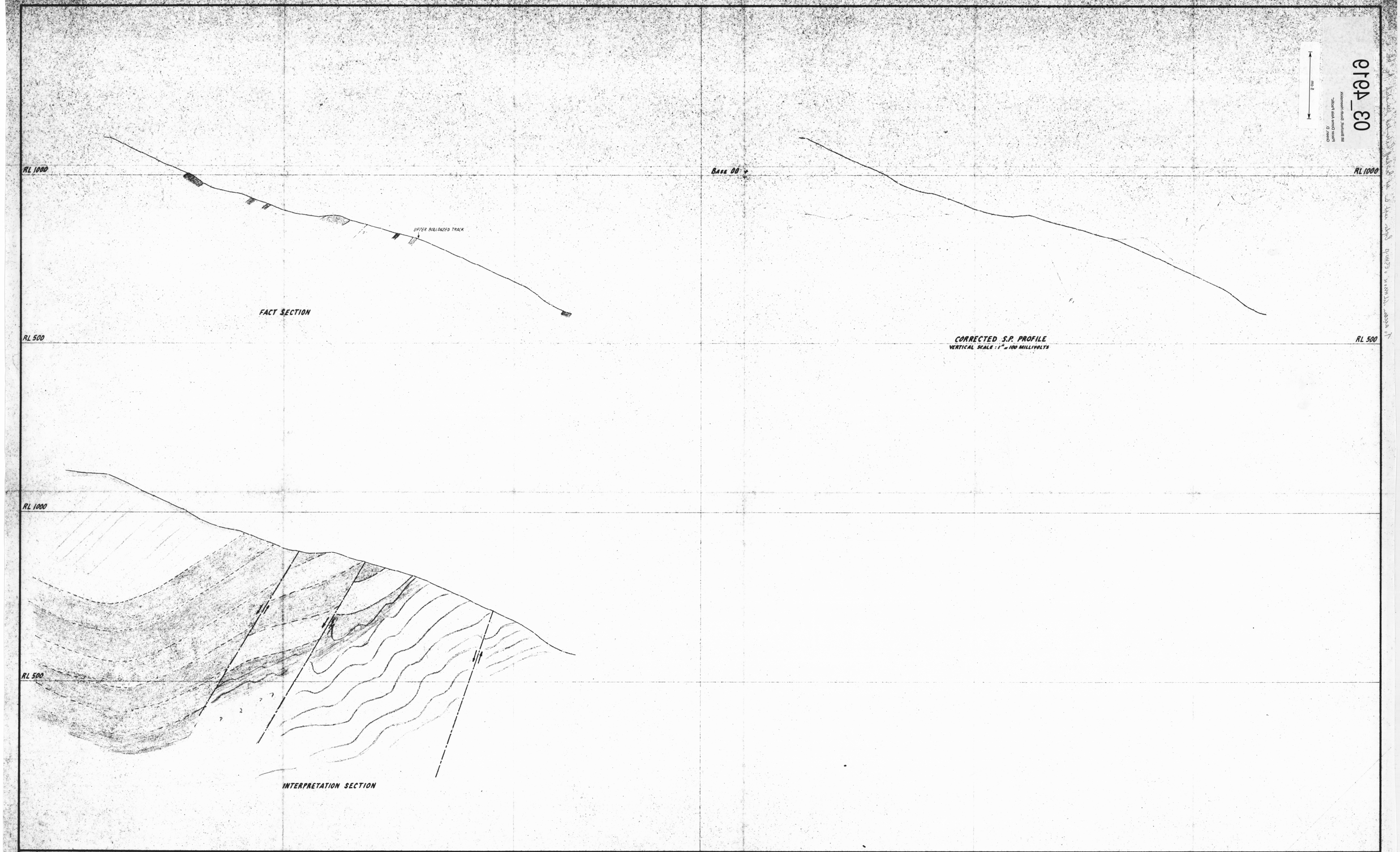

ABERFOYLE TIN DEVELOPMENT PARTNERSHIP

MT BISCHOFF TIN PROSPECT

CROSS SECTION "C"

LOOKING 110°

GEOLOGY : K.R.GLASSON
E.ESHUYS
DRAWN : E.ESHUYS : 30-6-66

DRAWING No.: B-73-G

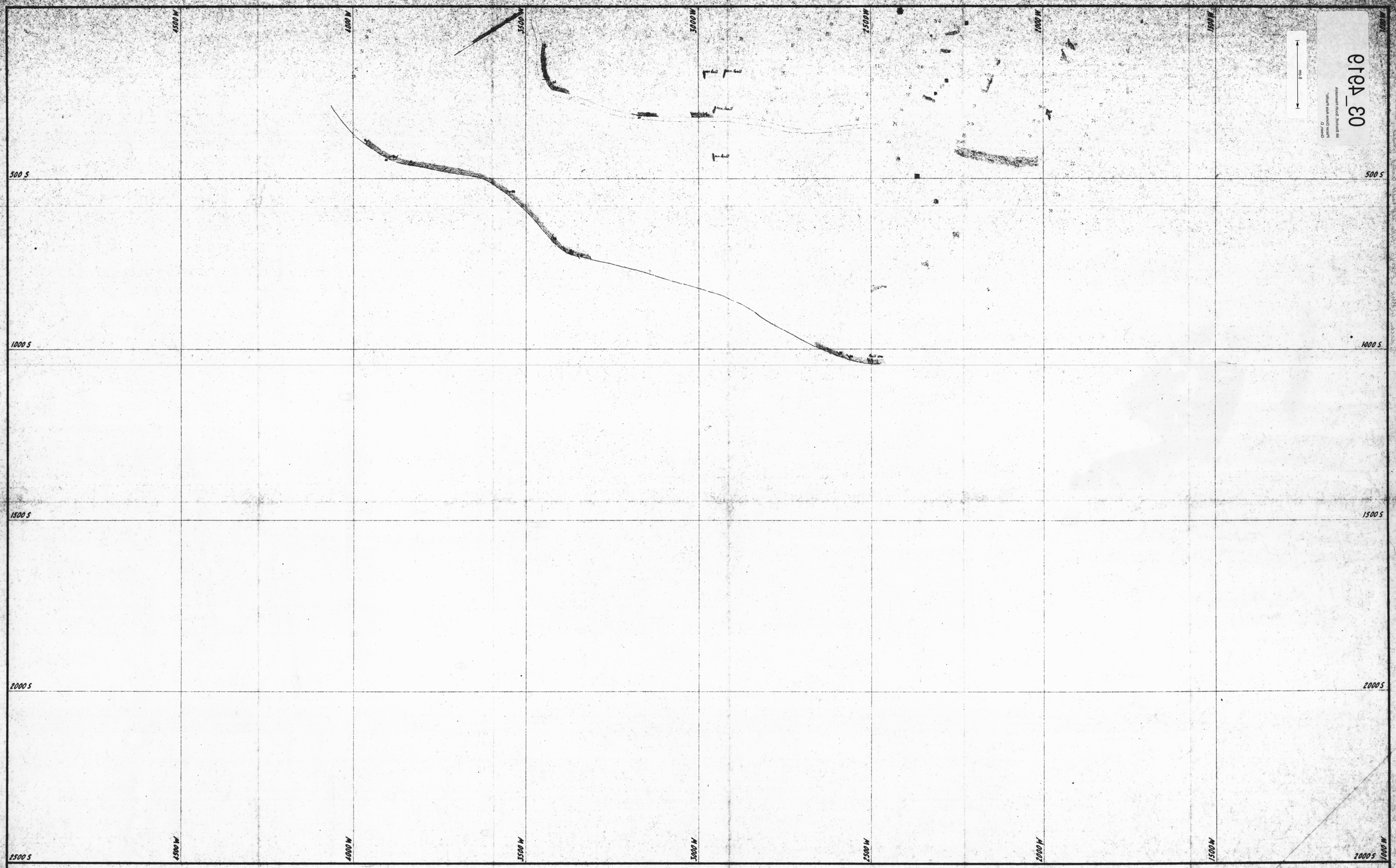

ABERFOYLE TIN DEVELOPMENT PARTNERSHIP

MT BISCHOFF TIN PROSPECT

FACT PLAN

SURVEY	– I.R. & E.E	–	/ /
GEOLOGY	– E.ESHUYS	–	/ /
ENGINEERING	–	–	/ /
DRAWN	– E.ESHUYS	–	20 / 1 / 66
TRACED	–	–	/ /
REFERENCE	–		
PRINT No.	–		

DRAWING No.– B-061-6

DRAWER:

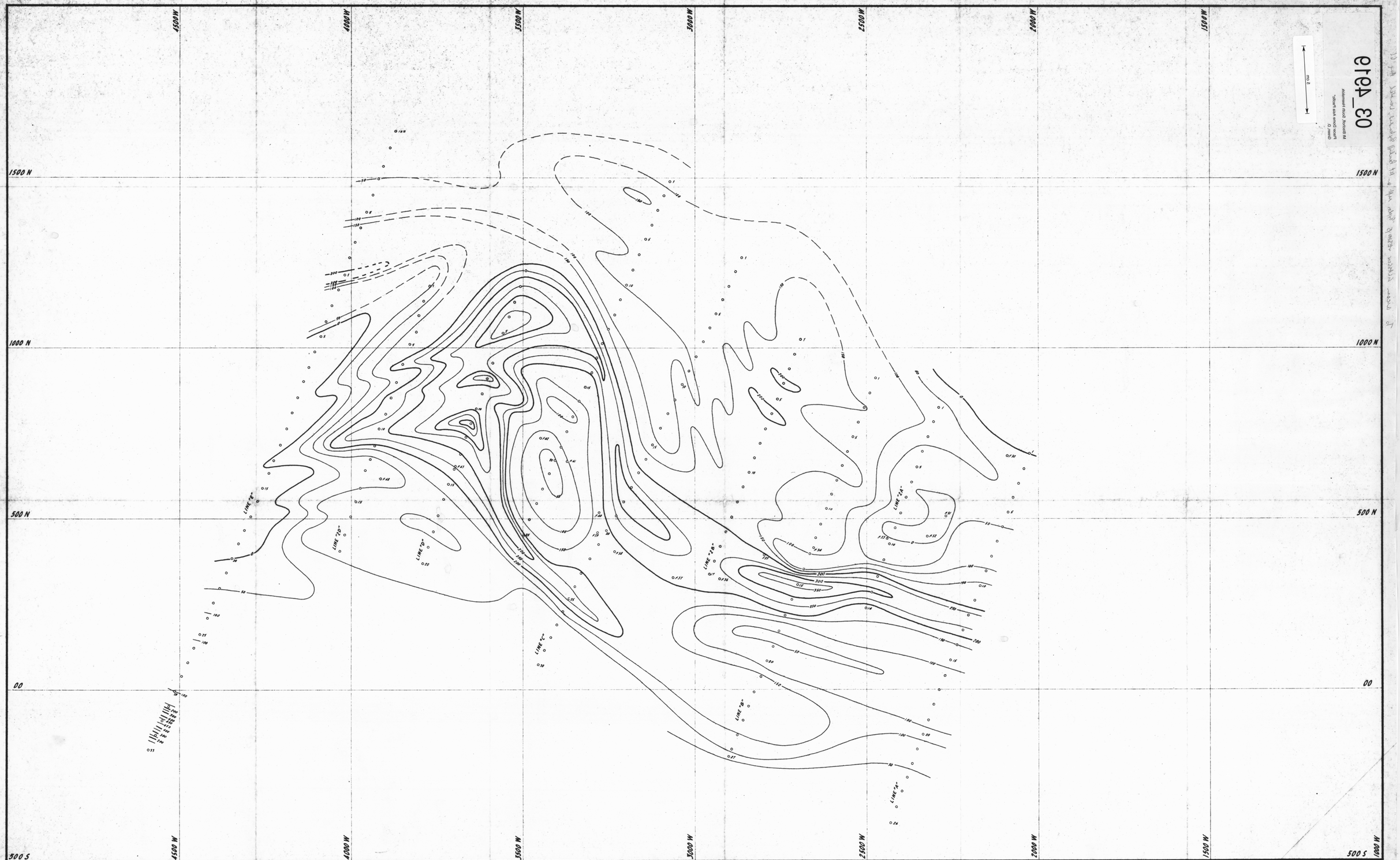

100 50 0 100 200
SCALE OF FEET

ABERFOYLE TIN DEVELOPMENT PARTNERSHIP

MT BISCHOFF TIN PROSPECT

S.P. SURVEY

CONTOURS S.P. VALUES: 50 MILLIVOLTS

SURVEY	–	– / /
FIELD WORK	– E. ESHUYS	– / /
REDUCTION	– D. FALVEY	– / /
DRAWN	– D. FALVEY	– / /
TRACED	– P. VAN AMSTEL	– 6 / 9 / 66
REFERENCE	–	
PRINT No.	–	

DRAWING No.– B-70-G

DRAWER:

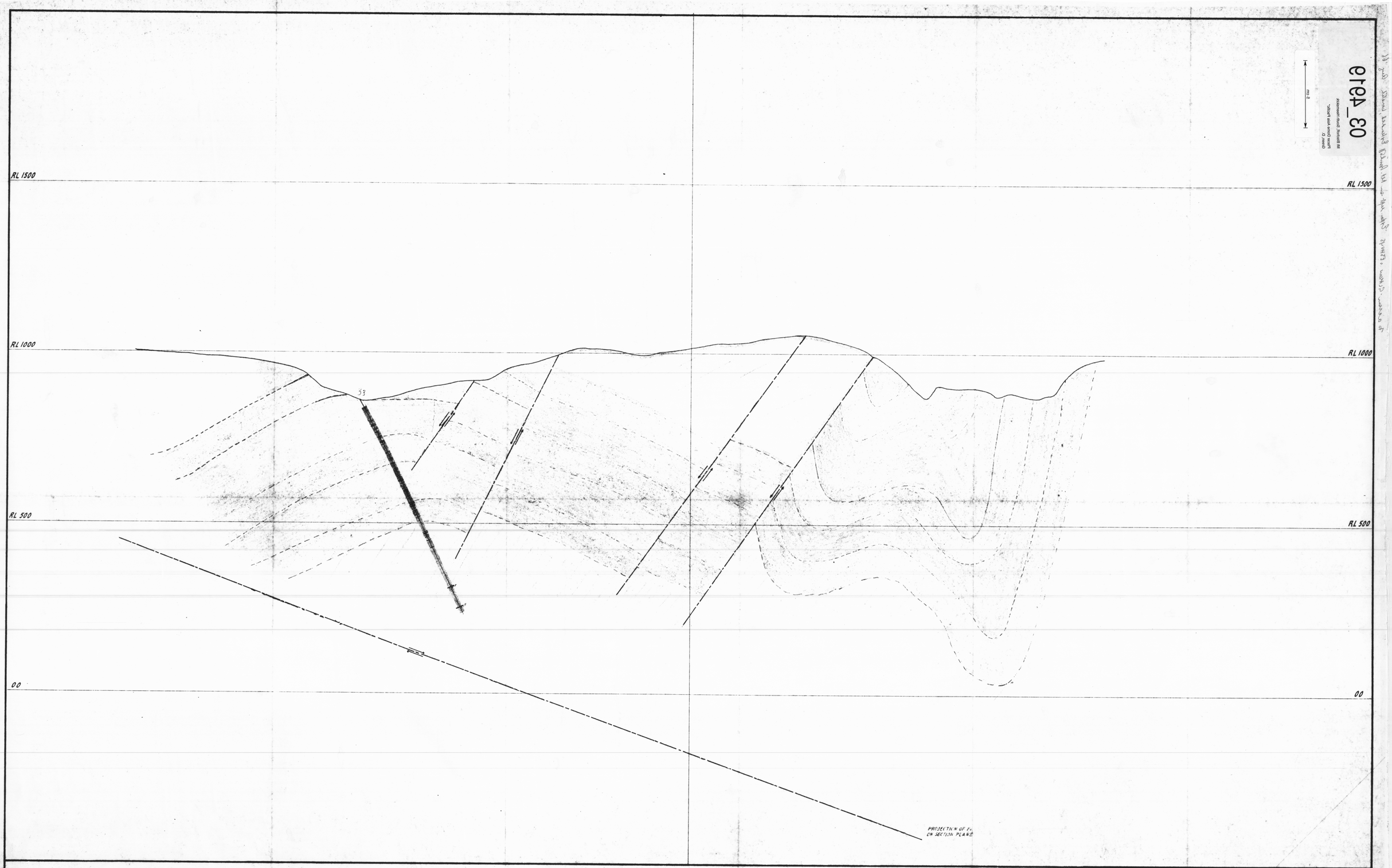

ABERFOYLE TIN DEVELOPMENT PARTNERSHIP

MT BISCHOFF TIN PROSPECT

LONGITUDINAL SECTION

THROUGH COLLAR "B3"

BEARING 126°; LOOKING N.E.

GEOLOGY : K.R. GLASSON
E. ESHUYS

DRAWN : E. ESHUYS : 30-6-66

DRAWING No.: B-67-6

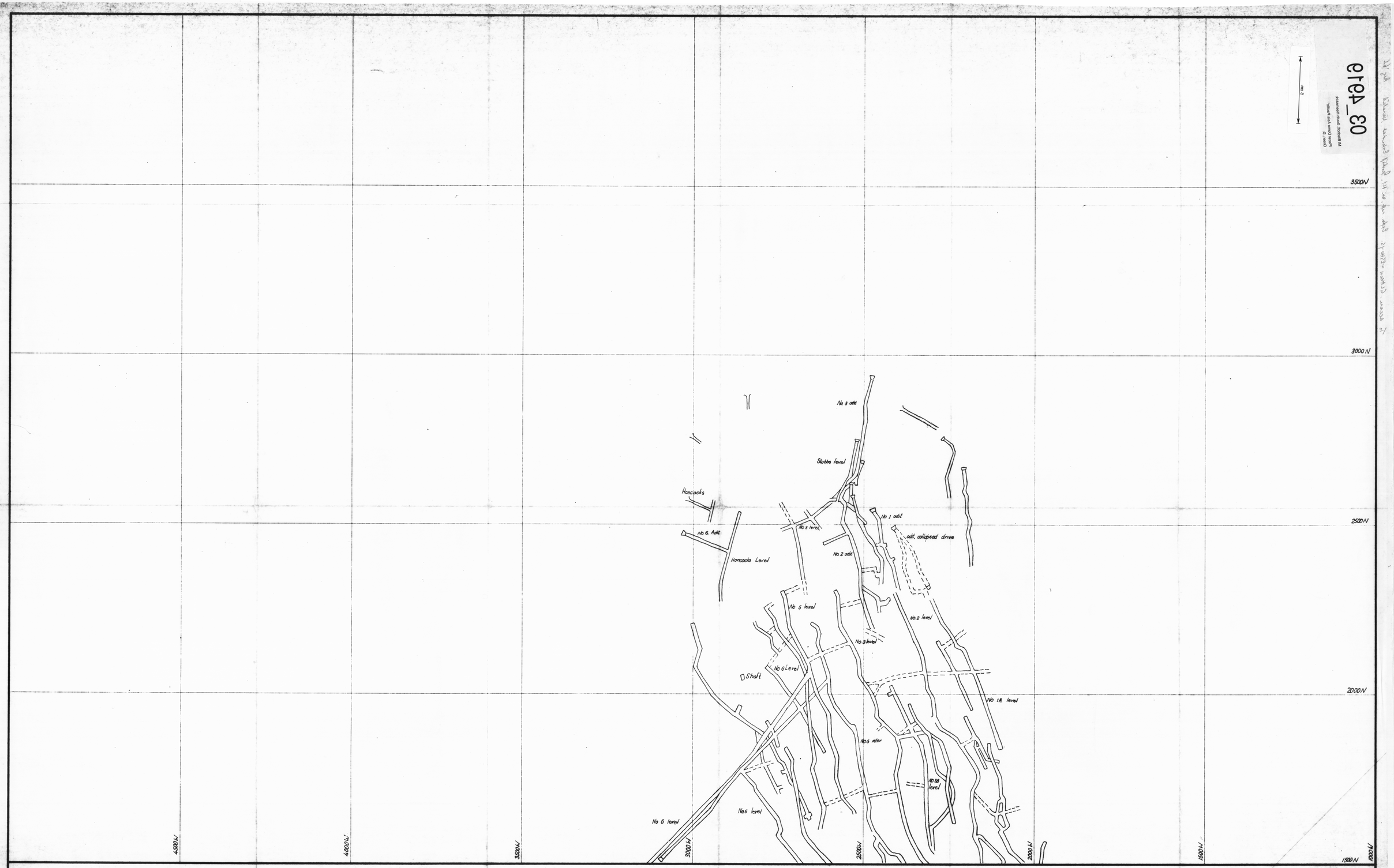

100 0 100 200
SCALE OF FEET

ABERFOYLE TIN DEVELOPMENT PARTNERSHIP
MT BISCHOFF TIN PROSPECT
UNDERGROUND WORKINGS

SURVEY	–	– / /
GEOLOGY	–	– / /
ENGINEERING	–	– / /
DRAWN	–	– / /
TRACED	– E.E.SHUYS	– 16 / 6 / 66
REFERENCE	–	
PRINT No.	–	

DRAWING No.– B-064B-6

DRAWER:



ABERFOYLE TIN DEVELOPMENT PARTNERSHIP

MT BISCHOFF TIN PROSPECT

INTERPRETATION PLAN

SURVEY	–	– / /
GEOLOGY	– K.R. GLASSON	– / /
ENGINEERING	– E. ESHUYS	– / /
DRAWN	– E. ESHUYS	– 4/7/66
TRACED	–	– / /
REFERENCE	–	
PRINT No.	–	

DRAWING No.– B-066-G

DRAWER:



100 0 100 200
SCALE OF FEET

ABERFOYLE TIN DEVELOPMENT PARTNERSHIP

MT BISCHOFF TIN PROSPECT

FACT PLAN

INCLUDING UNDERGROUND WORKINGS

SURVEY	– H.S.F.&I.R.	– / /
GEOLOGY	– D.ANDERSON 66	– / /
ENGINEERING	– E.BAUNS 66	– / /
DRAWN	– E.BAUNS	– 7/8/66
TRACED	–	– / /
REFERENCE	–	
PRINT No.	–	

DRAWING No.– B-063-6

DRAWER:

Pdd

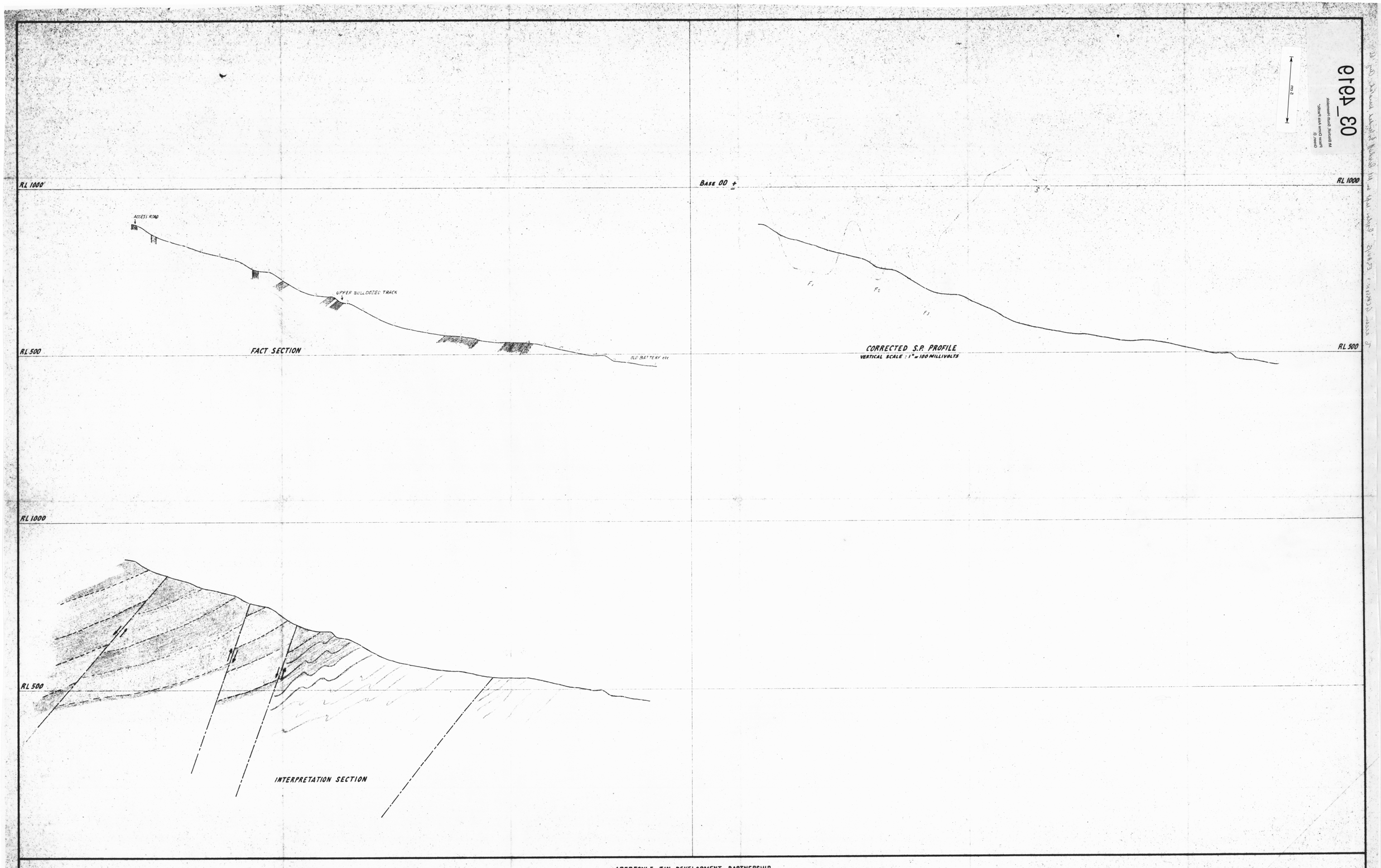

ABERFOYLE TIN DEVELOPMENT PARTNERSHIP

MT BISCHOFF TIN PROSPECT

CROSS SECTION "D"

LOOKING 110°

GEOLOGY : K.R. GLASSON
E. ESHUYS
DRAWN : E. ESHUYS : 30-6-66

DRAWING No.: B-74-6

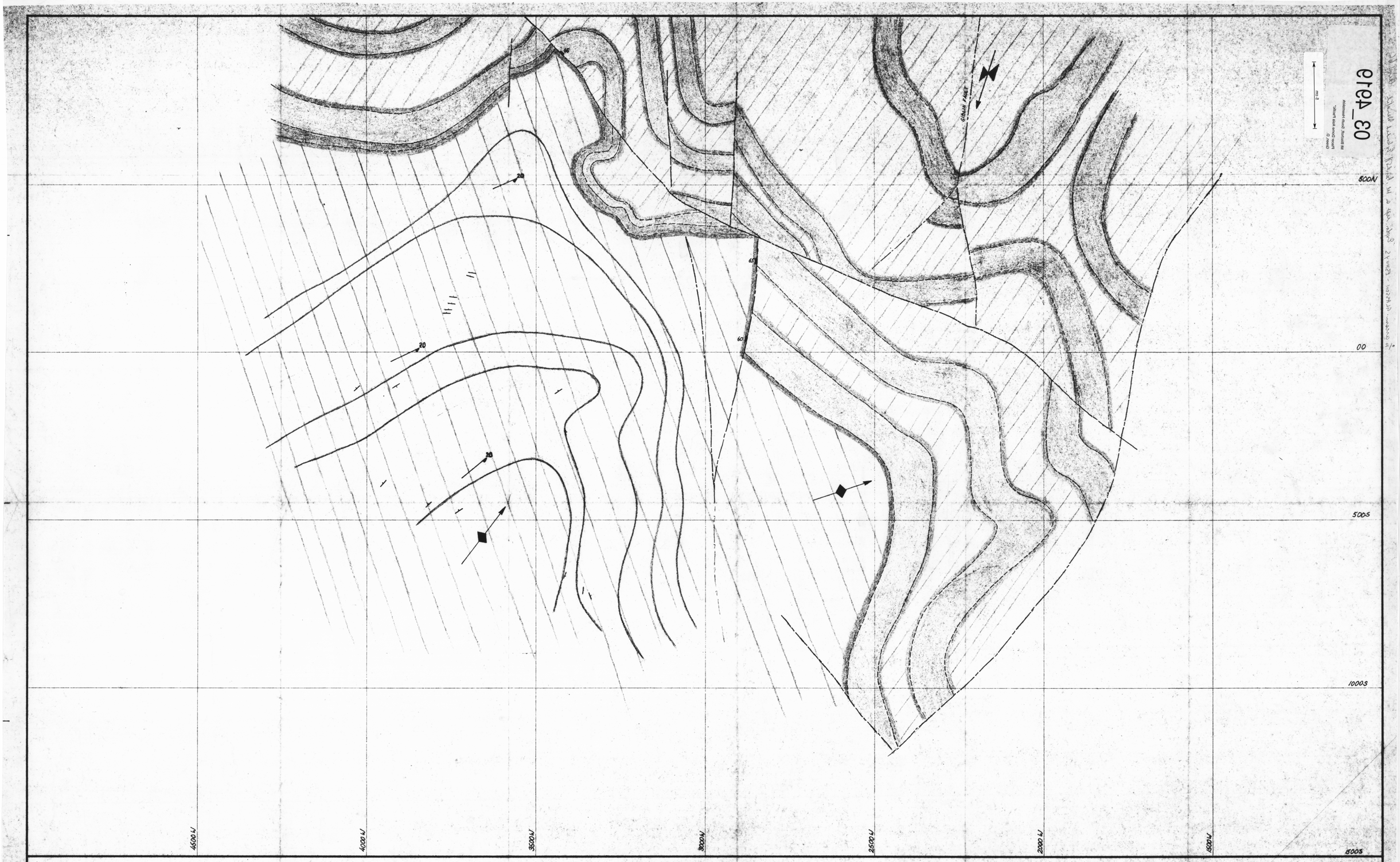

100 0 100 200
SCALE OF FEET

QUARTZITE
W.C.S.
BLACK SHALE
GEOLOGICAL BOUNDARY
FAULT
FOLD PLUNGE & DIRECTION

ABERFOYLE TIN DEVELOPMENT PARTNERSHIP
MT BISCHOFF TIN PROSPECT
INTERPRETATION PLAN

SURVEY – – / /
GEOLOGY – K.R. GLASSON – / /
ENGINEERING – E. ESHUYS – / /
DRAWN – E. ESHUYS – 4 / 7 / 66
TRACED – – / /
REFERENCE –
PRINT No. –
DRAWING No.– B-065-6
DRAWER:

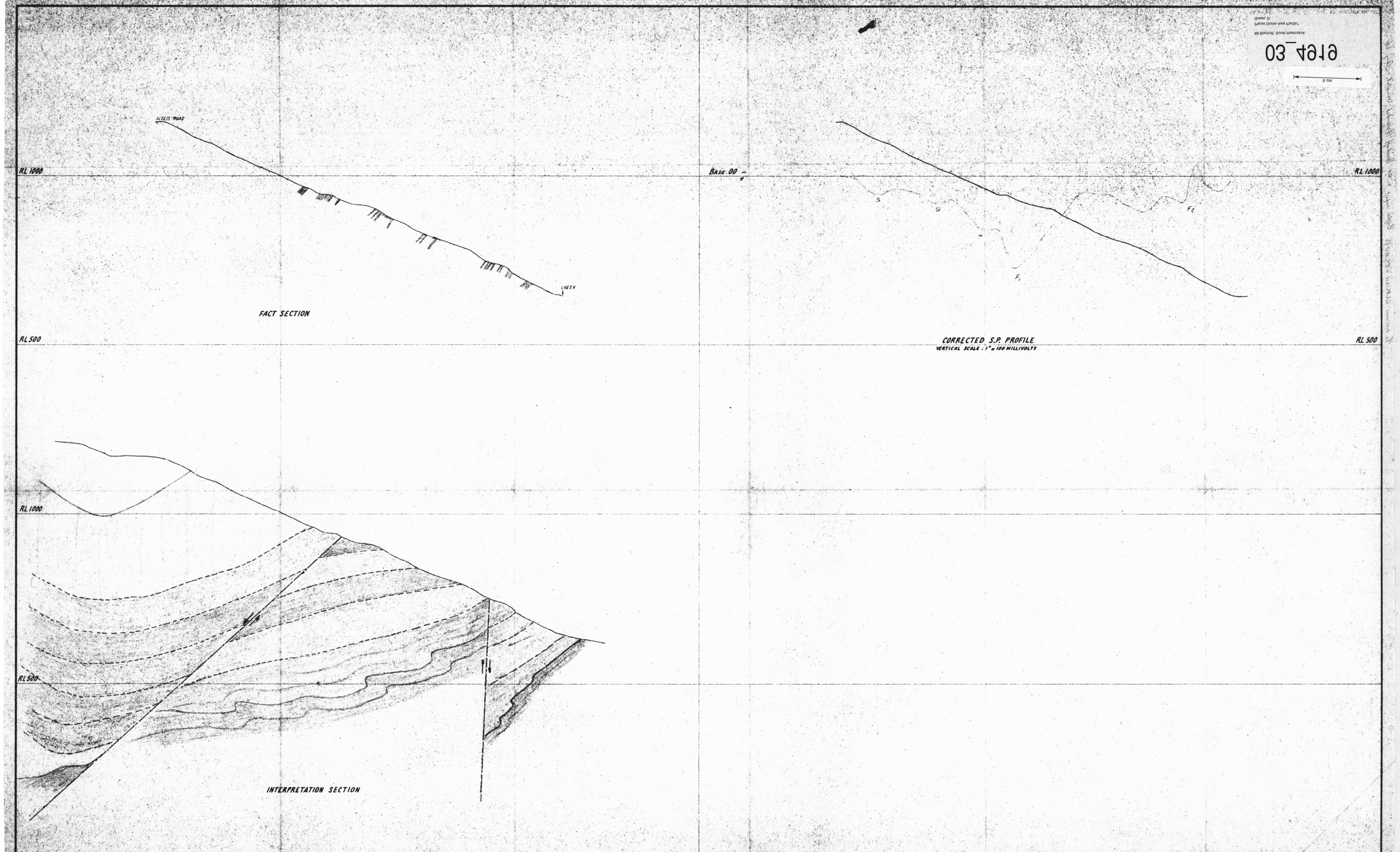

ABERFOYLE TIN DEVELOPMENT PARTNERSHIP

MT BISCHOFF TIN PROSPECT

CROSS SECTION "A"

LOOKING 110°

GEOLOGY : K.R. GLASSON
E. ESHUYS
DRAWN : E. ESHUYS : 30-6-66

DRAWING No.: B-71-G

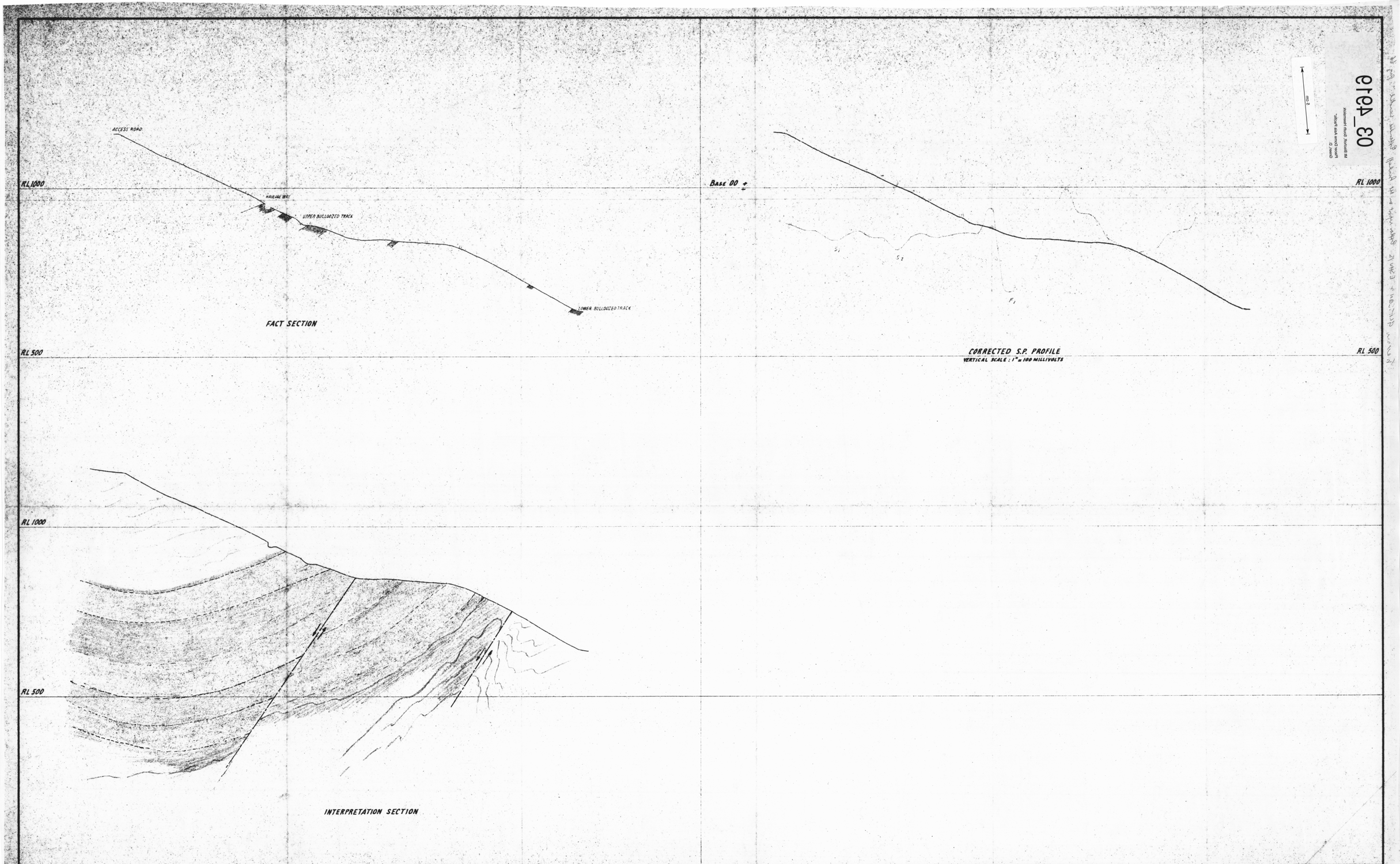

ABERFOYLE TIN DEVELOPMENT PARTNERSHIP

MT BISCHOFF TIN PROSPECT

CROSS SECTION "B"

LOOKING 110°

GEOLOGY : K.R. GLASSON
E. ESHUYS
DRAWN : E. ESHUYS : 30-6-66

DRAWING No.: B-72-6

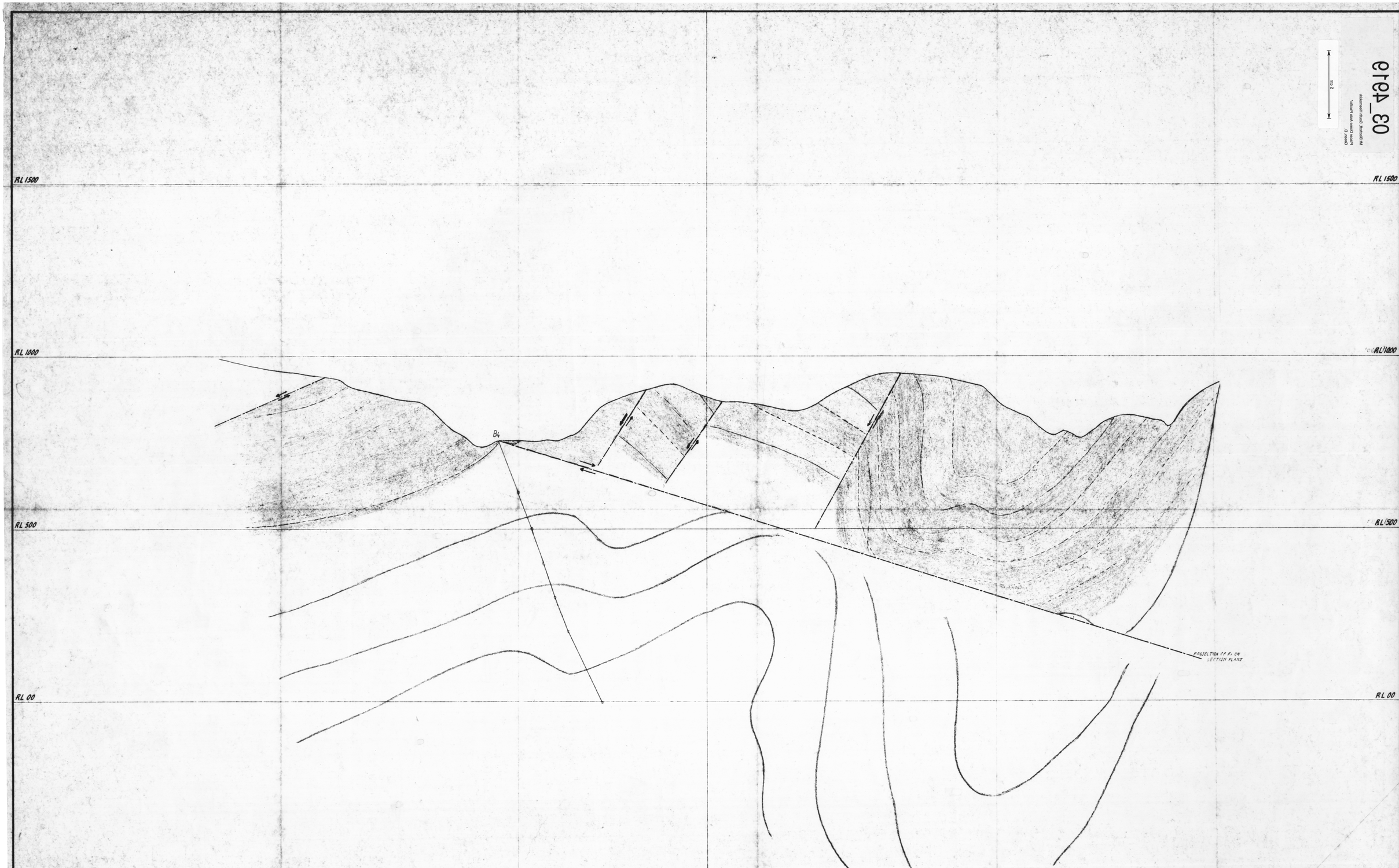

ABERFOYLE TIN DEVELOPMENT PARTNERSHIP

MT BISCHOFF TIN PROSPECT

LONGITUDINAL SECTION

THROUGH COLLAR "B4"

BEARING 126°; LOOKING N.E.

GEOLOGY : K.R. GLASSON
E.ESHUYS
DRAWN : E.ESHUYS : 30-6-66

DRAWING No.: B-68-G