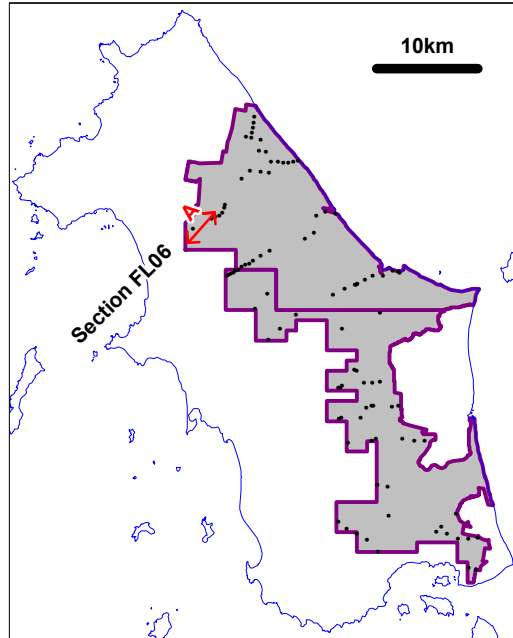
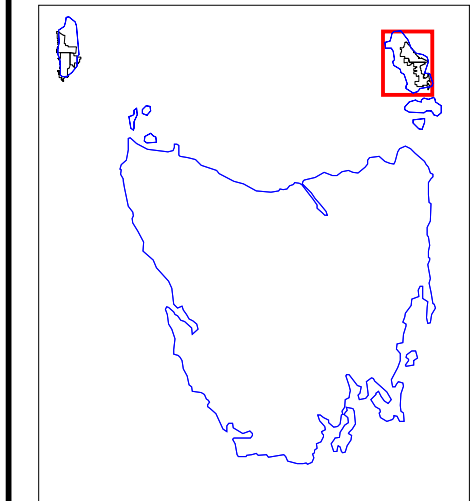
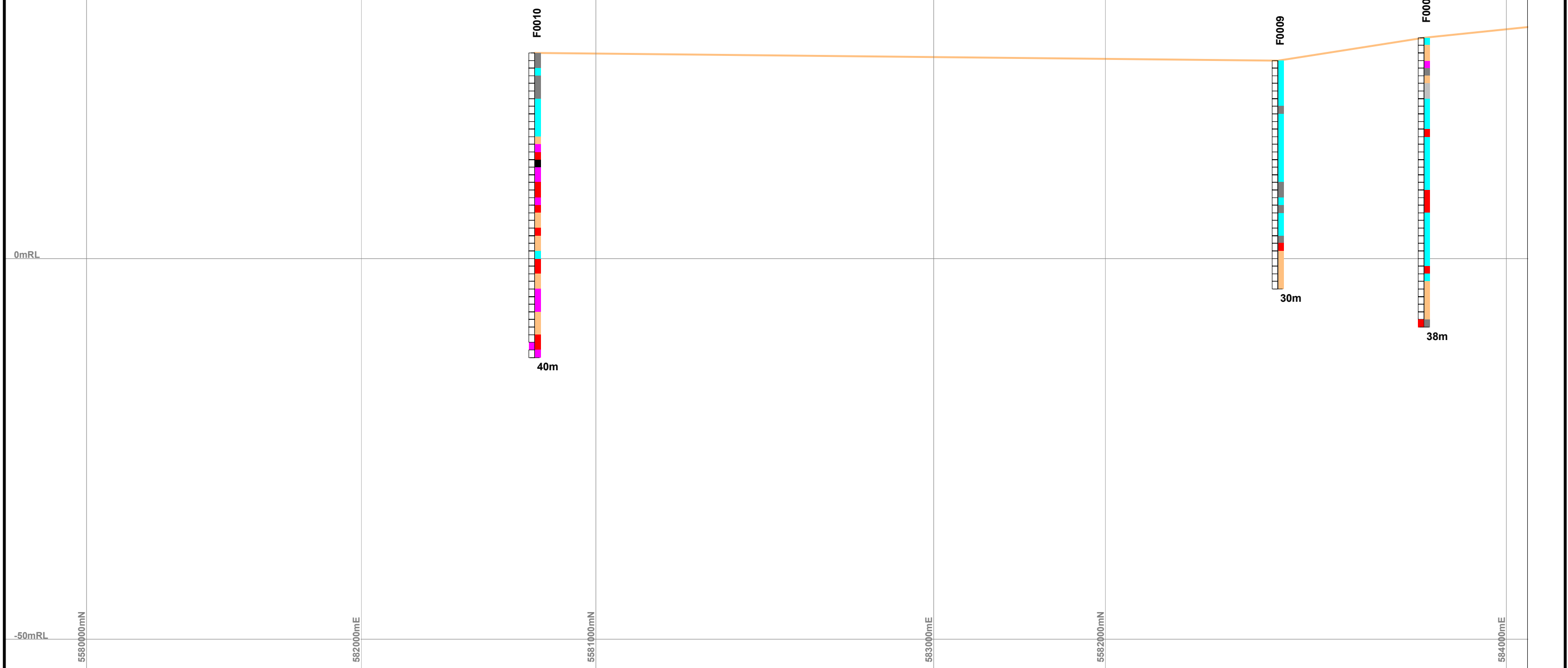


SECTION FL06_A

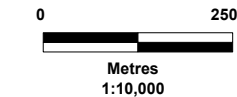


Left Side
Rock Hardness

- | | |
|--|-----------------------------|
| | FS (Free-flowing Sand) |
| | X1-X5 (Soils) |
| | H1 (Very Weak Rock) |
| | H2 (Weak Rock) |
| | H3 (Moderately Weak Rock) |
| | H4 (Moderately Strong Rock) |
| | H5 (Strong Rock) |
| | H6 (Very Strong Rock) |
| | H7 (Extremely Strong Rock) |

Right Side
Dominant Grainsize

- | | | | |
|--|------------------|--|------|
| | Pebble-Grit | | Rock |
| | Very Coarse Sand | | |
| | Coarse Sand | | |
| | Medium Sand | | |
| | Fine Sand | | |
| | Very Fine Sand | | |
| | Silt | | |
| | Clay | | |



Graticule: MGA Zone 55 (GDA94)
Horizontal Scale

Vertical Exaggeration 20x (Envelope +/-600m)



**Diatreme Resources
Limited**

**Flinders Island Project
Tasmania
EL7/2007
Section FL06_A (42 degrees looking NW)
Drilling
Hardness and Grainsize**