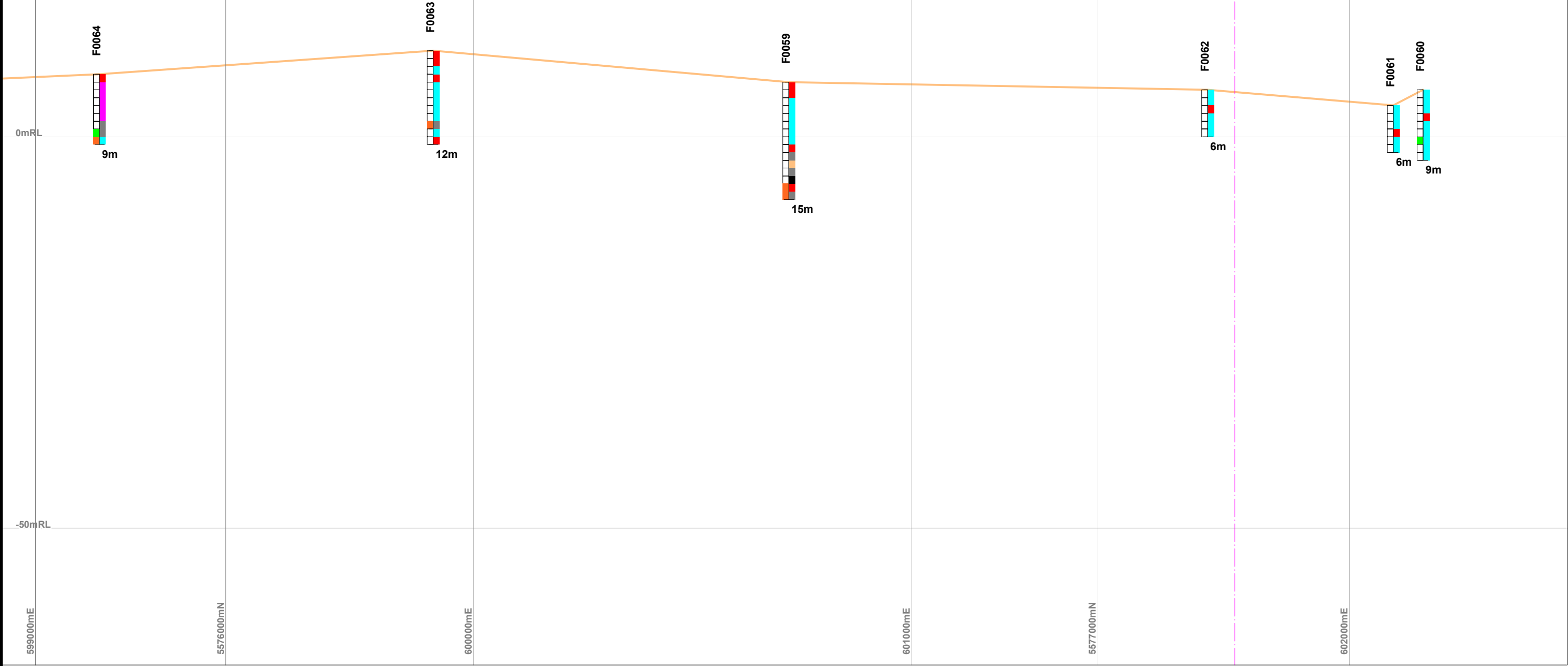
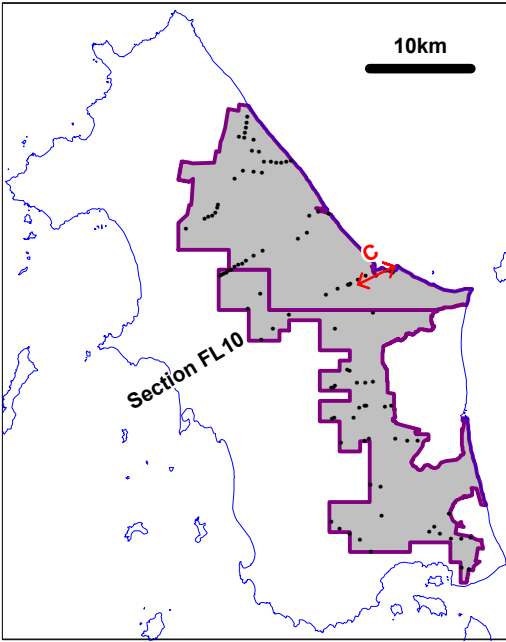
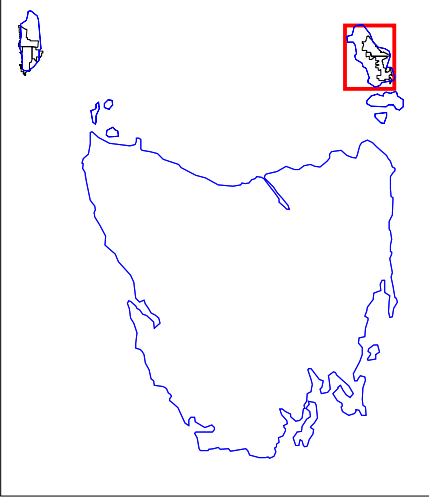


SECTION FL10_C



Vertical Exaggeration 20x (Envelope +/-600m)

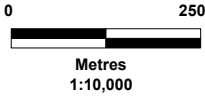


Left Side
Rock Hardness

- FS (Free-flowing Sand)
- X1-X5 (Soils)
- H1 (Very Weak Rock)
- H2 (Weak Rock)
- H3 (Moderately Weak Rock)
- H4 (Moderately Strong Rock)
- H5 (Strong Rock)
- H6 (Very Strong Rock)
- H7 (Extremely Strong Rock)

Right Side
Dominant Grainsize

- Pebble-Grit
- Very Coarse Sand
- Coarse Sand
- Medium Sand
- Fine Sand
- Very Fine Sand
- Silt
- Clay
- Rock



Graticule: MGA Zone 55 (GDA94)
Horizontal Scale



Flinders Island Project
Tasmania
EL7/2007
Section FL10_C (63 degrees looking NW)
Drilling
Hardness and Grainsize