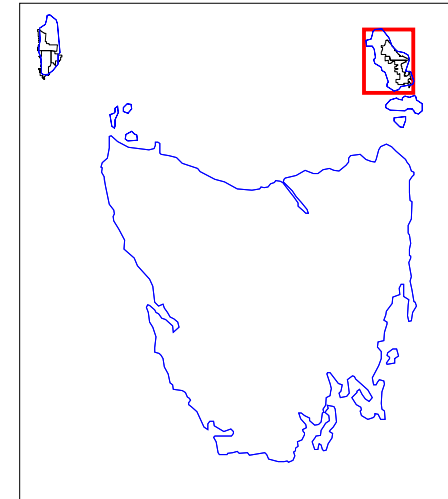
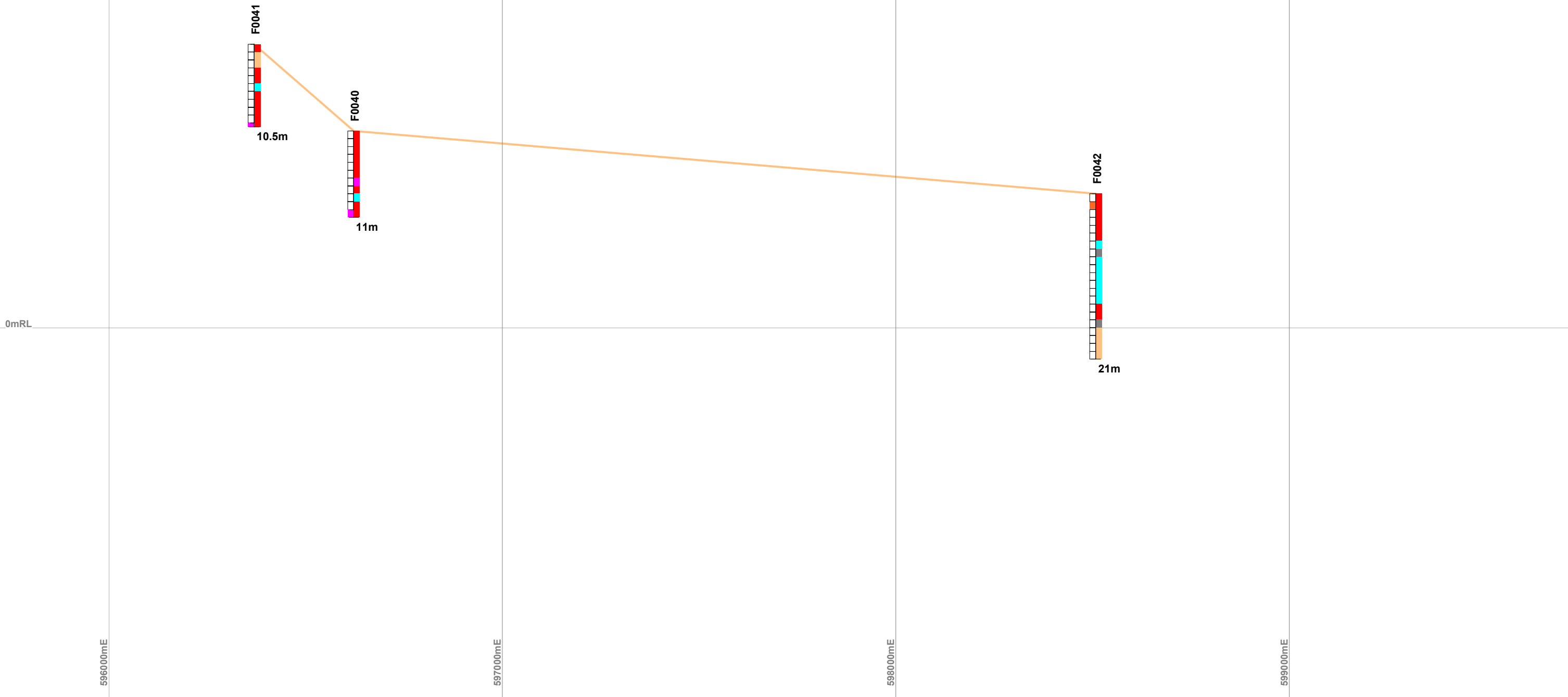
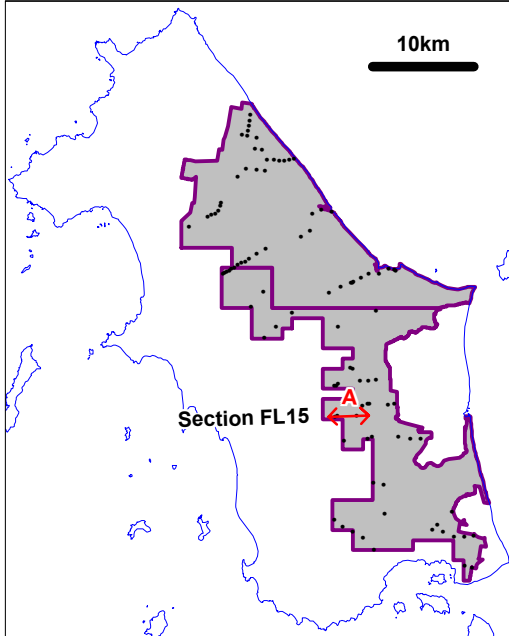


SECTION FL15_A



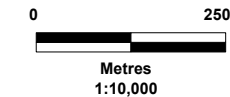
1/7/2008
LS_FLINDERS0026_SectionFL15_A_10kV20_A3.wor



Left Side
Rock Hardness



Right Side
Dominant Grainsize



Graticule: MGA Zone 55 (GDA94)
Horizontal Scale

Vertical Exaggeration 20x (Envelope +/-100m)

**Diatreme Resources
Limited**

**Flinders Island Project
Tasmania
EL6/2007
Section FL15_A (88 degrees looking N)
Drilling
Hardness and Grainsize**