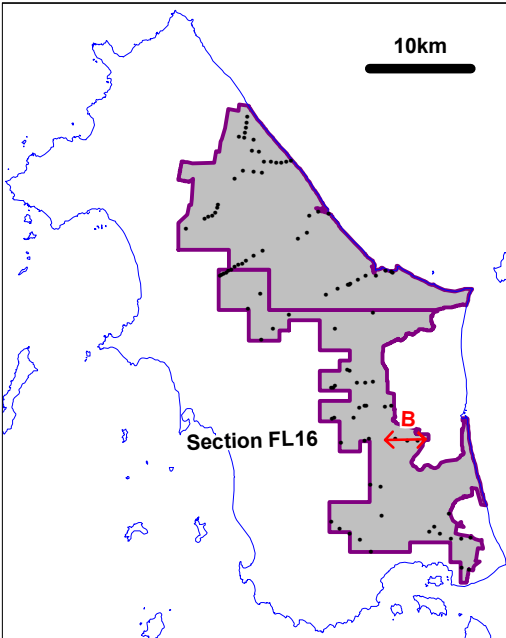
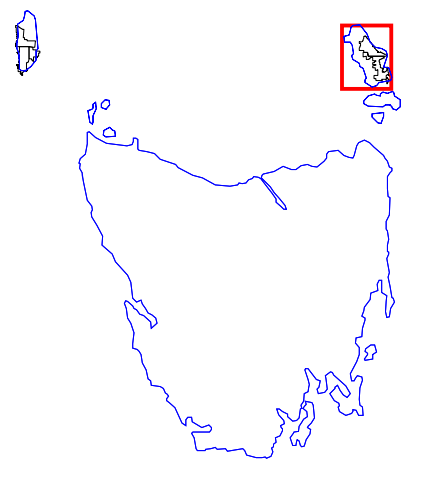
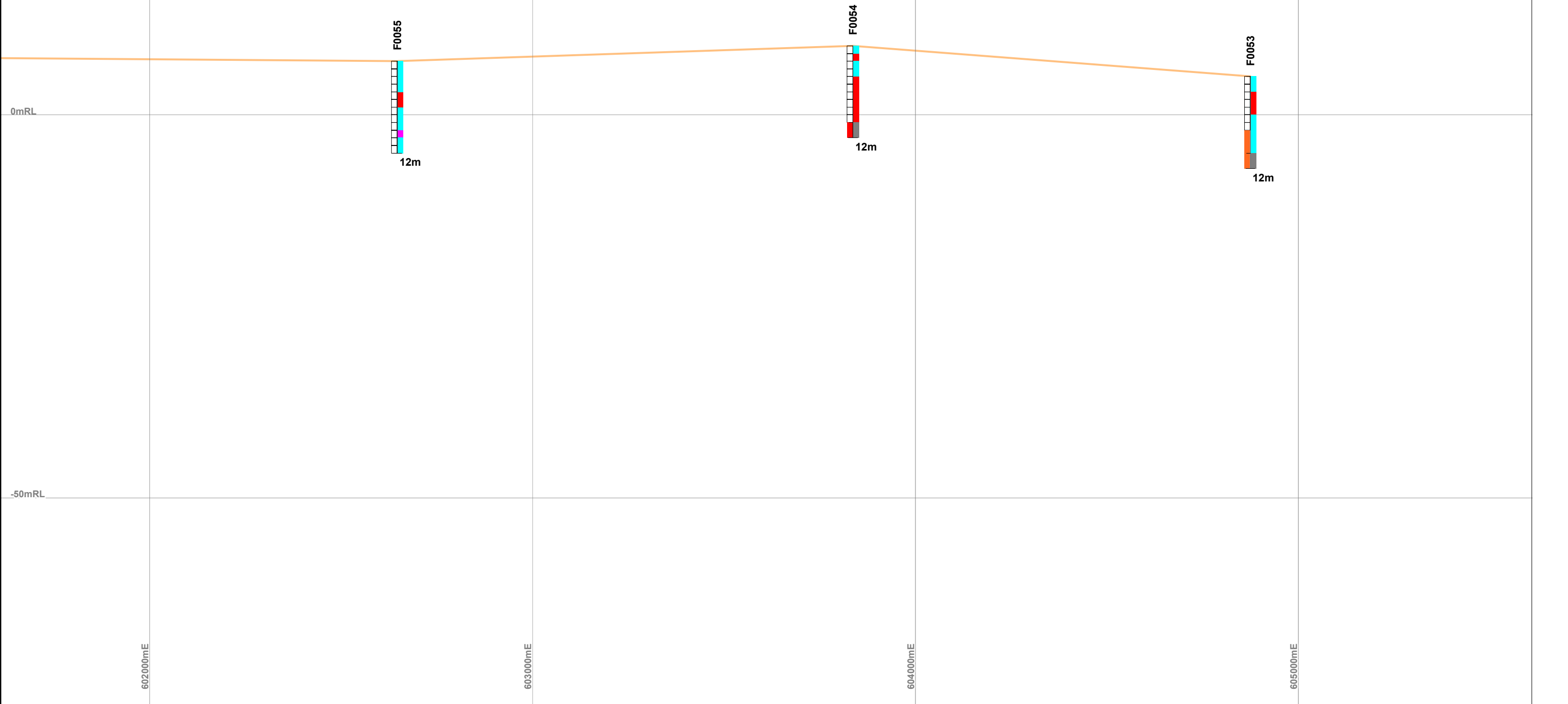


SECTION FL16\_B



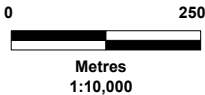
Left Side  
Rock Hardness

- FS (Free-flowing Sand)
- X1-X5 (Soils)
- H1 (Very Weak Rock)
- H2 (Weak Rock)
- H3 (Moderately Weak Rock)
- H4 (Moderately Strong Rock)
- H5 (Strong Rock)
- H6 (Very Strong Rock)
- H7 (Extremely Strong Rock)

Right Side  
Dominant Grainsize

- Pebble-Grit
- Very Coarse Sand
- Coarse Sand
- Medium Sand
- Fine Sand
- Very Fine Sand
- Silt
- Clay

Rock



Graticule: MGA Zone 55 (GDA94)  
Horizontal Scale

Vertical Exaggeration 20x (Envelope +/-300m)



Diatreme Resources  
Limited

Flinders Island Project  
Tasmania  
EL6/2007  
Section FL16\_B (89 degrees looking N)  
Drilling  
Hardness and Grainsize