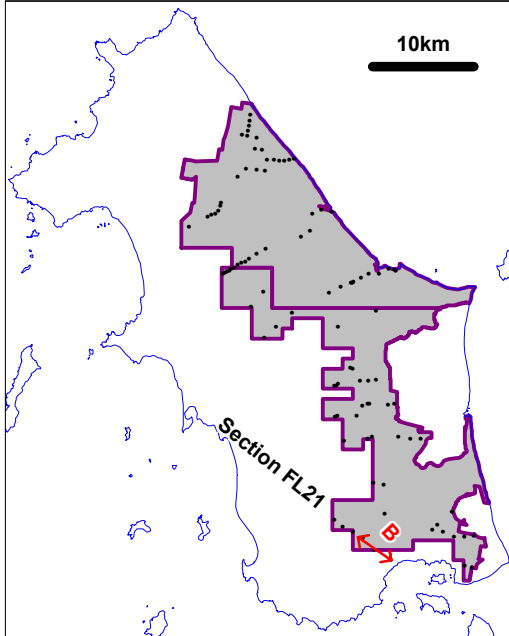
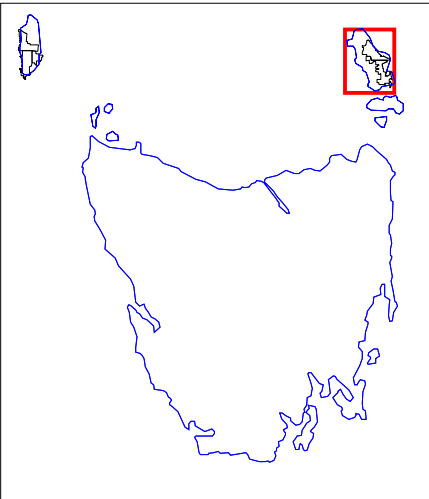
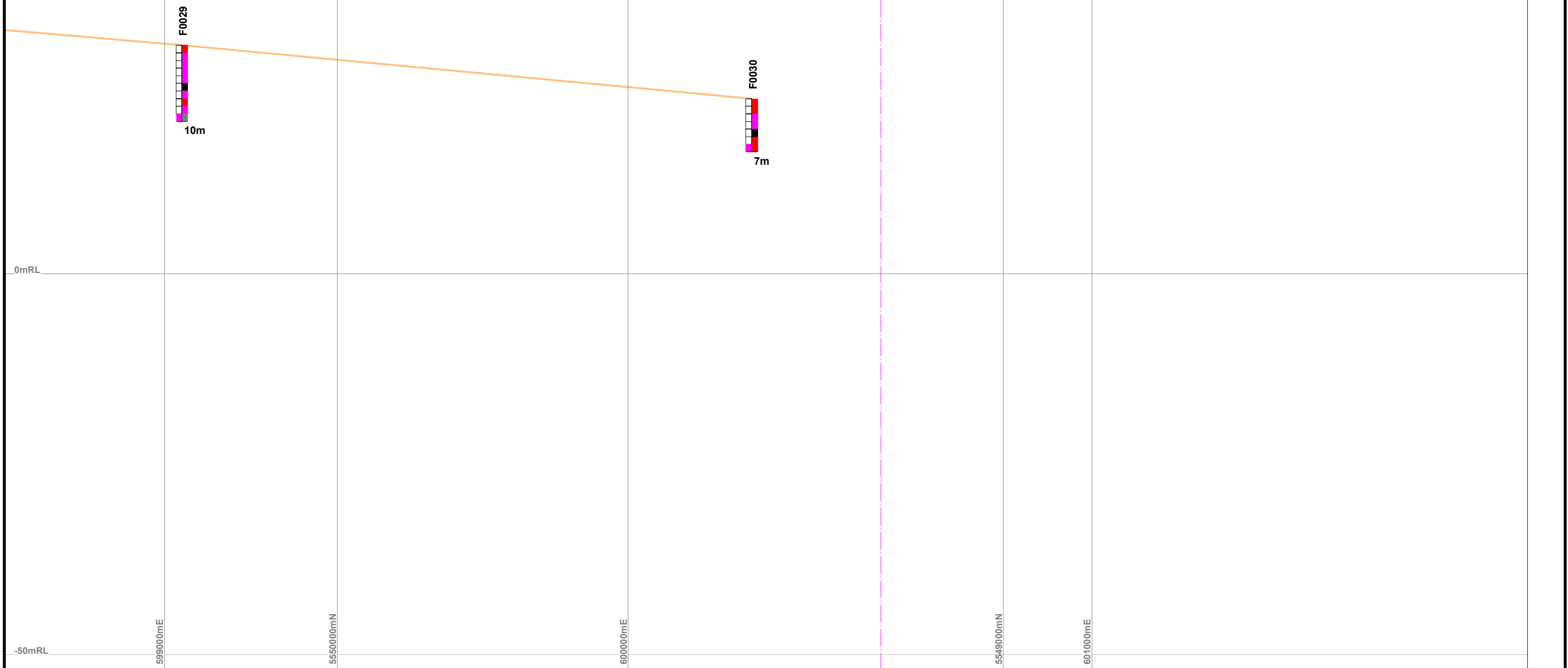


SECTION FL21_B



Left Side
Rock Hardness

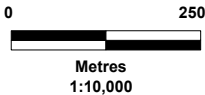
- FS (Free-flowing Sand)
- X1-X5 (Soils)
- H1 (Very Weak Rock)
- H2 (Weak Rock)
- H3 (Moderately Weak Rock)
- H4 (Moderately Strong Rock)
- H5 (Strong Rock)
- H6 (Very Strong Rock)
- H7 (Extremely Strong Rock)

Right Side
Dominant Grainsize

- Pebble-Grit
- Very Coarse Sand
- Coarse Sand
- Medium Sand
- Fine Sand
- Very Fine Sand
- Silt
- Clay



Rock



Graticule: MGA Zone 55 (GDA94)
Horizontal Scale

Vertical Exaggeration 20x (Envelope +/-200m)



**Diatreme Resources
Limited**

**Flinders Island Project
Tasmania
EL6/2007
Section FL21_B (125 degrees looking NE)
Drilling
Hardness and Grainsize**