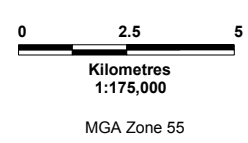



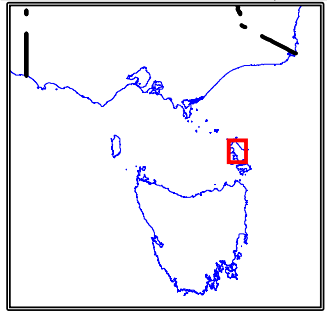
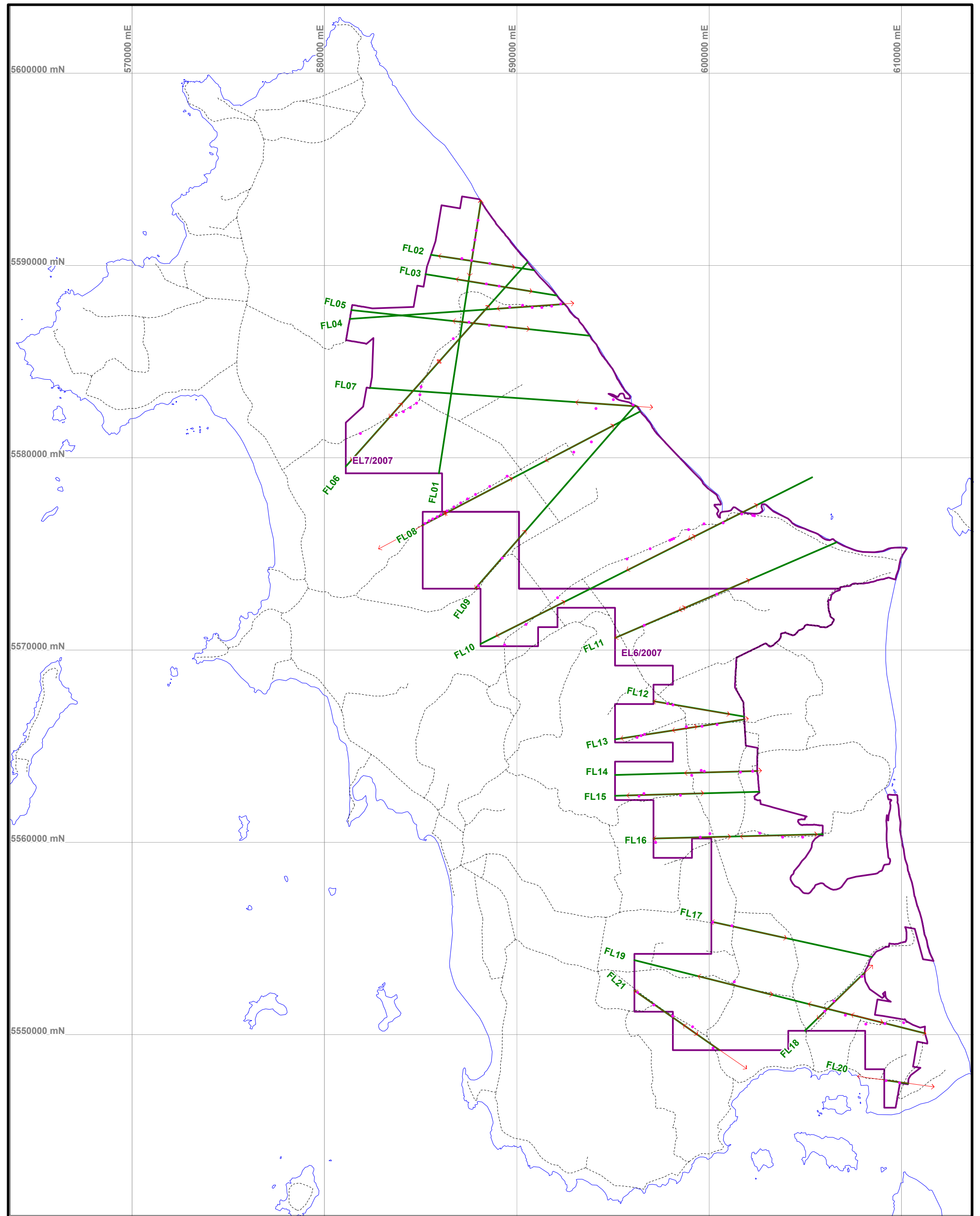
LEGEND

- Drillhole

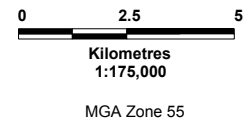





Diatreme Resources Limited
Flinders Island Project
Drilling and Location Plan
June 2008



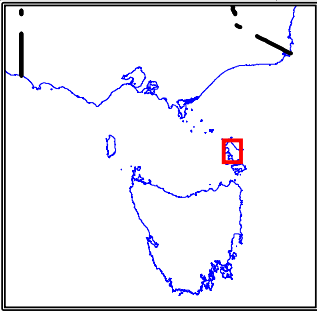
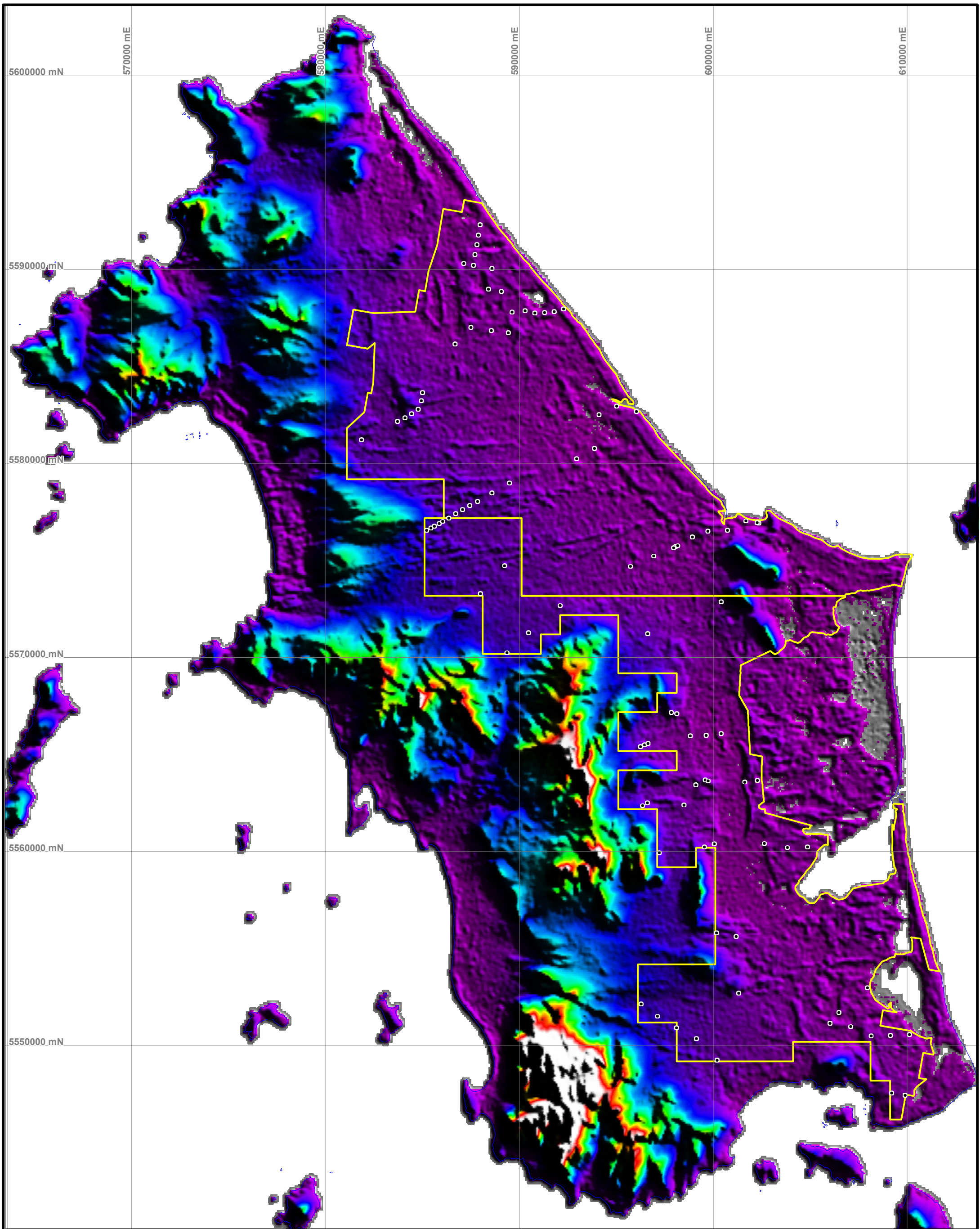
- LEGEND**
- Drillhole
 - - - Road/Track
 - Plotted Section Line
 - ↔ Section A3(10k) Segment





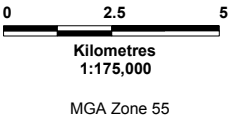
**Diatreme Resources
Limited**

**Flinders Island Project
Drilling - Section Layout
June 2008**

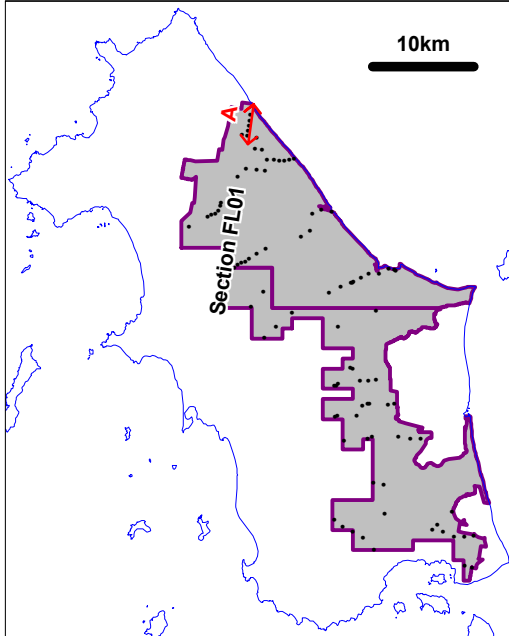
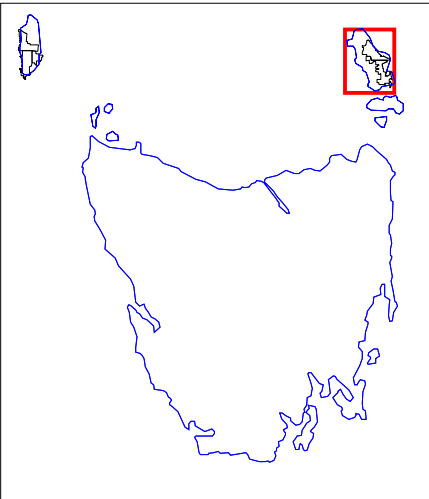
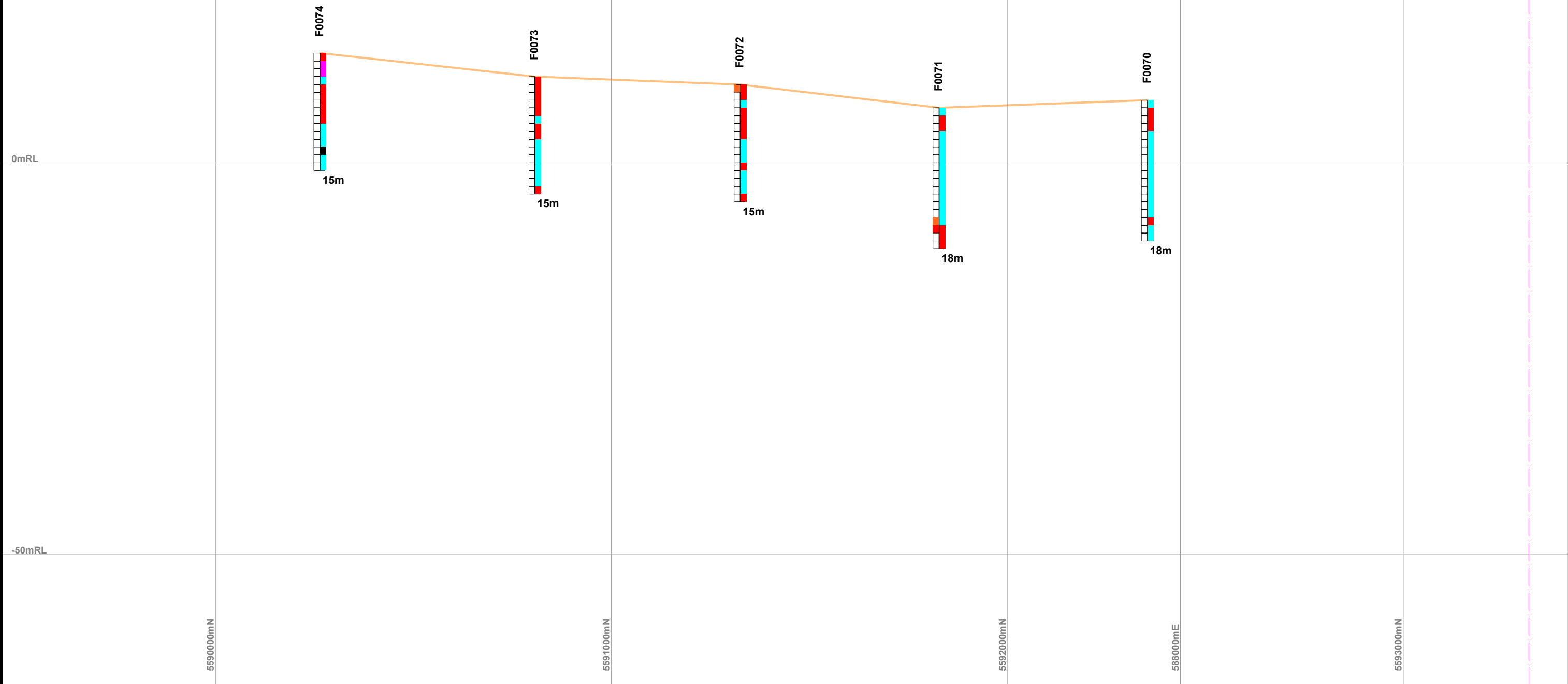


LEGEND

- Drillhole



SECTION FL01_A

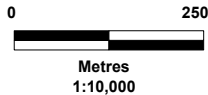


Left Side
Rock Hardness

- FS (Free-flowing Sand)
- X1-X5 (Soils)
- H1 (Very Weak Rock)
- H2 (Weak Rock)
- H3 (Moderately Weak Rock)
- H4 (Moderately Strong Rock)
- H5 (Strong Rock)
- H6 (Very Strong Rock)
- H7 (Extremely Strong Rock)

Right Side
Dominant Grainsize

- Pebble-Grit
- Very Coarse Sand
- Coarse Sand
- Medium Sand
- Fine Sand
- Very Fine Sand
- Silt
- Clay
- Rock



Graticule: MGA Zone 55 (GDA94)
Horizontal Scale

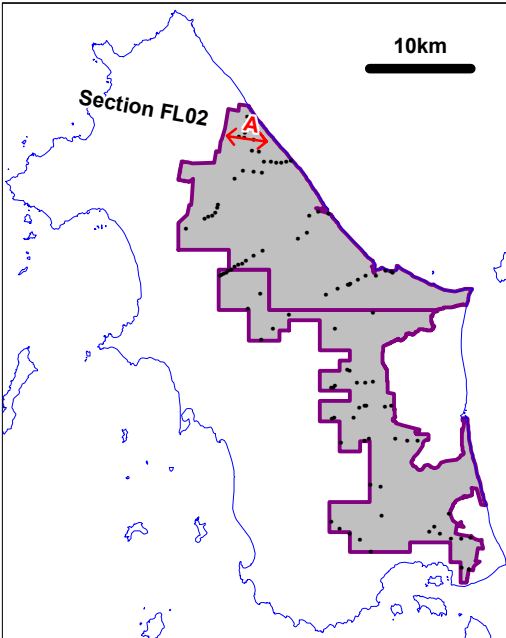
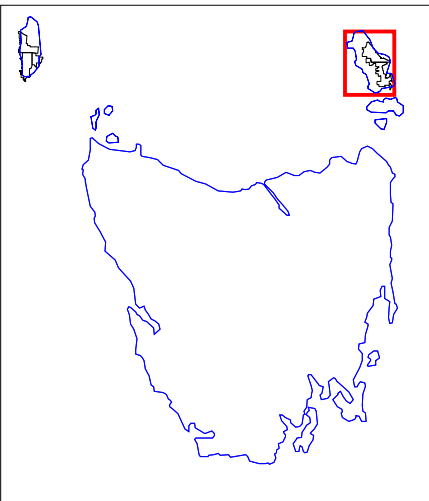
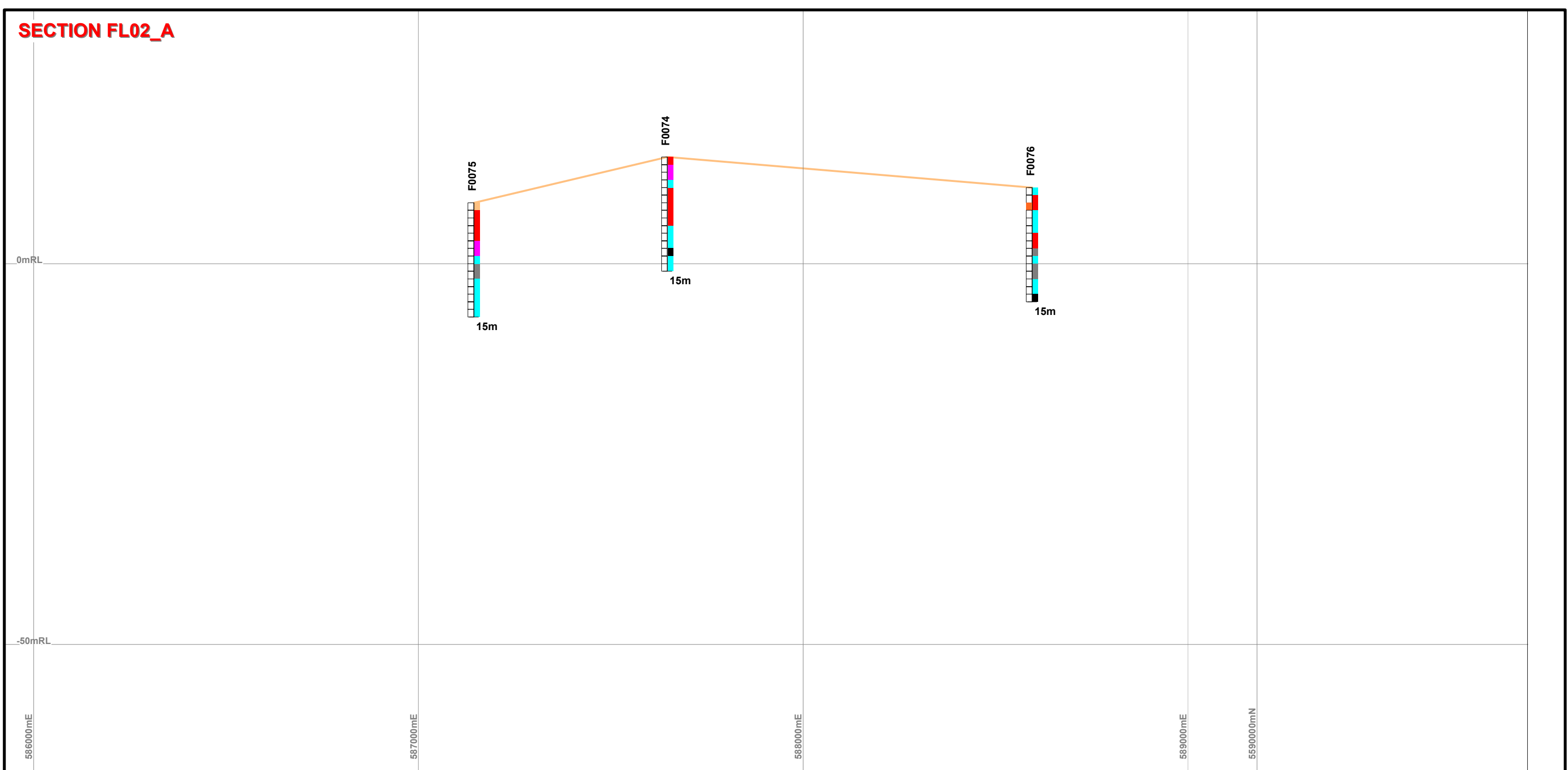
Vertical Exaggeration 20x (Envelope +/-100m)



**Diatreme Resources
Limited**

**Flinders Island Project
Tasmania
EL7/2007
Section FL01_A (9 degrees looking W)
Drilling
Hardness and Grainsize**

SECTION FL02_A

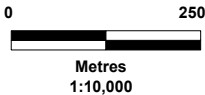


Left Side
Rock Hardness

- FS (Free-flowing Sand)
- X1-X5 (Soils)
- H1 (Very Weak Rock)
- H2 (Weak Rock)
- H3 (Moderately Weak Rock)
- H4 (Moderately Strong Rock)
- H5 (Strong Rock)
- H6 (Very Strong Rock)
- H7 (Extremely Strong Rock)

Right Side
Dominant Grainsize

- Pebble-Grit
- Very Coarse Sand
- Coarse Sand
- Medium Sand
- Fine Sand
- Very Fine Sand
- Silt
- Clay
- Rock



Graticule: MGA Zone 55 (GDA94)
Horizontal Scale

Vertical Exaggeration 20x (Envelope +/-100m)



Diatreme Resources
Limited

Flinders Island Project
Tasmania
EL7/2007

Section FL02_A (99 degrees looking N)
Drilling
Hardness and Grainsize

SECTION FL03_A

0mRL

-50mRL

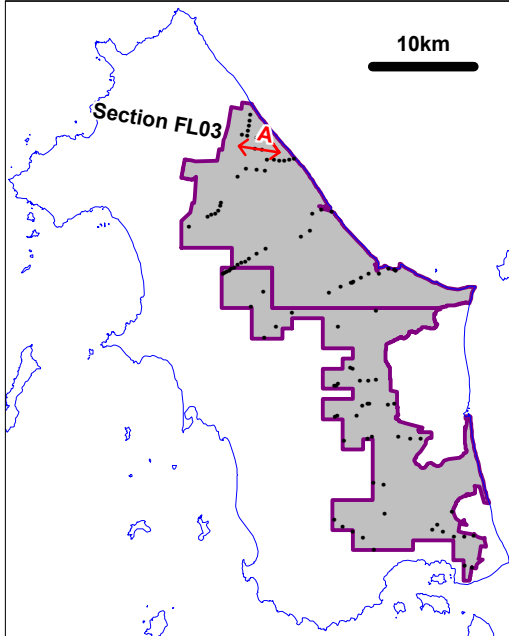
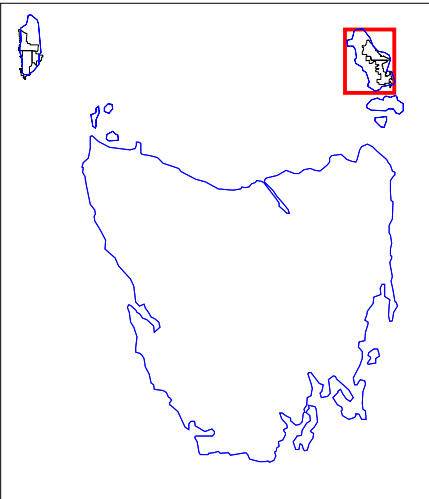


587000mE

588000mE

589000mN

589000mE

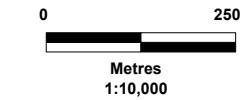
590000mE



Left Side
Rock Hardness



Right Side
Dominant Grainsize



Graticule: MGA Zone 55 (GDA94)
Horizontal Scale

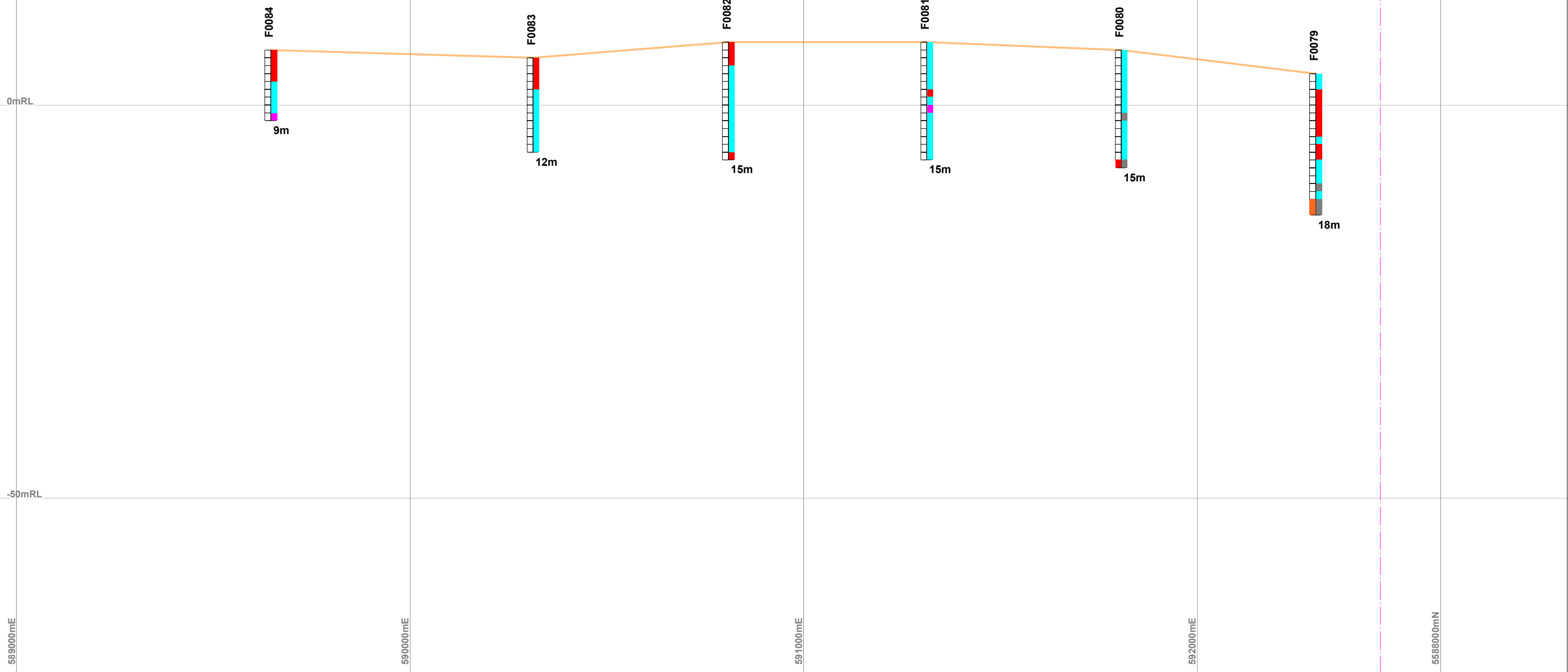
Vertical Exaggeration 20x (Envelope +/-100m)



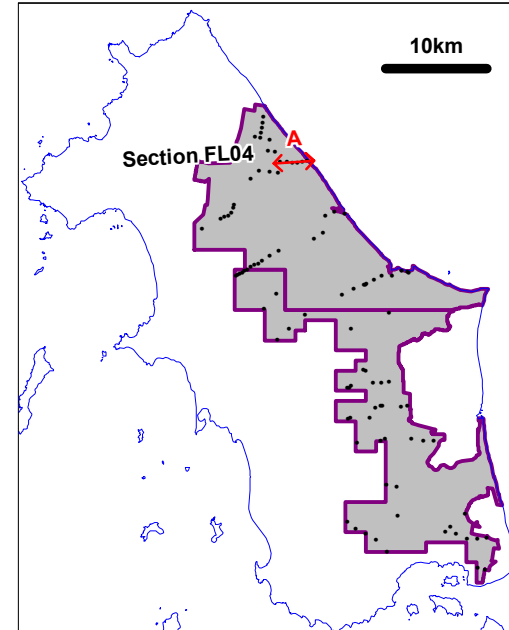
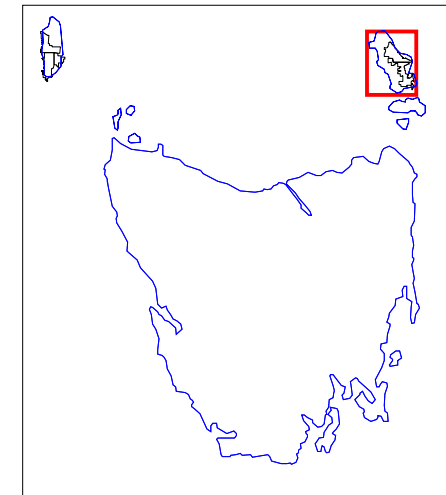
Diatreme Resources
Limited

Flinders Island Project
Tasmania
EL7/2007
Section FL03_A (99 degrees looking N)
Drilling
Hardness and Grainsize

SECTION FL04_A



Vertical Exaggeration 20x (Envelope +/-100m)

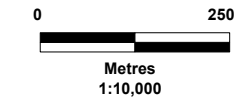


Left Side
Rock Hardness

- FS (Free-flowing Sand)
- X1-X5 (Soils)
- H1 (Very Weak Rock)
- H2 (Weak Rock)
- H3 (Moderately Weak Rock)
- H4 (Moderately Strong Rock)
- H5 (Strong Rock)
- H6 (Very Strong Rock)
- H7 (Extremely Strong Rock)

Right Side
Dominant Grainsize

- Pebble-Grit
- Very Coarse Sand
- Coarse Sand
- Medium Sand
- Fine Sand
- Very Fine Sand
- Silt
- Clay
- Rock

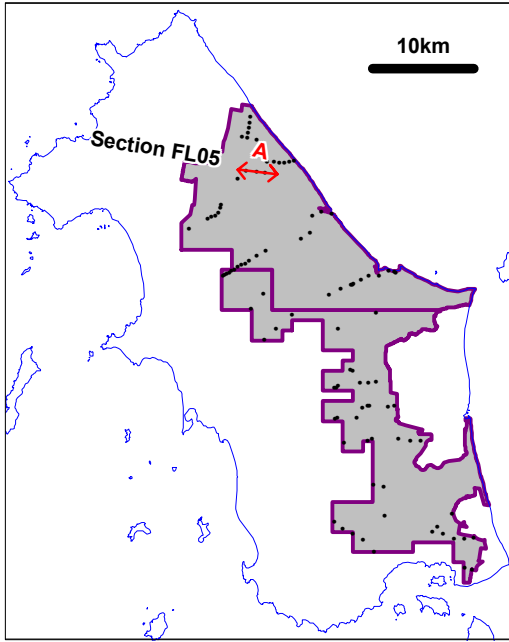
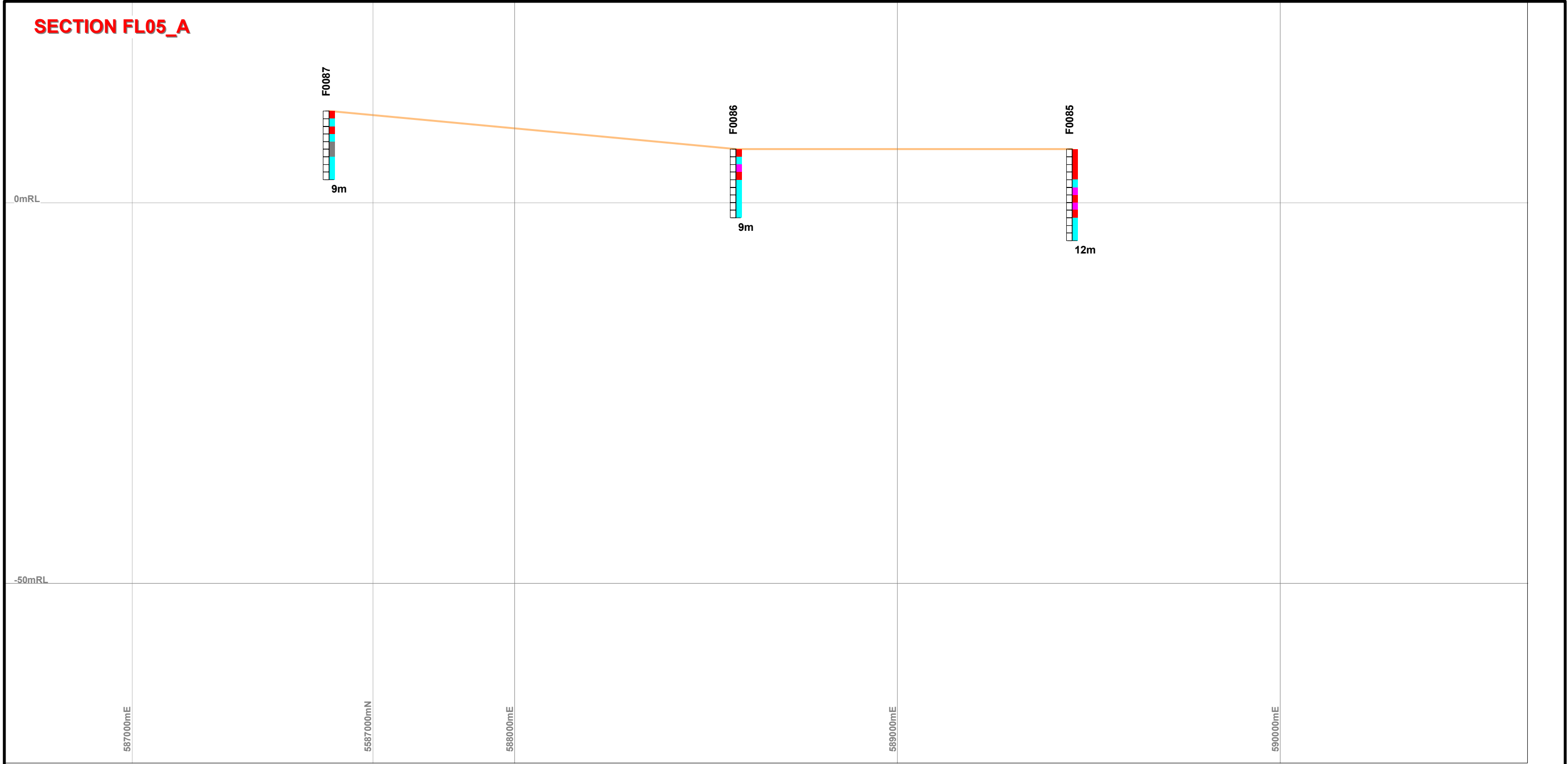


Graticule: MGA Zone 55 (GDA94)
Horizontal Scale



Flinders Island Project
Tasmania
EL7/2007
Section FL04_A (86 degrees looking N)
Drilling
Hardness and Grainsize

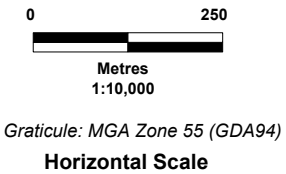
SECTION FL05_A



Left Side
Rock Hardness



Right Side
Dominant Grainsize

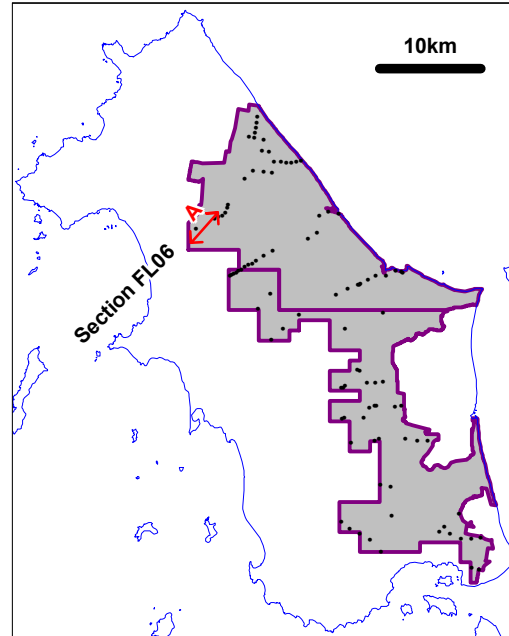
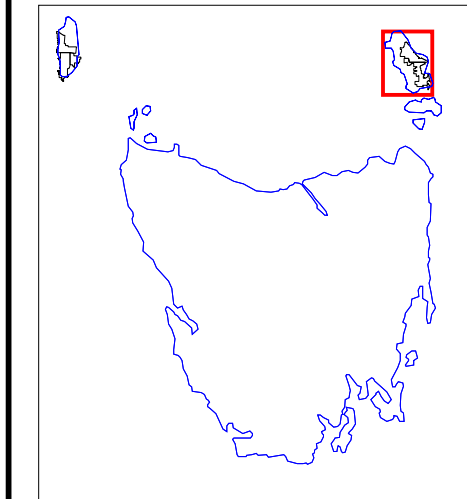
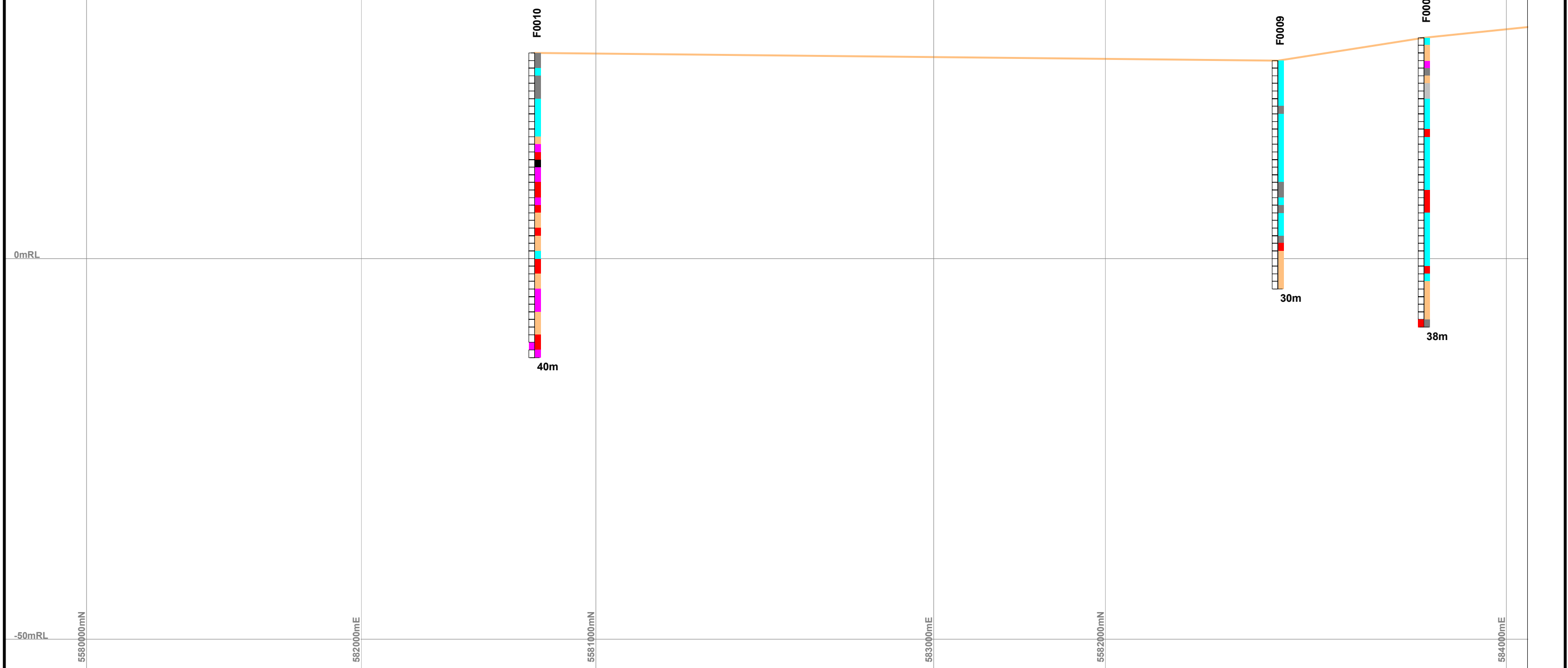


Vertical Exaggeration 20x (Envelope +/-100m)



Flinders Island Project
Tasmania
EL7/2007
Section FL05_A (96 degrees looking N)
Drilling
Hardness and Grainsize

SECTION FL06_A

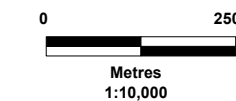


Left Side
Rock Hardness

- | | |
|--|-----------------------------|
| | FS (Free-flowing Sand) |
| | X1-X5 (Soils) |
| | H1 (Very Weak Rock) |
| | H2 (Weak Rock) |
| | H3 (Moderately Weak Rock) |
| | H4 (Moderately Strong Rock) |
| | H5 (Strong Rock) |
| | H6 (Very Strong Rock) |
| | H7 (Extremely Strong Rock) |

Right Side
Dominant Grainsize

- | | | | |
|--|------------------|--|------|
| | Pebble-Grit | | Rock |
| | Very Coarse Sand | | |
| | Coarse Sand | | |
| | Medium Sand | | |
| | Fine Sand | | |
| | Very Fine Sand | | |
| | Silt | | |
| | Clay | | |



Graticule: MGA Zone 55 (GDA94)
Horizontal Scale

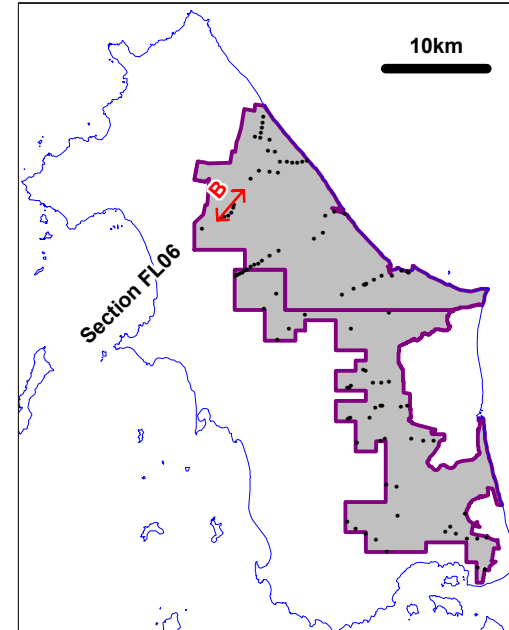
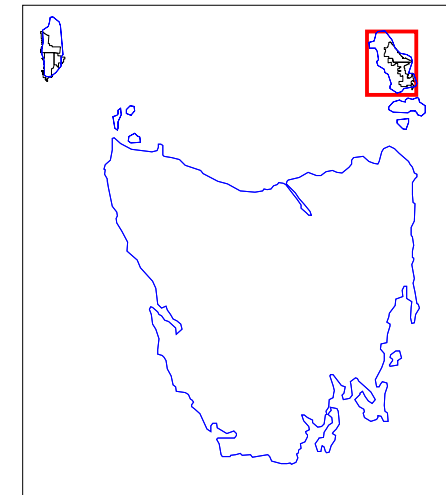
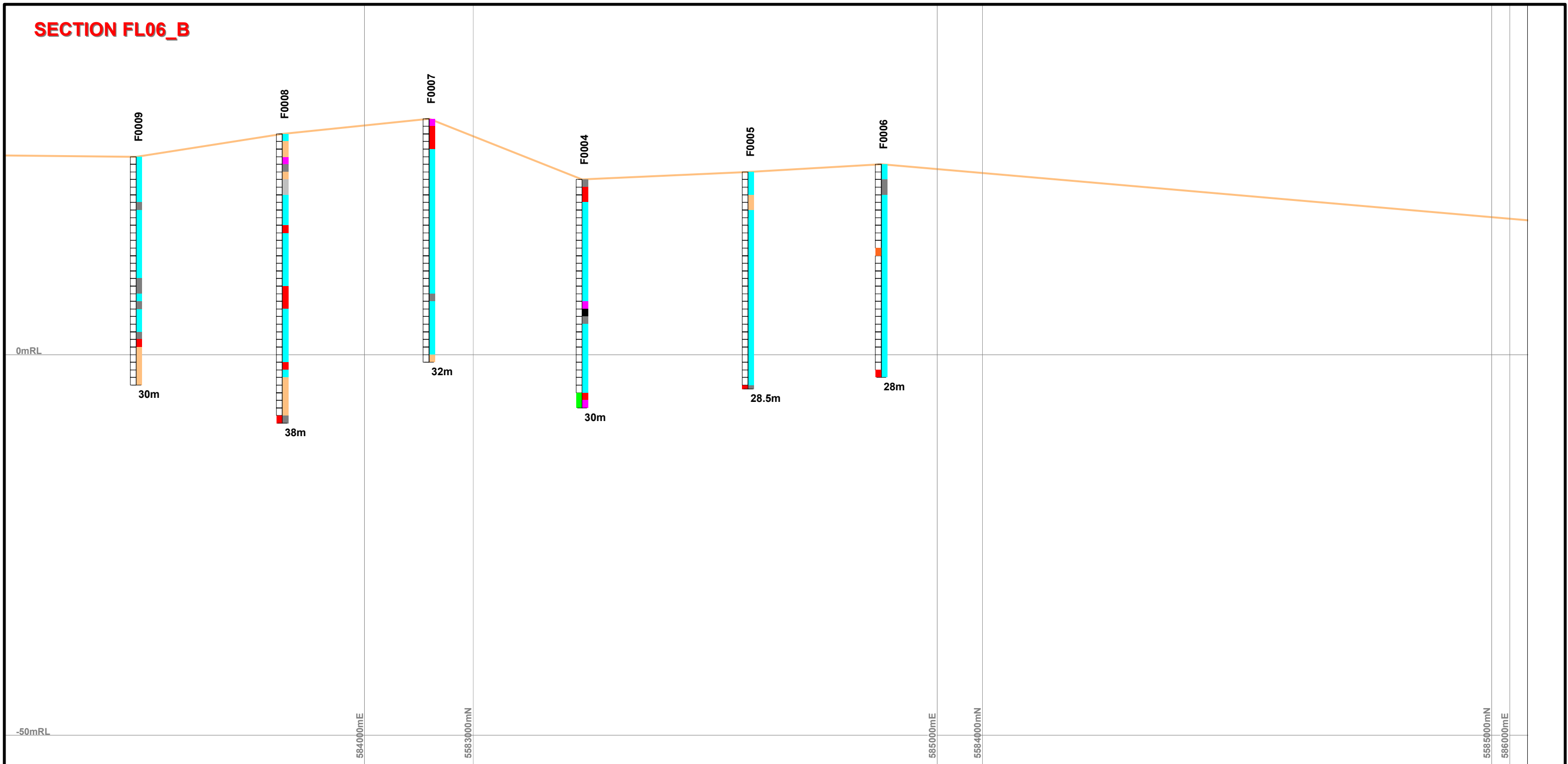
Vertical Exaggeration 20x (Envelope +/-600m)



**Diatreme Resources
Limited**

**Flinders Island Project
Tasmania
EL7/2007
Section FL06_A (42 degrees looking NW)
Drilling
Hardness and Grainsize**

SECTION FL06_B

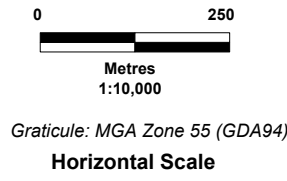


Left Side
Rock Hardness

- FS (Free-flowing Sand)
- X1-X5 (Soils)
- H1 (Very Weak Rock)
- H2 (Weak Rock)
- H3 (Moderately Weak Rock)
- H4 (Moderately Strong Rock)
- H5 (Strong Rock)
- H6 (Very Strong Rock)
- H7 (Extremely Strong Rock)

Right Side
Dominant Grainsize

- Pebble-Grit
- Very Coarse Sand
- Coarse Sand
- Medium Sand
- Fine Sand
- Very Fine Sand
- Silt
- Clay
- Rock

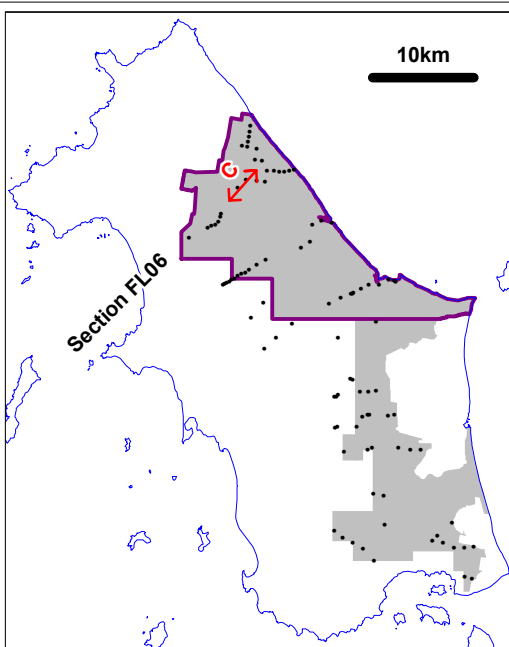
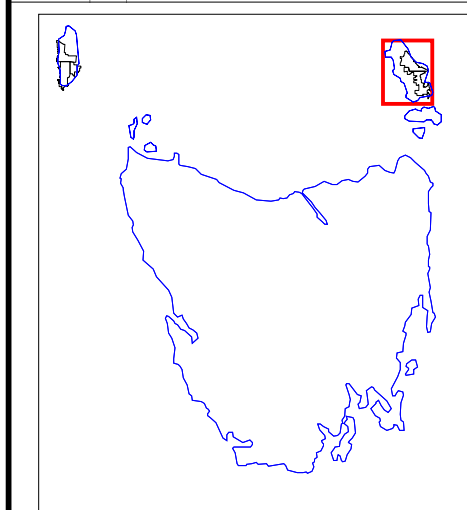
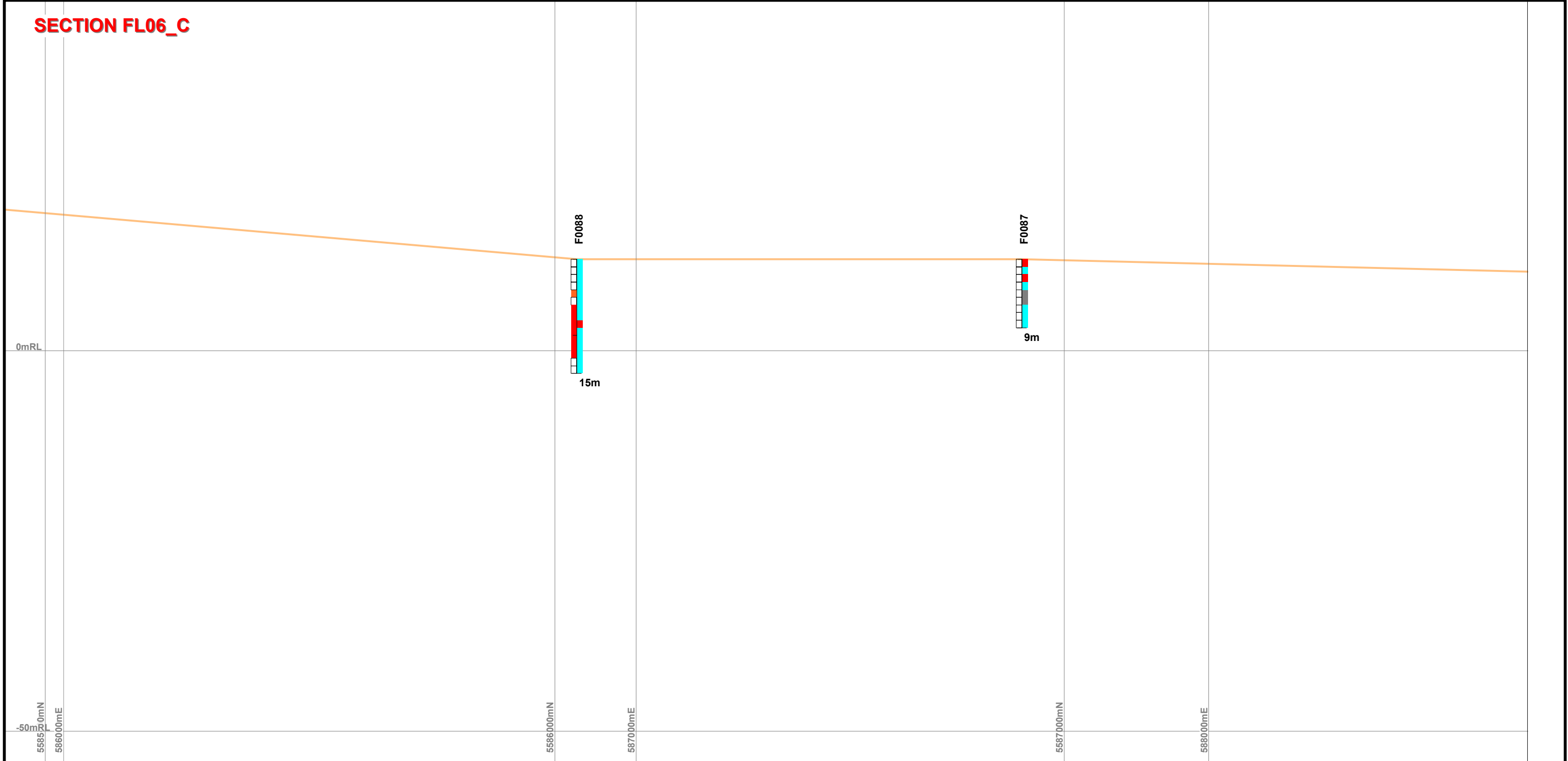


Vertical Exaggeration 20x (Envelope +/-600m)



Flinders Island Project
Tasmania
EL7/2007
Section FL06_B (42 degrees looking NW)
Drilling
Hardness and Grainsize

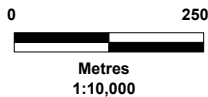

SECTION FL06_C



Left Side
Rock Hardness



Right Side
Dominant Grainsize



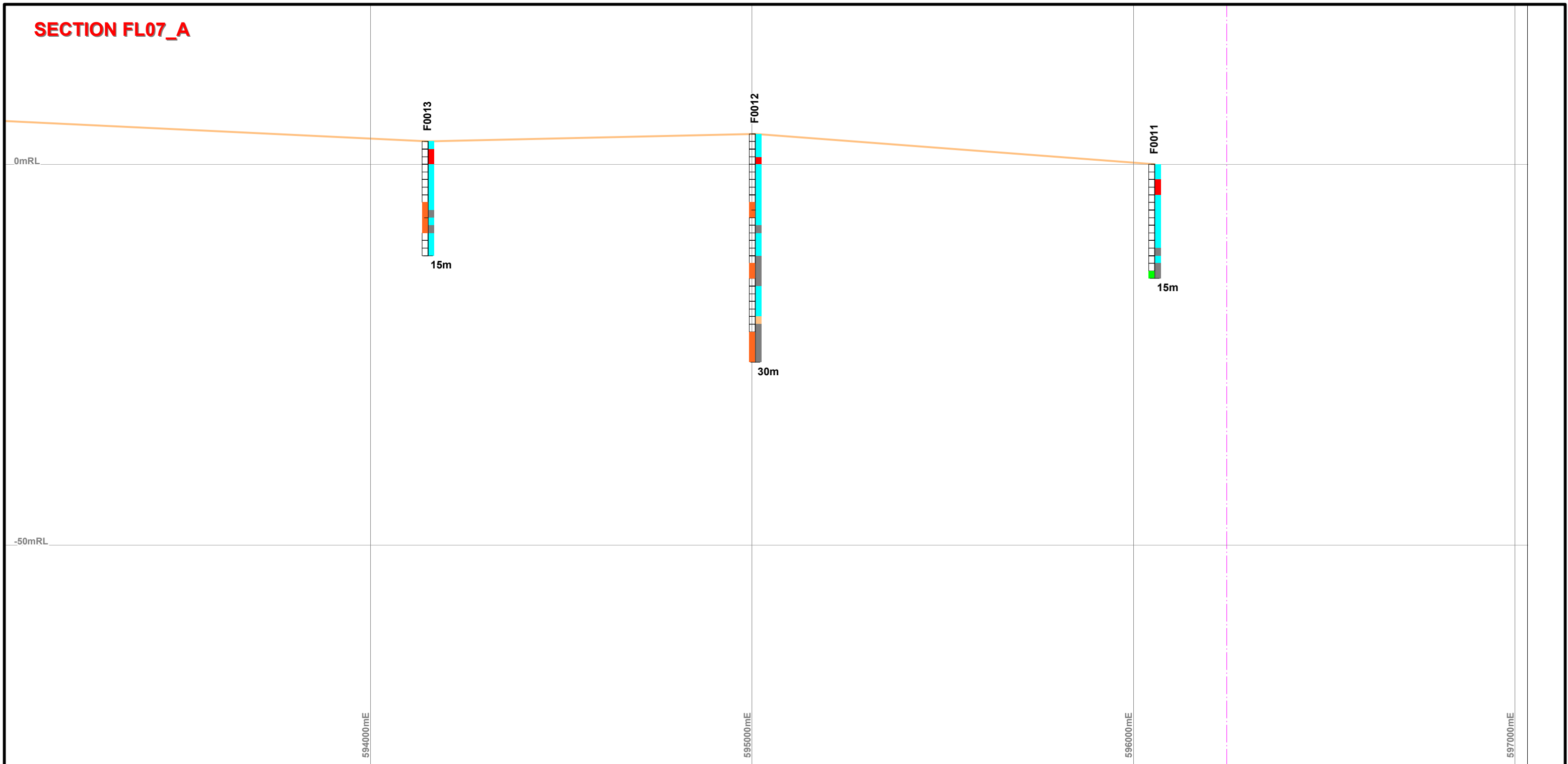
Graticule: MGA Zone 55 (GDA94)
Horizontal Scale

Vertical Exaggeration 20x (Envelope +/-600m)

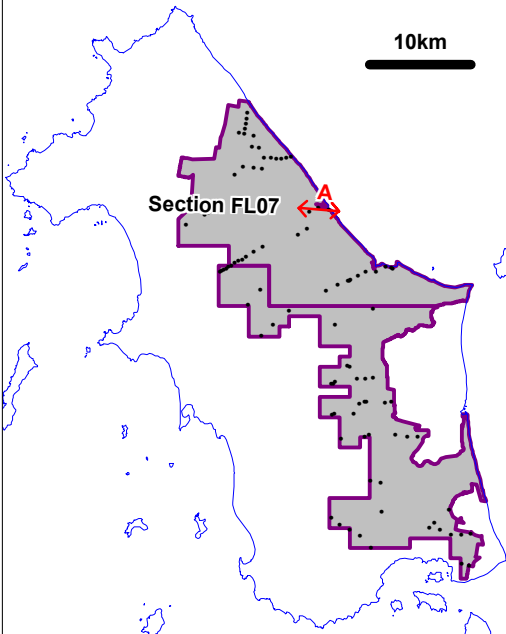
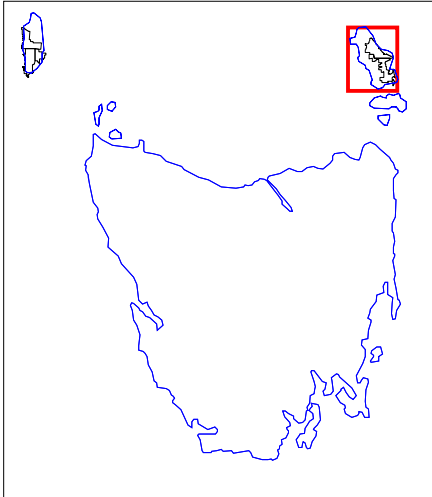


Flinders Island Project
Tasmania
EL7/2007
Section FL06_C (42 degrees looking NW)
Drilling
Hardness and Grainsize

SECTION FL07_A



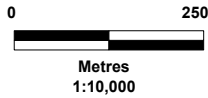
Vertical Exaggeration 20x (Envelope +/-300m)



Left Side
Rock Hardness



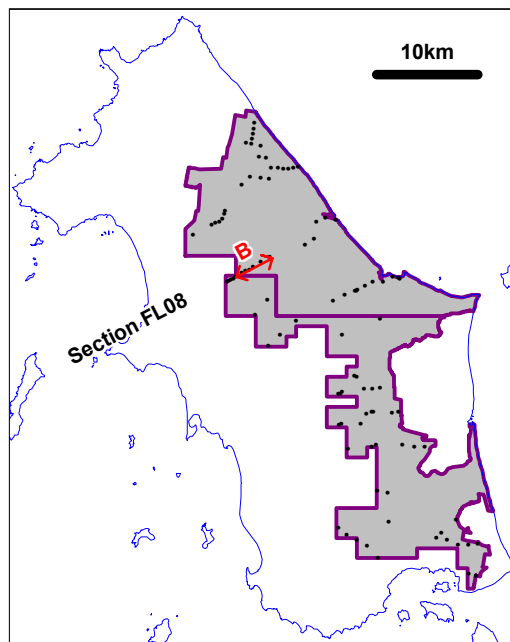
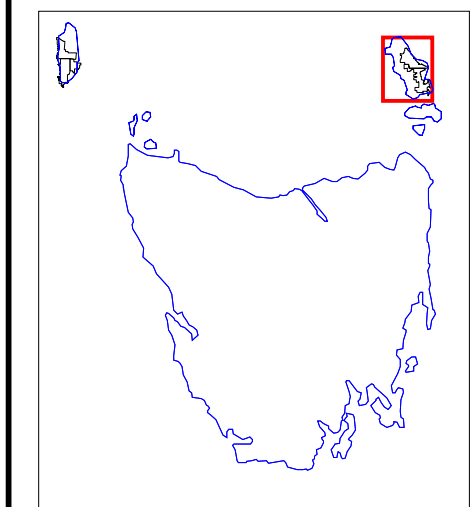
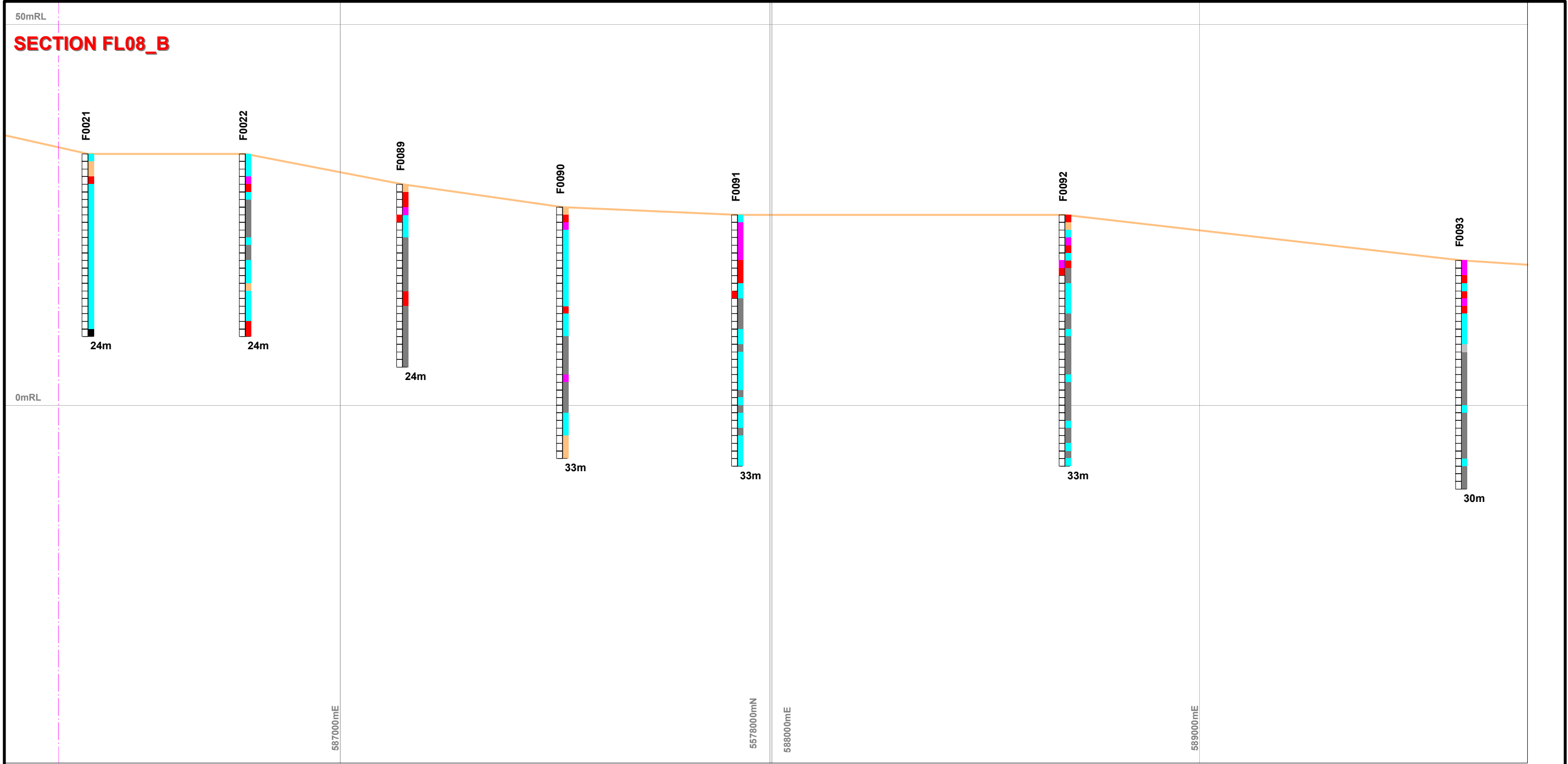
Right Side
Dominant Grainsize




Graticule: MGA Zone 55 (GDA94)
Horizontal Scale

**Diatreme Resources
Limited**

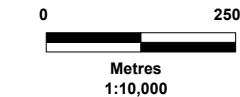
**Flinders Island Project
Tasmania
EL7/2007
Section FL07_A (94 degrees looking N)
Drilling
Hardness and Grainsize**



Left Side
Rock Hardness



Right Side
Dominant Grainsize



Graticule: MGA Zone 55 (GDA94)

Horizontal Scale

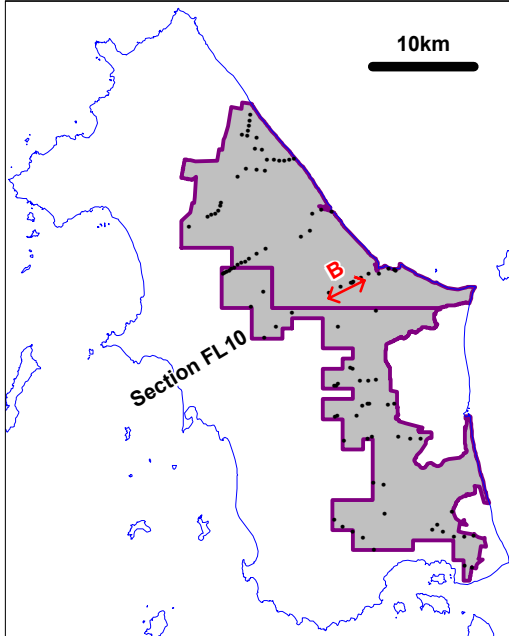
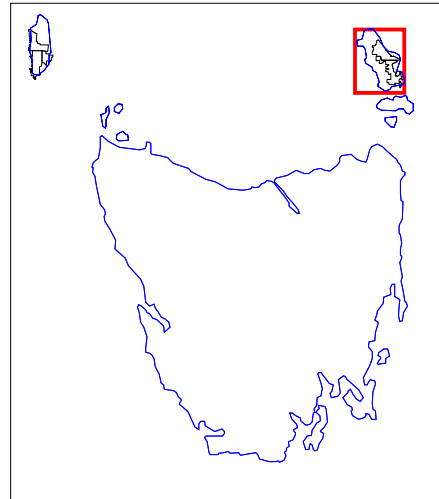
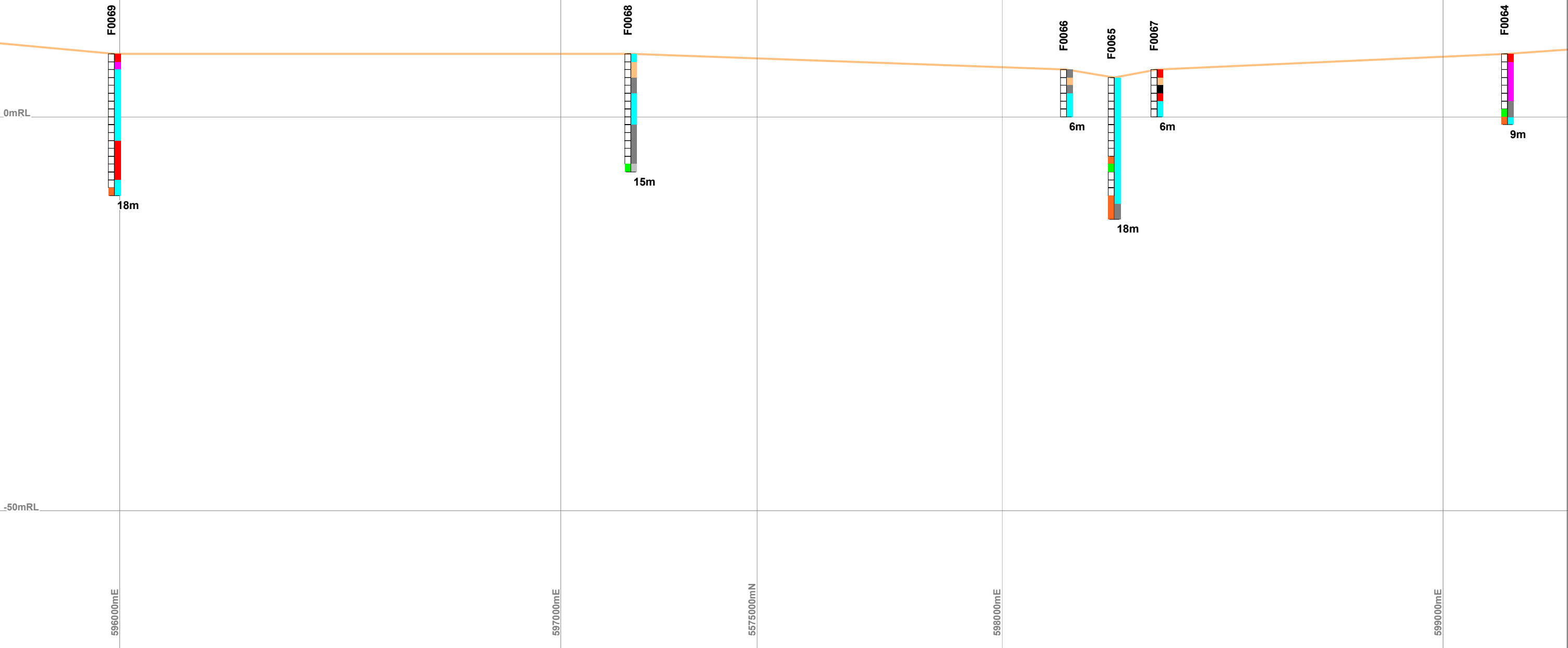
Vertical Exaggeration 20x (Envelope +/-300m)



**Diatreme Resources
Limited**

**Flinders Island Project
Tasmania
EL7/2007
Section FL08_B (62 degrees looking NW)
Drilling
Hardness and Grainsize**

SECTION FL10_B

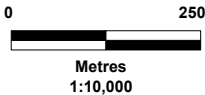


Left Side
Rock Hardness

- FS (Free-flowing Sand)
- X1-X5 (Soils)
- H1 (Very Weak Rock)
- H2 (Weak Rock)
- H3 (Moderately Weak Rock)
- H4 (Moderately Strong Rock)
- H5 (Strong Rock)
- H6 (Very Strong Rock)
- H7 (Extremely Strong Rock)

Right Side
Dominant Grainsize

- Pebble-Grit
- Very Coarse Sand
- Coarse Sand
- Medium Sand
- Fine Sand
- Very Fine Sand
- Silt
- Clay
- Rock



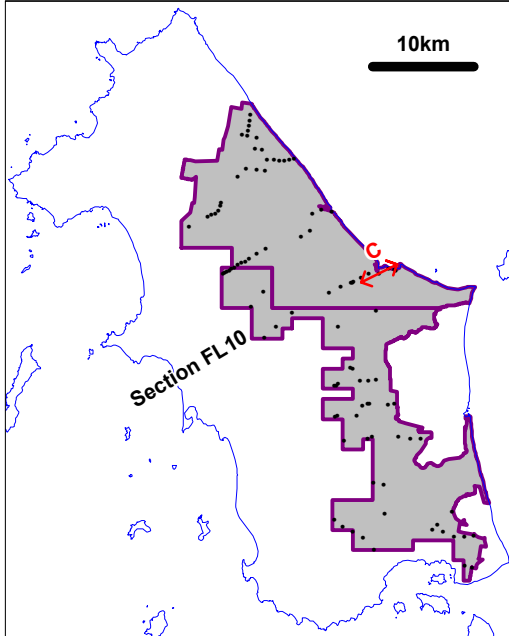
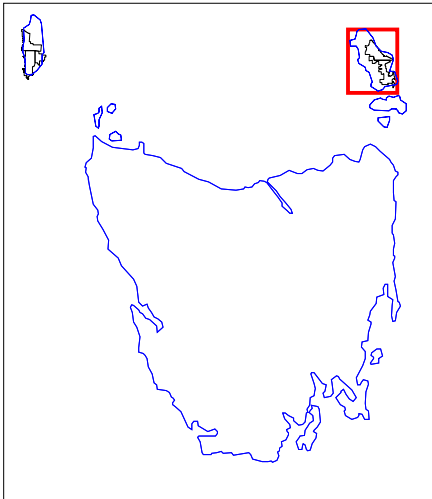
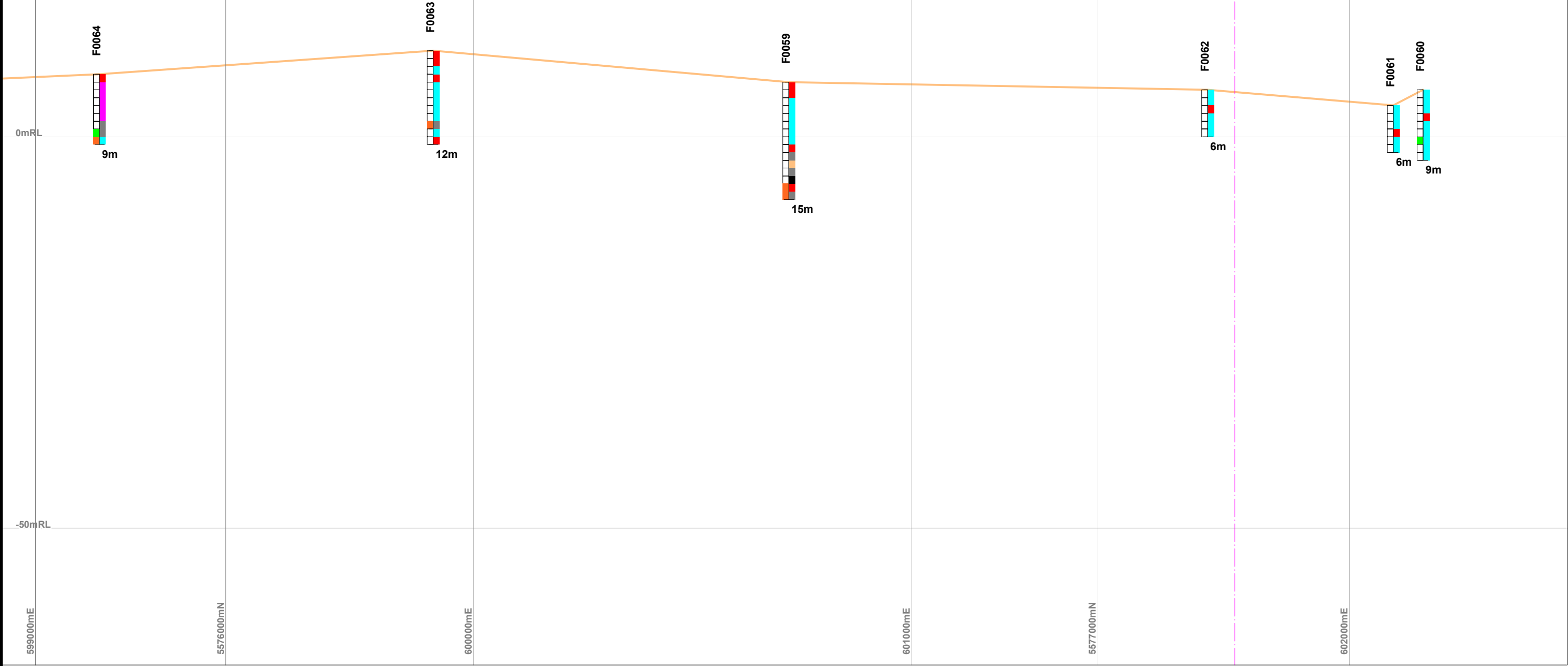
Graticule: MGA Zone 55 (GDA94)
Horizontal Scale

Vertical Exaggeration 20x (Envelope +/-600m)




Flinders Island Project
Tasmania
EL7/2007
Section FL10_B (63 degrees looking NW)
Drilling
Hardness and Grainsize

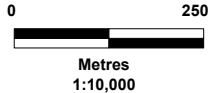

SECTION FL10_C



Left Side
Rock Hardness



Right Side
Dominant Grainsize



Graticule: MGA Zone 55 (GDA94)
Horizontal Scale

Vertical Exaggeration 20x (Envelope +/-600m)



Flinders Island Project
Tasmania
EL7/2007
Section FL10_C (63 degrees looking NW)
Drilling
Hardness and Grainsize