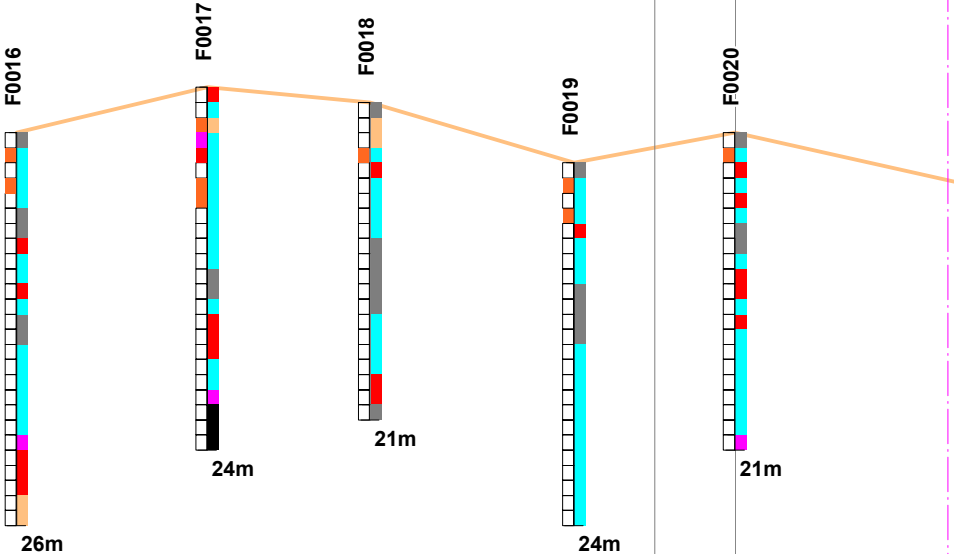


50mRL

SECTION FL08_A

0mRL



583000mE

584000mE

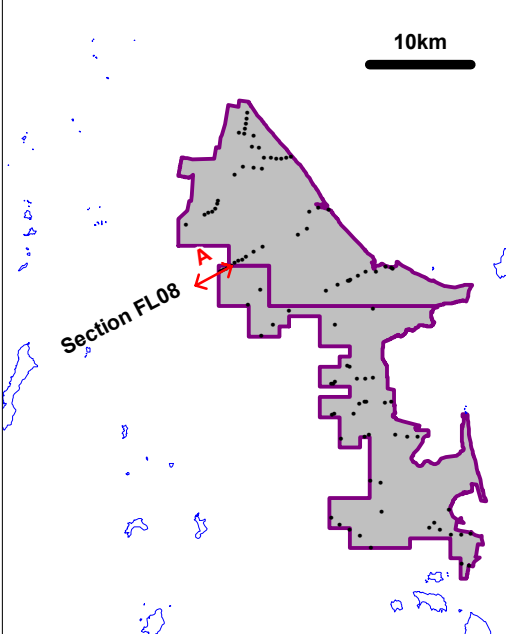
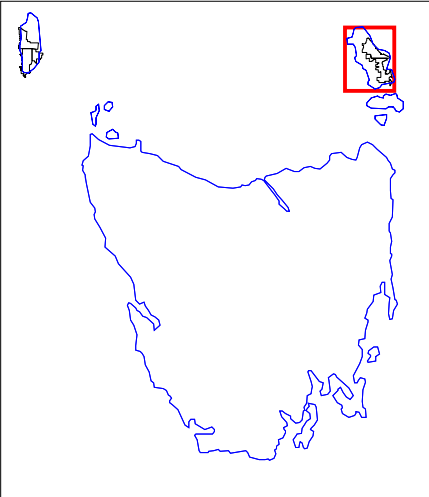
5576000mN

585000mE

586000mE

5577000mN


Vertical Exaggeration 20x (Envelope +/-300m)



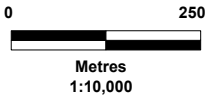
Left Side
Rock Hardness



Right Side
Dominant Grainsize



Rock



Graticule: MGA Zone 55 (GDA94)
Horizontal Scale



Flinders Island Project
Tasmania
EL6/2007
Section FL08_A (62 degrees looking NW)
Drilling
Hardness and Grainsize