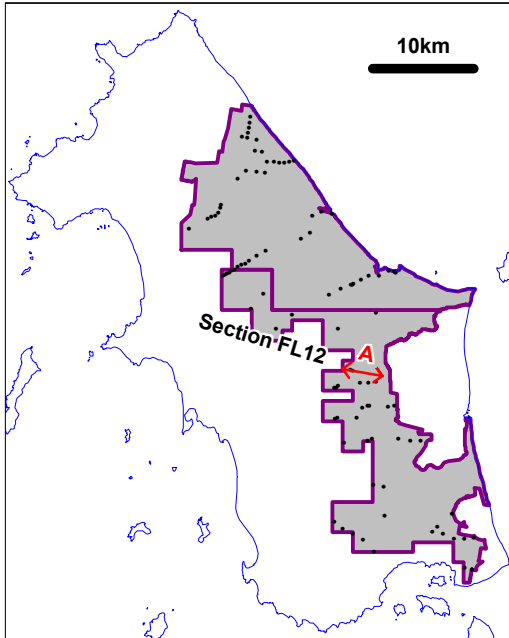
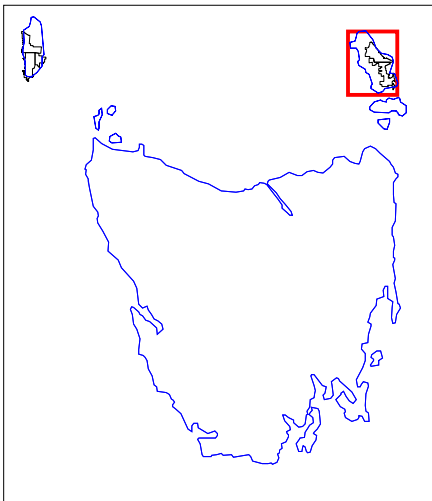
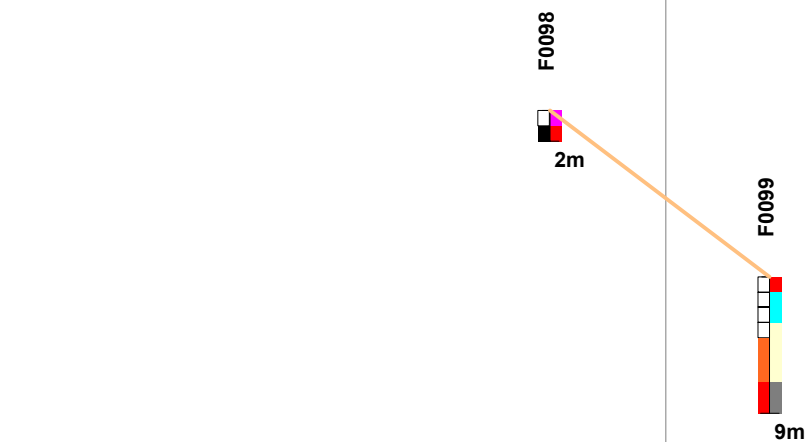


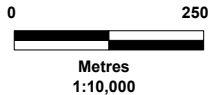
SECTION FL12\_A



**Left Side**  
Rock Hardness



**Right Side**  
Dominant Grainsize



Graticule: MGA Zone 55 (GDA94)  
Horizontal Scale

Vertical Exaggeration 20x (Envelope +/-100m)



**Flinders Island Project**  
**Tasmania**  
**EL6/2007**  
**Section FL12\_A (100 degrees looking N)**  
**Drilling**  
**Hardness and Grainsize**