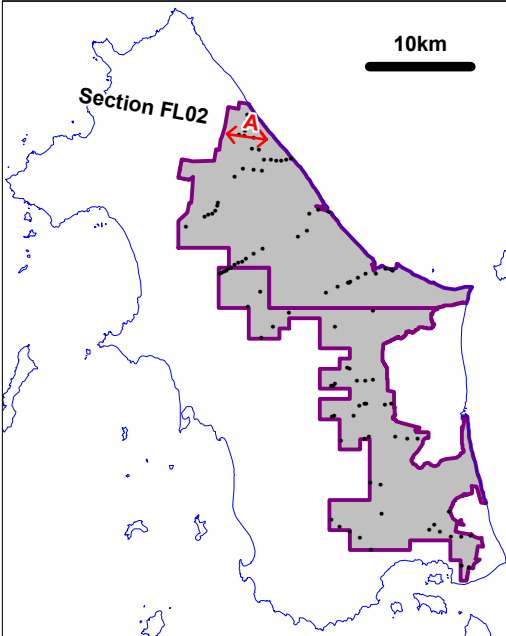
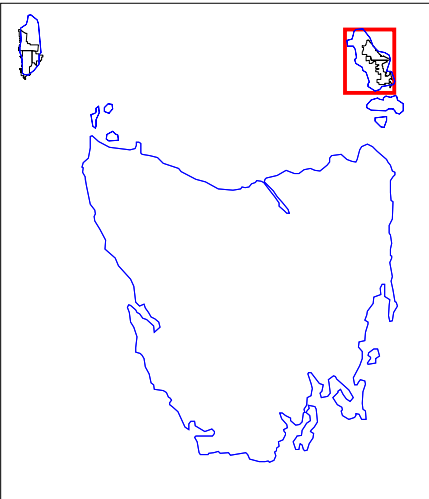
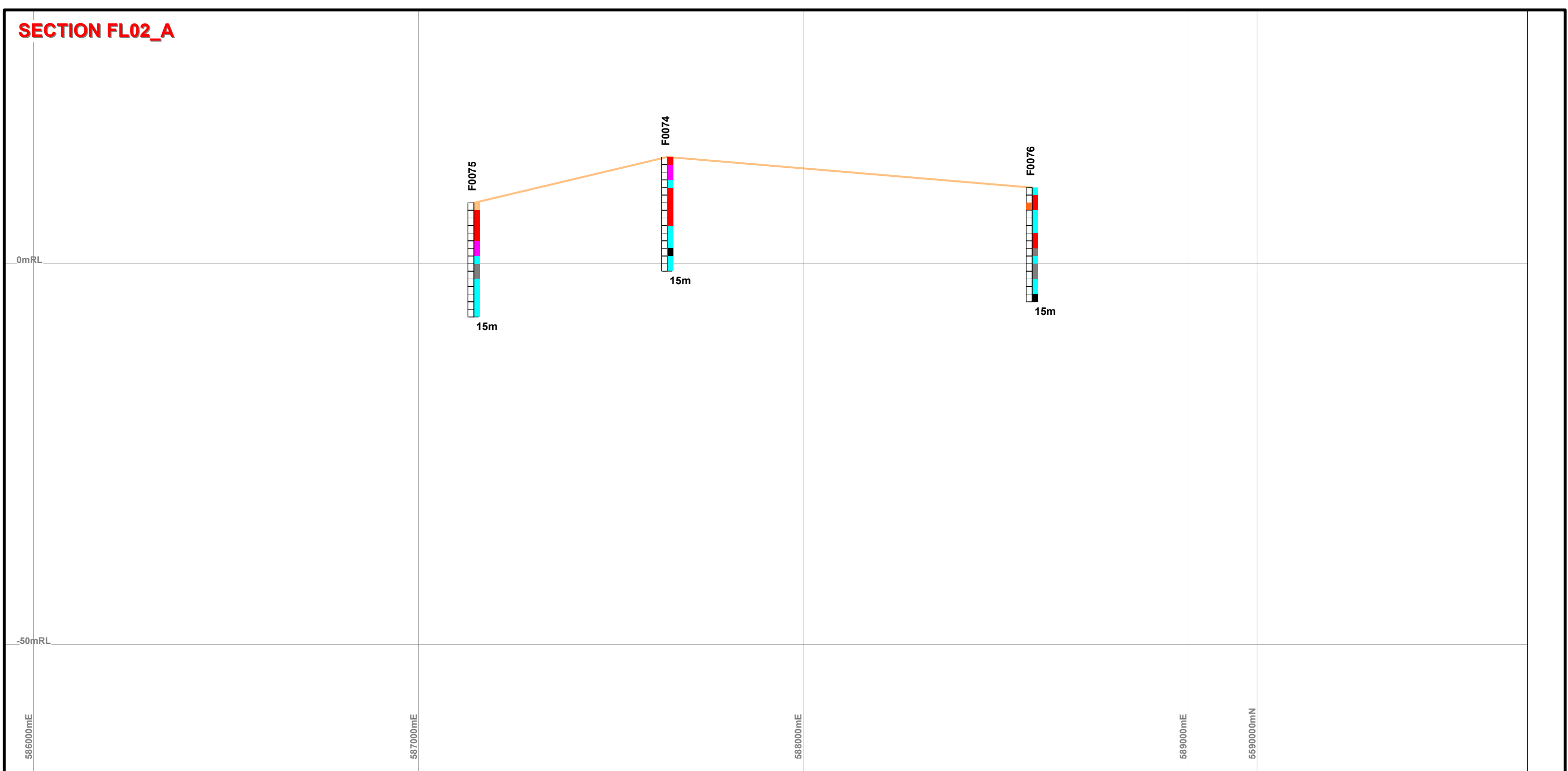


SECTION FL02_A

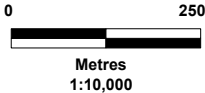


Left Side
Rock Hardness

- FS (Free-flowing Sand)
- X1-X5 (Soils)
- H1 (Very Weak Rock)
- H2 (Weak Rock)
- H3 (Moderately Weak Rock)
- H4 (Moderately Strong Rock)
- H5 (Strong Rock)
- H6 (Very Strong Rock)
- H7 (Extremely Strong Rock)

Right Side
Dominant Grainsize

- Pebble-Grit
- Very Coarse Sand
- Coarse Sand
- Medium Sand
- Fine Sand
- Very Fine Sand
- Silt
- Clay
- Rock



Graticule: MGA Zone 55 (GDA94)
Horizontal Scale

Vertical Exaggeration 20x (Envelope +/-100m)



Flinders Island Project
Tasmania
EL7/2007
Section FL02_A (99 degrees looking N)
Drilling
Hardness and Grainsize