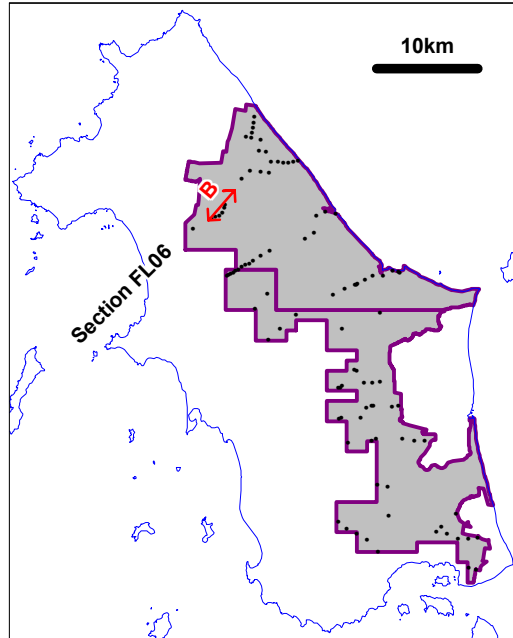
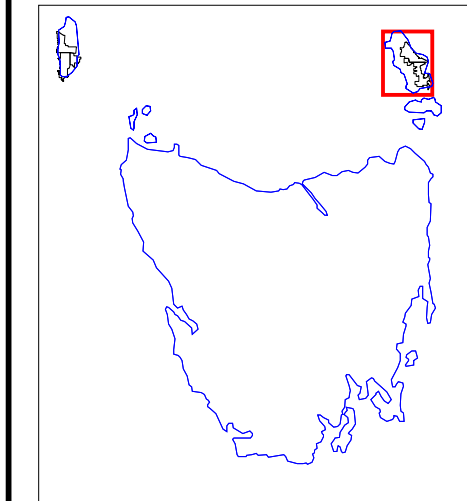
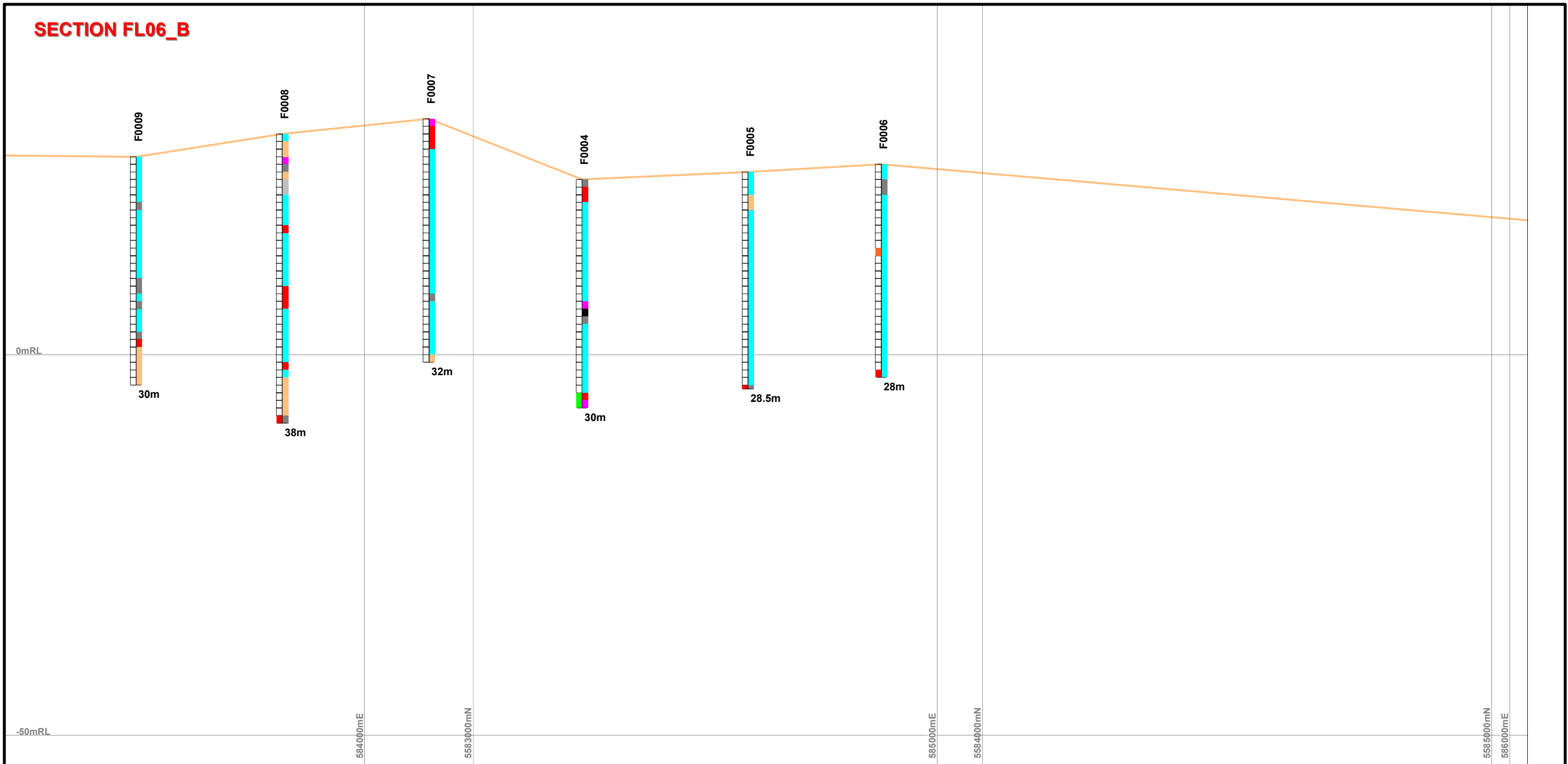


SECTION FL06_B

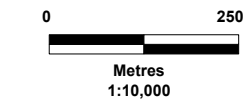


Left Side Rock Hardness

	FS (Free-flowing Sand)
	X1-X5 (Soils)
	H1 (Very Weak Rock)
	H2 (Weak Rock)
	H3 (Moderately Weak Rock)
	H4 (Moderately Strong Rock)
	H5 (Strong Rock)
	H6 (Very Strong Rock)
	H7 (Extremely Strong Rock)

Right Side Dominant Grainsize

	Pebble-Grit		Rock
	Very Coarse Sand		
	Coarse Sand		
	Medium Sand		
	Fine Sand		
	Very Fine Sand		
	Silt		
	Clay		



Graticule: MGA Zone 55 (GDA94)
Horizontal Scale

Vertical Exaggeration 20x (Envelope +/-600m)



**Diatreme Resources
Limited**

**Flinders Island Project
Tasmania
EL7/2007
Section FL06_B (42 degrees looking NW)
Drilling
Hardness and Grainsize**