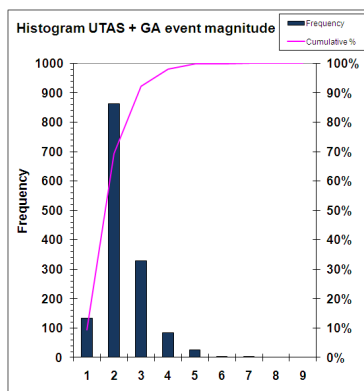
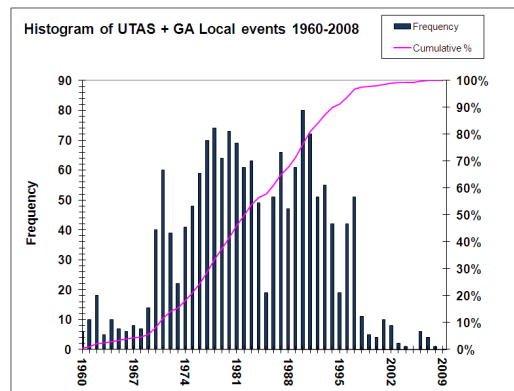
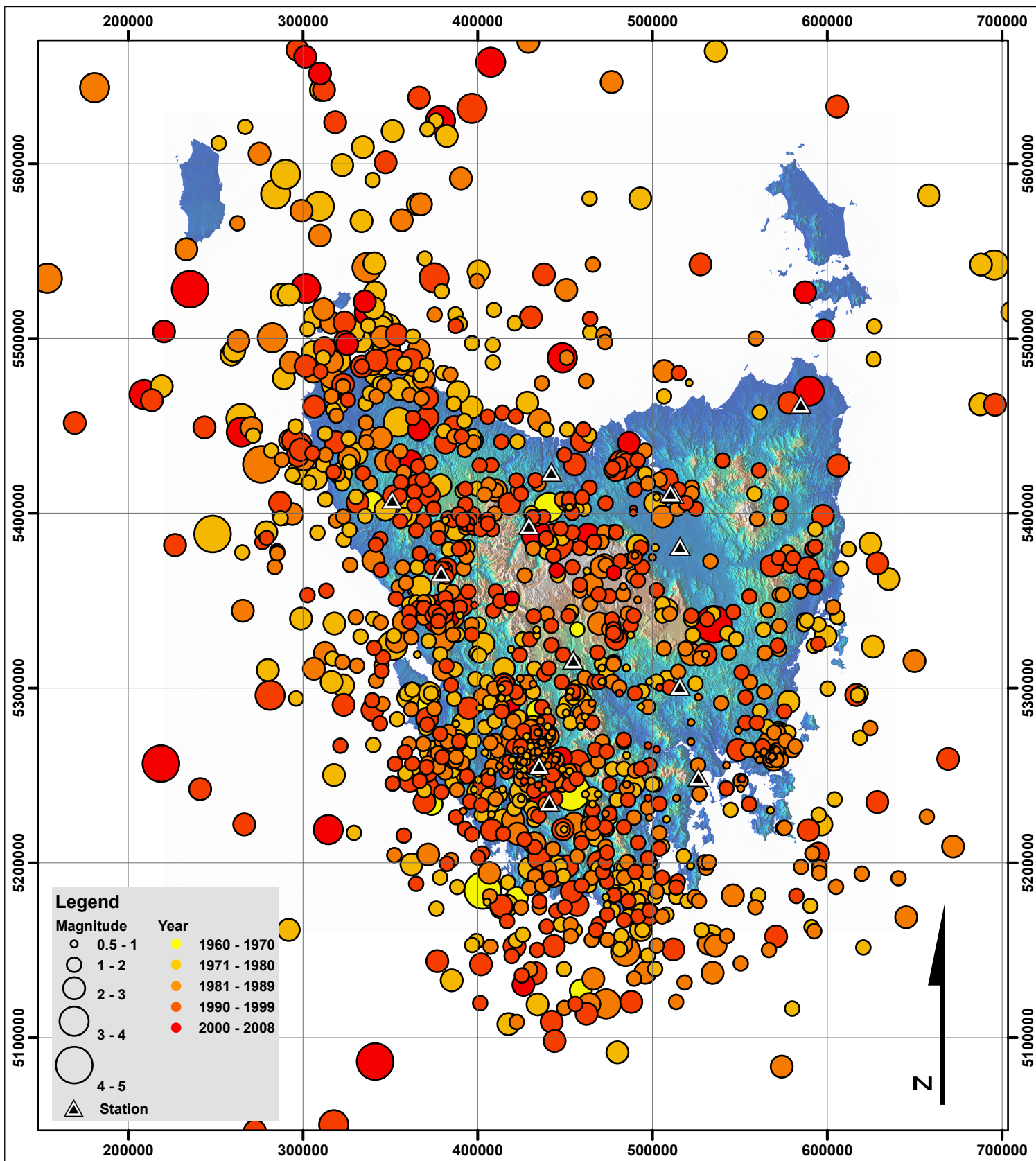
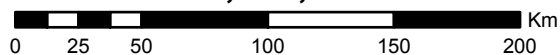


MAP 1: Tasmanian earthquake events occurring between 1960 - 2008, from compilation of UTAS Local Event Database and Geoscience Australia, EARTHQUAKE Database (2009)



Scale 1:3,000,000



Grid: Map Grid of Australia (MGA), Zone 55

Projected coordinate system:
Geocentric Datum of Australia 1994
(GDA 1994) MGA Zone 55.
Original map size: A4

Source: Datasets derived from University of Tasmania,
Local Event Database (2009); Geoscience Australia,
EARTHQUAKE Database (2009); International Seismology Centre,
International Registry of Seismograph Stations (2009).
Digital base data derived from DPIWE (1998).
Map produced using GIS software,
compiled by Knight K. School of Earth Sciences,
University of Tasmania 1/12/2009