

Natural Values Atlas Report

Authoritative, comprehensive information on Tasmania's natural values.

Report number: 44415

Reference: OldHastingsRoad

Requested For: GSLM

Timestamp: 01:45:52 PM Tuesday 14 February 2012

Raptors: buffers 500m and 5000m

Threatened Flora: buffers 500m and 5000m

Threatened Fauna: buffers 500m and 5000m

Conservation Significance Flora: Not requested

Conservation Significance Fauna: Not requested

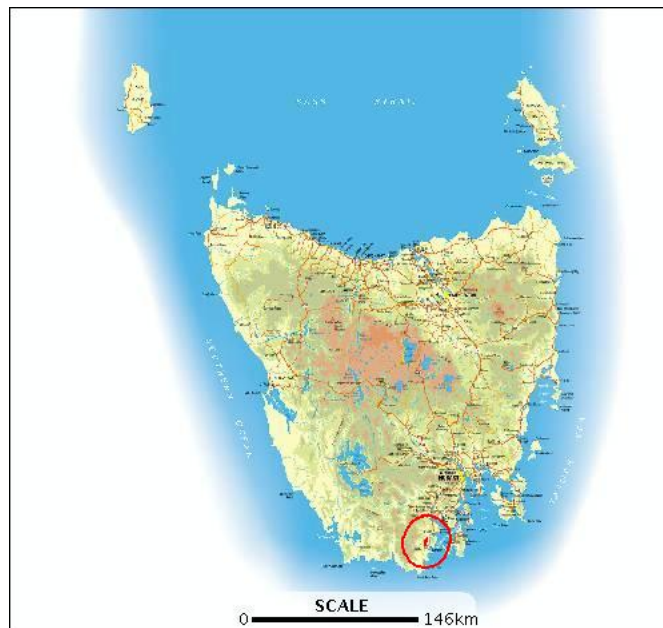
Weeds: Not requested

TasVeg: Not requested

Threatened Communities: Not requested

Geoconservation: Not requested

Tasmanian Reserve Estates: Not requested



The centroid for this query GDA94 494089,5196256 falls within:

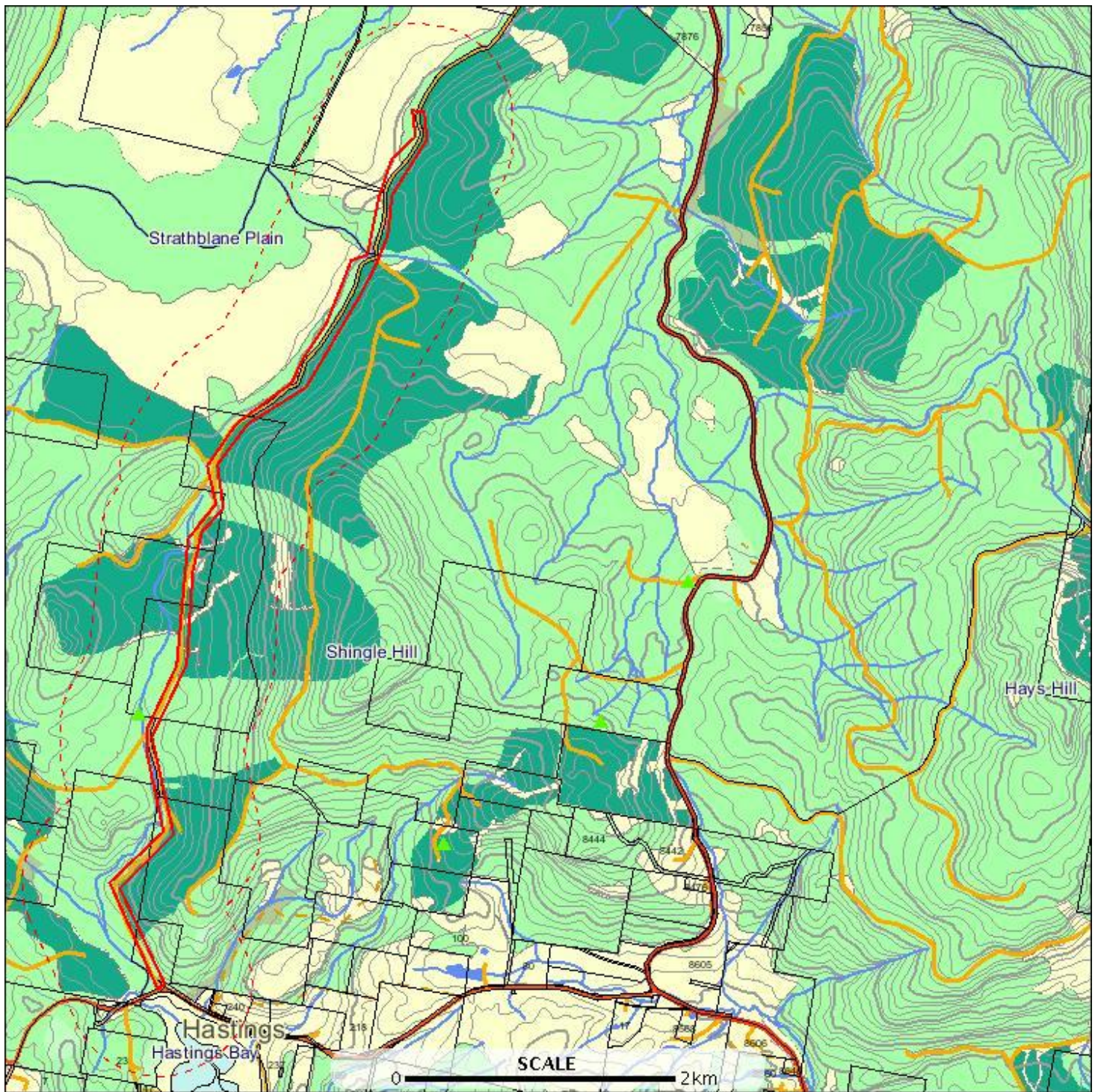
1:25000 Map: 4819 HASTINGS

Property: 2534647 HUON HIGHWAY,
STRATHBLANE TAS 7109

Threatened flora within 500 metres

E: 492595
N: 5198996

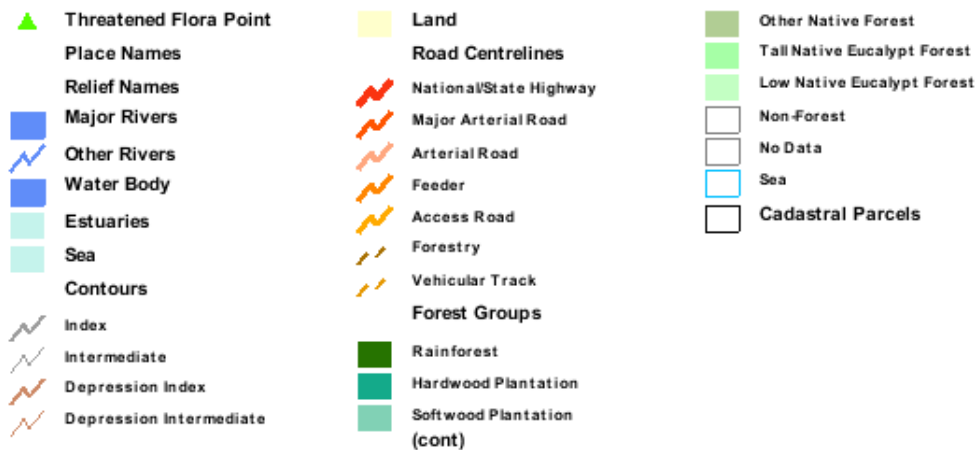
E: 495611
N: 5198996



E: 492595
N: 5192764

E: 495611
N: 5192764

Threatened flora within 500 metres



Threatened flora within 500 metres

Verified Records

Id	Species	Common name	Ss	Ns	Observers	Date	Obs type	Position (gda94)
944950	Deyeuxia minor	small bentgrass	r		Denis IMorris (6606)	26-Jan-1981	sight	Point (493364,5194927) +/- 5000m.

Unverified Records

For more information about threatened species, please contact the Manager, Threatened Species Section.

Telephone: (03) 6233 8759

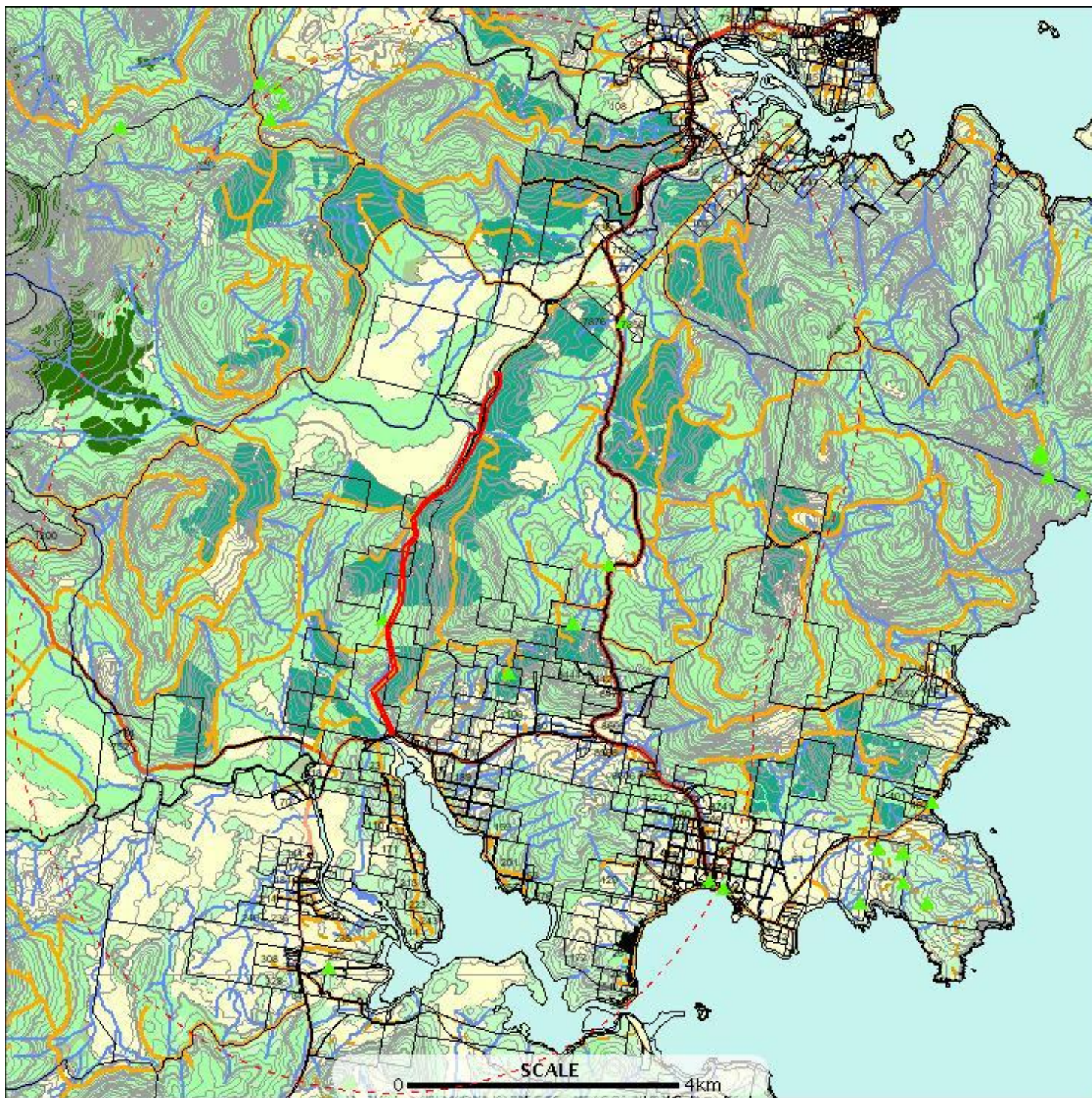
Email: ThreatenedSpecies.Enquiries@dpipwe.tas.gov.au

Address: GPO Box 44, Hobart, Tasmania, Australia, 7000

Threatened flora within 5000 metres

E: 488095
N: 5203495

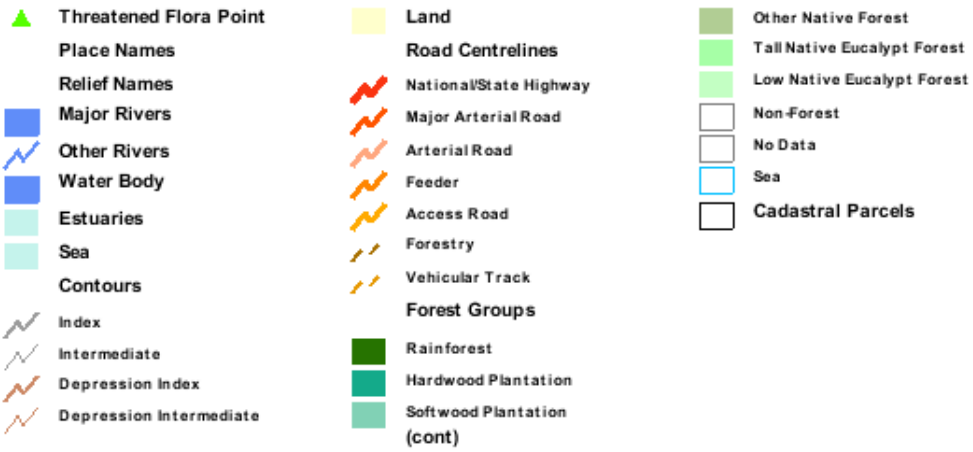
E: 500111
N: 5203495



E: 488095
N: 5188264

E: 500111
N: 5188264

Threatened flora within 5000 metres



Threatened flora within 5000 metres

Verified Records

Id	Species	Common name	Ss	Ns	Observers	Date	Obs type	Position (gda94)
755783	Carex tasmanica	curly sedge		VU	- Unknown (21598)	01-Apr-1994?	sight	Point (496712,5199083) +/- 50m.
285699	Carex tasmanica	curly sedge		VU	- Unknown (21598)	14-Nov-1994	sight	Point (496012,5194883) +/- 100m.
563244	Corunastylis morrisii	bearded midge-orchid	e		M Wall (1612)	08-Feb-1979?	sight	Point (492912,5188483) +/- 100m.
1240095	Cyathodes platystoma	tall cheeseberry	r		Karen Richards (3464), Chris Spencer (6910)	16-Sep-2011	sight	Point (491795,5201889) +/- 10m.
1240096	Cyathodes platystoma	tall cheeseberry	r		Karen Richards (3464), Chris Spencer (6910)	16-Sep-2011	sight	Point (491982,5202109) +/- 10m.
1240097	Cyathodes platystoma	tall cheeseberry	r		Karen Richards (3464), Chris Spencer (6910)	16-Sep-2011	sight	Point (491888,5202334) +/- 10m.
227774	Deyeuxia densa	heath bentgrass	r		D.I. Morris (4111)	26-Jan-1981	sight	Point (496512,5195683) +/- 300m.
944950	Deyeuxia minor	small bentgrass	r		Denis IMorris (6606)	26-Jan-1981	sight	Point (493364,5194927) +/- 5000m.
227076	Deyeuxia minor	small bentgrass	r		- Unknown (21598)	01-Jan-1600?	sight	Point (497912,5191283) +/- 2000m.
227077	Epacris virgata (Kettering)		pv		- Unknown (21598)	Sep-1893	sight	Point (497912,5191283) +/- 2000m.
567957	Prasophyllum pulchellum	pretty leek-orchid	e	CR	Les Rubenach (1522)	10-Nov-1996?	sight	Point (492612,5190083) +/- 100m.
227007	Westringia angustifolia	narrowleaf westringia	r		H.N. Barber (4421)	Nov-1948	sight	Point (495112,5194183) +/- 2000m.

Unverified Records

For more information about threatened species, please contact the Manager, Threatened Species Section.

Telephone: (03) 6233 8759

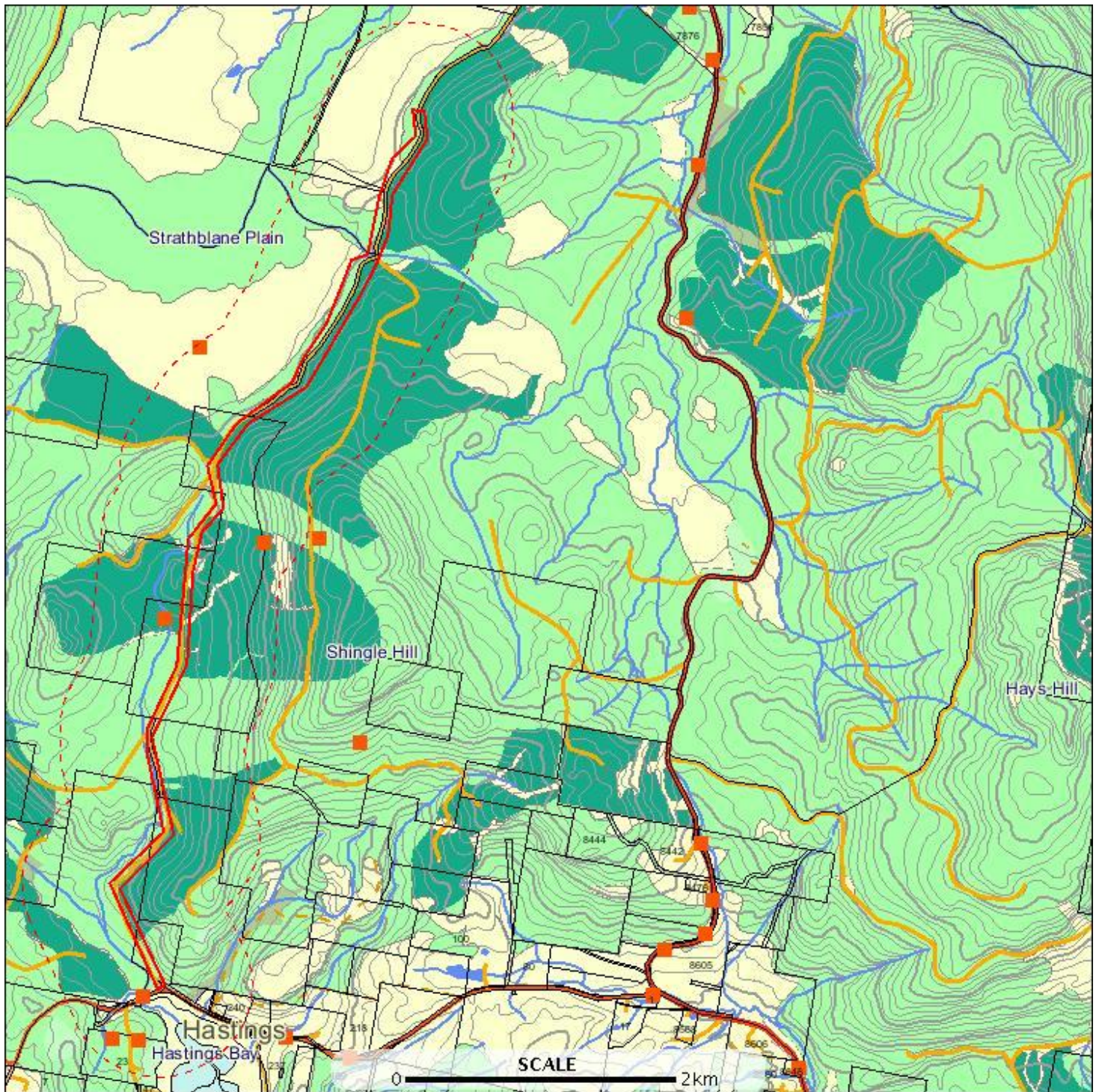
Email: ThreatenedSpecies.Enquiries@dpipwe.tas.gov.au

Address: GPO Box 44, Hobart, Tasmania, Australia, 7000

Threatened fauna within 500 metres

E: 492595
N: 5198996

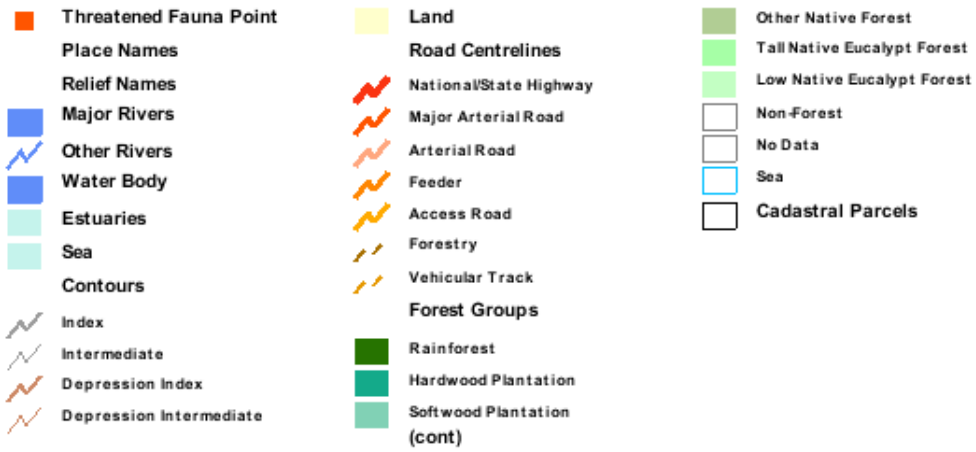
E: 495611
N: 5198996



E: 492595
N: 5192764

E: 495611
N: 5192764

Threatened fauna within 500 metres



Threatened fauna within 500 metres

Verified Records

Id	Species	Common name	Ss	Ns	Observers	Date	Obs type	Position (gda94)
863128	Accipiter novaehollandiae	grey goshawk	e		D Allan (6776)	01-Jan-1992?	sight	Point (493512,5195483) +/- 100m.
717123	Haliaeetus leucogaster	white-bellied sea-eagle	v		- Unknown (21598)	24-Jul-1980?	sight	Point (493365,5193076) +/- 18500m.
689504	Lathamus discolor	swift parrot	e	EN	- Unknown (21598)	06-Mar-1979?	sight	Point (493365,5193076) +/- 18500m.
643525	Lathamus discolor	swift parrot	e	EN	- Unknown (21598)	30-Dec-1977?	sight	Point (493365,5193076) +/- 18500m.
674218	Lathamus discolor	swift parrot	e	EN	- Unknown (21598)	31-Aug-1978?	sight	Point (493365,5193076) +/- 18500m.
705146	Lathamus discolor	swift parrot	e	EN	- Unknown (21598)	18-Sep-1979?	sight	Point (493365,5193076) +/- 18500m.
890970	Lissotes menalcas	mt. mangana stag beetle	v		B Moore (3902)	27-Apr-1995?	sight	Point (493212,5193083) +/- 2000m.
1076084	Lissotes menalcas	mt. mangana stag beetle	v		Chris Spencer (6910)	10-Aug-2006	sight	Point (494079,5195918) +/- 100m.
758461	Perameles gunnii	eastern barred bandicoot		VU	- Unknown (21598)	22-Jan-1986?	sight	Point (493712,5197033) +/- 5000m.
1224388	Sarcophilus harrisii	tasmanian devil	e	EN	Susan Smith (22289)	14-Mar-2011	sight	Point (493388,5193320) +/- 100m.
1224389	Sarcophilus harrisii	tasmanian devil	e	EN	Susan Smith (22289)	10-Mar-2011	sight	Point (493388,5193320) +/- 100m.
896542	Thylacinus cynocephalus	thylacine	x	EX	R Skinne (2039)	01-Jan-1964?	sight	Point (493365,5193076) +/- 1850m.

Unverified Records

Threatened fauna within 500 metres (based on Habitat Mapping)

Species	Common name	Ss	Ns	Potential	Known	Core
Lissotes menalcas	mt. mangana stag beetle	v		1	1	0
Aquila audax	wedge-tailed eagle	pe	PEN	1	0	0
Perameles gunnii	eastern barred bandicoot		VU	1	0	0
Lathamus discolor	swift parrot	e	EN	1	1	1
Litoria raniformis	green and golden frog	v	VU	1	0	0
Tyto novaehollandiae	masked owl	pe	PVU	1	0	1
Pardalotus quadragintus	forty-spotted pardalote	e	EN	1	0	0
Haliaeetus leucogaster	white-bellied sea-eagle	v		1	0	0
Accipiter novaehollandiae	grey goshawk	e		1	0	1

For more information about threatened species, please contact the Manager, Threatened Species Section.

Telephone: (03) 6233 8759

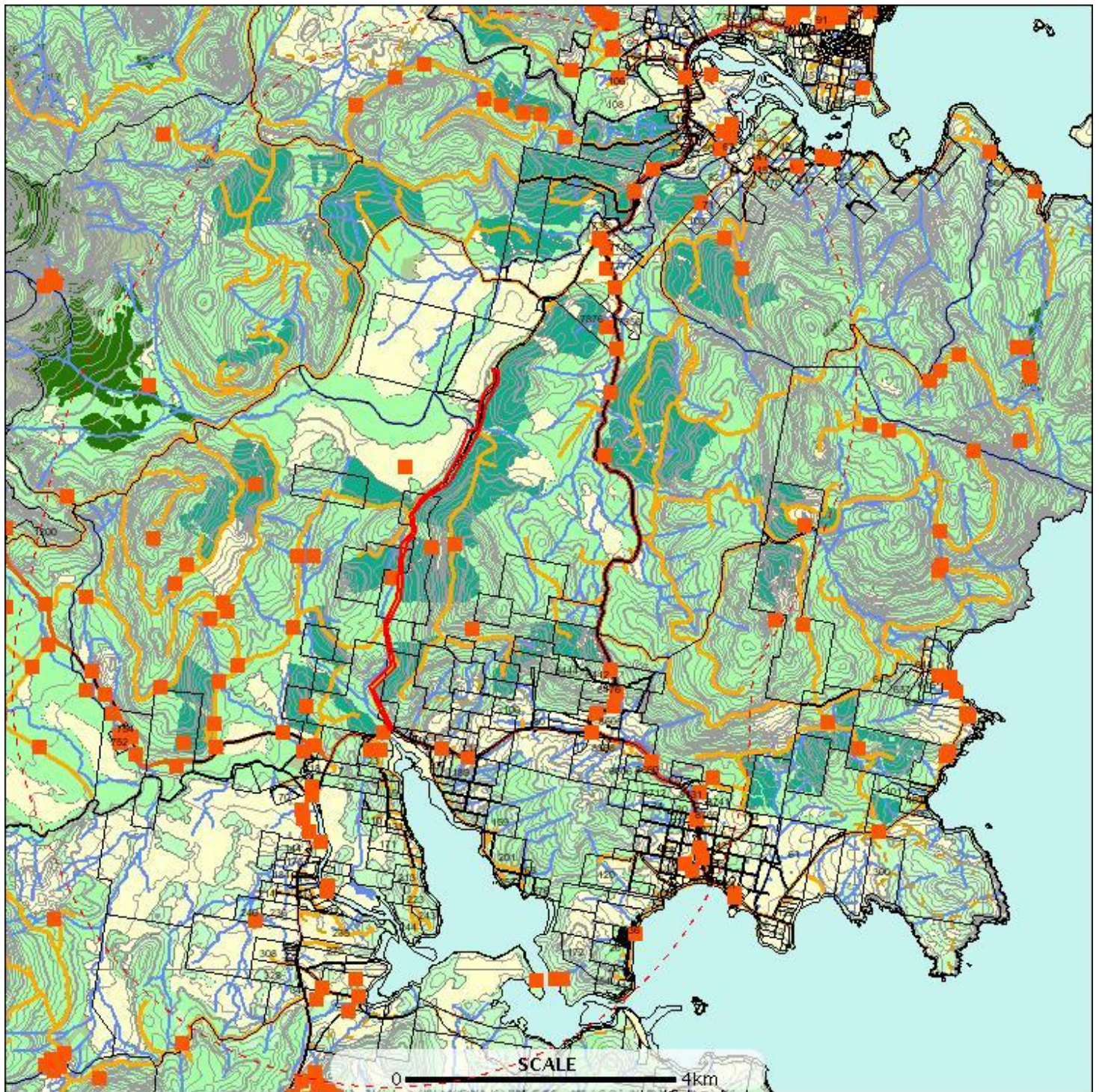
Email: ThreatenedSpecies.Enquiries@dpipwe.tas.gov.au

Address: GPO Box 44, Hobart, Tasmania, Australia, 7000

Threatened fauna within 5000 metres

E: 488095
N: 5203495

E: 500111
N: 5203495



E: 488095
N: 5188264

E: 500111
N: 5188264

Threatened fauna within 5000 metres



Threatened fauna within 5000 metres

Verified Records

Id	Species	Common name	Ss	Ns	Observers	Date	Obs type	Position (gda94)
854567	Accipiter novaehollandiae	grey goshawk	e		A Beith (1595)	01-Feb-1993?	sight	Point (492512,5191783) +/- 100m.
863156	Accipiter novaehollandiae	grey goshawk	e		P Kostaglou (1955)	01-Apr-1992?	sight	Point (496512,5200083) +/- 100m.
854568	Accipiter novaehollandiae	grey goshawk	e		L Reynolds (1519)	01-Dec-1992?	sight	Point (496512,5200083) +/- 100m.
863128	Accipiter novaehollandiae	grey goshawk	e		D Allan (6776)	01-Jan-1992?	sight	Point (493512,5195483) +/- 100m.
863164	Accipiter novaehollandiae	grey goshawk	e		Nick Mooney (16443)	01-Oct-1986?	sight	Point (498012,5192683) +/- 925m.
863123	Accipiter novaehollandiae	grey goshawk	e		P Kostaglou (1955)	01-Feb-1992?	sight	Point (496512,5198983) +/- 100m.
954203	Alcedo azurea subsp. diemenensis	azure kingfisher or azure kingfisher (tasmanian)	e	EN	Chris Palzer (3412)	26-Mar-2006	sight	Point (492600,5191100) +/- 1500m.
1229837	Alcedo azurea subsp. diemenensis	azure kingfisher or azure kingfisher (tasmanian)	e	EN	Marcus Windsor (22379)	30-Jan-2010	sight	Point (492390,5192570) +/- 25m.
1229633	Alcedo azurea subsp. diemenensis	azure kingfisher or azure kingfisher (tasmanian)	e	EN	Daniel Hackett (19179)	Sep-2005	sight	Point (492400,5192450) +/- 100m.
1229682	Alcedo azurea subsp. diemenensis	azure kingfisher or azure kingfisher (tasmanian)	e	EN	Peter Hayes (22389)	Nov-2008	sight	Point (492275,5193050) +/- 250m.
1160196	Dasyurus maculatus	spotted-tailed quoll	r	VU	Shannon Troy (12201)	Dec-2009	fur	Point (489877,5193262) +/- 5m.
1160227	Dasyurus maculatus	spotted-tailed quoll	r	VU	Shannon Troy (12201)	Nov-2009	sight	Point (489933,5193024) +/- 5m.
1038915	Dasyurus maculatus subsp. maculatus	spotted-tailed quoll	r	VU	- Unknown (21598)	10-Feb-2005	sight	Point (490275,5193955) +/- 7m.
1039910	Dasyurus maculatus subsp. maculatus	spotted-tailed quoll	r	VU	- Unknown (21598)	08-Feb-2005	sight	Point (491156,5195127) +/- 7m.
358696	Dasyurus maculatus subsp. maculatus	spotted-tailed quoll	r	VU	Menna Jones (8901)	09-Jul-1996?	sight	Point (489312,5194183) +/- 100m.
358171	Dasyurus maculatus subsp. maculatus	spotted-tailed quoll	r	VU	Menna Jones (8901)	01-Jan-1995?	sight	Point (492312,5193683) +/- 200m.
883210	Dasyurus maculatus subsp. maculatus	spotted-tailed quoll	r	VU	Nick Mooney (16443)	01-Jan-1993?	sight	Point (490612,5193183) +/- 100m.
358808	Dasyurus maculatus subsp. maculatus	spotted-tailed quoll	r	VU	Menna Jones (8901)	08-Apr-1996?	sight	Point (489712,5193183) +/- 25m.
357902	Dasyurus maculatus subsp. maculatus	spotted-tailed quoll	r	VU	Menna Jones (8901)	01-Dec-1993?	sight	Point (489712,5193283) +/- 100m.
357436	Dasyurus maculatus subsp. maculatus	spotted-tailed quoll	r	VU	Menna Jones (8901)	01-Jan-1990?	sight	Point (489812,5193283) +/- 100m.
359011	Dasyurus maculatus subsp. maculatus	spotted-tailed quoll	r	VU	Menna Jones (8901)	01-Sep-1993?	sight	Point (489812,5193283) +/- 100m.
883209	Dasyurus maculatus subsp. maculatus	spotted-tailed quoll	r	VU	Nick Mooney (16443)	01-Feb-1993?	sight	Point (492612,5191183) +/- 100m.
884903	Dasyurus maculatus subsp. maculatus	spotted-tailed quoll	r	VU	Nick Mooney (16443)	01-May-1996?	sight	Point (496612,5193683) +/- 100m.
884902	Dasyurus maculatus subsp. maculatus	spotted-tailed quoll	r	VU	Nick Mooney (16443)	01-Mar-1996?	sight	Point (496912,5200883) +/- 100m.
744944	Dasyurus maculatus subsp. maculatus	spotted-tailed quoll	r	VU	- Unknown (21598)	19-Nov-1991?	sight	Point (492412,5195783) +/- 2500m.
1238771	Haliaeetus leucogaster	white-bellied sea-eagle	v		Anne Skinner (22980)	11-Sep-2011	sight	Point (495542,5189845) +/- 50m.
717123	Haliaeetus leucogaster	white-bellied sea-eagle	v		- Unknown (21598)	24-Jul-1980?	sight	Point (493365,5193076) +/- 18500m.
846725	Lathamus discolor	swift parrot	e	EN	Ray Brereton (2095)	16-Oct-1983?	sight	Point (497712,5191383) +/- 1000m.
643525	Lathamus discolor	swift parrot	e	EN	- Unknown (21598)	30-Dec-1977?	sight	Point (493365,5193076) +/- 18500m.
1023670	Lathamus discolor	swift parrot	e	EN	Matthew Webb (7125)	08-Dec-2007	sight	Point (497853,5191563) +/- 200m.
1023721	Lathamus discolor	swift parrot	e	EN	Matthew Webb (7125)	31-Oct-2007	sight	Point (497853,5191563) +/- 200m.
874080	Lathamus discolor	swift parrot	e	EN	T Ried (2413)	11-Nov-1995?	sight	Point (497812,5192483) +/- 25m.
360292	Lathamus discolor	swift parrot	e	EN	- Unknown (21598)	14-Nov-1996?	sight	Point (497612,5191483) +/- 100m.
876001	Lathamus discolor	swift parrot	e	EN	Peter Brown (1919)	17-Oct-1987?	sight	Point (497612,5191483) +/- 100m.

Threatened fauna within 5000 metres

Id	Species	Common name	Ss	Ns	Observers	Date	Obs type	Position (gda94)
1023679	Lathamus discolor	swift parrot	e	EN	Matthew Webb (7125)	02-Nov-2007	sight	Point (499280,5196214) +/- 200m.
870857	Lathamus discolor	swift parrot	e	EN	Peter Brown (1919)	17-Oct-1987?	sight	Point (493012,5189883) +/- 100m.
846692	Lathamus discolor	swift parrot	e	EN	Ray Brereton (2095)	16-Oct-1983?	sight	Point (493012,5189883) +/- 1000m.
846699	Lathamus discolor	swift parrot	e	EN	Ray Brereton (2095)	16-Oct-1983?	sight	Point (495912,5189883) +/- 1000m.
360102	Lathamus discolor	swift parrot	e	EN	- Unknown (21598)	14-Nov-1996?	sight	Point (495812,5189883) +/- 100m.
689504	Lathamus discolor	swift parrot	e	EN	- Unknown (21598)	06-Mar-1979?	sight	Point (493365,5193076) +/- 18500m.
870860	Lathamus discolor	swift parrot	e	EN	Peter Brown (1919)	17-Oct-1987?	sight	Point (495912,5189883) +/- 100m.
1023674	Lathamus discolor	swift parrot	e	EN	Matthew Webb (7125)	02-Nov-2007	sight	Point (498412,5199808) +/- 200m.
1023719	Lathamus discolor	swift parrot	e	EN	Matthew Webb (7125)	02-Nov-2007	sight	Point (497833,5200722) +/- 200m.
1201013	Lathamus discolor	swift parrot	e	EN	Peter G Brown (6022)	11-Jun-2005	sight	Point (496500,5197200) +/- 100m.
870859	Lathamus discolor	swift parrot	e	EN	Peter Brown (1919)	17-Oct-1987?	sight	Point (497712,5191383) +/- 100m.
1023701	Lathamus discolor	swift parrot	e	EN	Matthew Webb (7125)	01-Nov-2007	sight	Point (495952,5201644) +/- 200m.
1023618	Lathamus discolor	swift parrot	e	EN	Matthew Webb (7125)	08-Dec-2007	nest	Point (493957,5202669) +/- 200m.
1023608	Lathamus discolor	swift parrot	e	EN	Matthew Webb (7125)	01-Nov-2007	nest	Point (493554,5202468) +/- 200m.
1023664	Lathamus discolor	swift parrot	e	EN	Matthew Webb (7125)	01-Nov-2007	sight	Point (493005,5202089) +/- 200m.
1023769	Lathamus discolor	swift parrot	e	EN	Matthew Webb (7125)	20-Nov-2007	sight	Point (498109,5201477) +/- 200m.
1023716	Lathamus discolor	swift parrot	e	EN	Matthew Webb (7125)	02-Nov-2007	sight	Point (498679,5201268) +/- 200m.
1023678	Lathamus discolor	swift parrot	e	EN	Matthew Webb (7125)	02-Nov-2007	sight	Point (498172,5200228) +/- 200m.
1023691	Lathamus discolor	swift parrot	e	EN	Matthew Webb (7125)	01-Dec-2007	sight	Point (498412,5199808) +/- 200m.
705146	Lathamus discolor	swift parrot	e	EN	- Unknown (21598)	18-Sep-1979?	sight	Point (493365,5193076) +/- 18500m.
674218	Lathamus discolor	swift parrot	e	EN	- Unknown (21598)	31-Aug-1978?	sight	Point (493365,5193076) +/- 18500m.
846723	Lathamus discolor	swift parrot	e	EN	Ray Brereton (2095)	16-Oct-1983?	sight	Point (497612,5191483) +/- 1000m.
890970	Lissotes menalcas	mt. mangana stag beetle	v		B Moore (3902)	27-Apr-1995?	sight	Point (493212,5193083) +/- 2000m.
1076161	Lissotes menalcas	mt. mangana stag beetle	v		Karen Richards (3464)	18-Oct-2006	sight	Point (491214,5195021) +/- 100m.
1076181	Lissotes menalcas	mt. mangana stag beetle	v		Colin McCoull (5822)	15-Dec-2006	sight	Point (490642,5195656) +/- 100m.
1076162	Lissotes menalcas	mt. mangana stag beetle	v		Karen Richards (3464)	18-Oct-2006	sight	Point (490478,5195394) +/- 100m.
1076180	Lissotes menalcas	mt. mangana stag beetle	v		Colin McCoull (5822)	15-Dec-2006	sight	Point (490181,5196041) +/- 100m.
1076063	Lissotes menalcas	mt. mangana stag beetle	v		Jeff Meggs (1338)	1996	sight	Point (488962,5196633) +/- 100m.
352574	Lissotes menalcas	mt. mangana stag beetle	v		Jeff Meggs (1338)	01-Jan-1985?	sight	Point (488962,5196633) +/- 100m.
226560	Lissotes menalcas	mt. mangana stag beetle	v		- Unknown (21598)	03-Jul-1998?	sight	Point (488962,5196633) +/- 1000m.
1076085	Lissotes menalcas	mt. mangana stag beetle	v		Chris Spencer (6910)	10-Aug-2006	sight	Point (494398,5195944) +/- 100m.
1076084	Lissotes menalcas	mt. mangana stag beetle	v		Chris Spencer (6910)	10-Aug-2006	sight	Point (494079,5195918) +/- 100m.
1076088	Lissotes menalcas	mt. mangana stag beetle	v		Chris Spencer (6910)	16-Aug-2006	sight	Point (494812,5202170) +/- 100m.
1076122	Lissotes menalcas	mt. mangana stag beetle	v		Colin McCoull (5822)	04-Sep-2006	sight	Point (495055,5202090) +/- 100m.
1076123	Lissotes menalcas	mt. mangana stag beetle	v		Colin McCoull (5822)	04-Sep-2006	sight	Point (495353,5201991) +/- 100m.

Threatened fauna within 5000 metres

Id	Species	Common name	Ss	Ns	Observers	Date	Obs type	Position (gda94)
1076124	Lissotes menalcas	mt. mangana stag beetle	v		Colin McCoull (5822)	04-Sep-2006	sight	Point (495605,5201973) +/- 100m.
1076080	Lissotes menalcas	mt. mangana stag beetle	v		Colin McCoull (5822)	02-Aug-2006	sight	Point (496591,5202873) +/- 100m.
1076081	Lissotes menalcas	mt. mangana stag beetle	v		Colin McCoull (5822)	02-Aug-2006	sight	Point (496609,5202906) +/- 100m.
1216945	Oxyethira mienica	caddis fly (ouse river)	r		Laurie Cook (6862)	05-Jan-2000	sight	Point (489612,5193583) +/- 100m.
1238889	Perameles gunnii	eastern barred bandicoot		VU	Dean Heinze (22683)	05-Jan-2008	sight	Point (498247,5201611) +/- 10m.
1238891	Perameles gunnii	eastern barred bandicoot		VU	Dean Heinze (22683)	06-Jan-2008	sight	Point (498152,5201730) +/- 10m.
1238887	Perameles gunnii	eastern barred bandicoot		VU	Dean Heinze (22683)	05-Jan-2008	sight	Point (498156,5201731) +/- 10m.
747661	Perameles gunnii	eastern barred bandicoot		VU	Greg Hocking (7572)	08-Sep-1994	sight	Point (497776,5192091) +/- 1730m.
1239038	Perameles gunnii	eastern barred bandicoot		VU	Dean Heinze (22683)	05-Jan-2008	sight	Point (496637,5199549) +/- 10m.
758461	Perameles gunnii	eastern barred bandicoot		VU	- Unknown (21598)	22-Jan-1986?	sight	Point (493712,5197033) +/- 5000m.
742817	Perameles gunnii	eastern barred bandicoot		VU	Greg Hocking (7572)	31-May-1992	sight	Point (494574,5192974) +/- 100m.
1238888	Perameles gunnii	eastern barred bandicoot		VU	Dean Heinze (22683)	05-Jan-2008	sight	Point (498279,5201829) +/- 10m.
1224387	Sarcophilus harrisii	tasmanian devil	e	EN	Susan Smith (22289)	13-Mar-2011	sight	Point (497176,5201189) +/- 700m.
1224417	Sarcophilus harrisii	tasmanian devil	e	EN	Kevin Novar (22296)	20-Apr-2011	sight	Point (496688,5202483) +/- 30m.
1204742	Sarcophilus harrisii	tasmanian devil	e	EN	George Ramm (22005)	26-Jan-2011	sight	Point (496026,5202577) +/- 200m.
746115	Sarcophilus harrisii	tasmanian devil	e	EN	- Unknown (21598)	26-Nov-1992?	sight	Point (491612,5196783) +/- 2500m.
1249630	Sarcophilus harrisii	tasmanian devil	e	EN	Helen Addis (23117)	24-Dec-2011	sight	Point (496842,5195709) +/- 500m.
1075822	Sarcophilus harrisii	tasmanian devil	e	EN	David Cameron (9848)	03-Nov-2005	sight	Point (496567,5198078) +/- 0m.
1154425	Sarcophilus harrisii	tasmanian devil	e	EN	Phil Wise (20059)	09-Apr-2010	sight	Point (496653,5198682) +/- 300m.
1249585	Sarcophilus harrisii	tasmanian devil	e	EN	Len Cook (23121)	06-Jan-2012	sight	Point (496464,5198723) +/- 8000m.
1246391	Sarcophilus harrisii	tasmanian devil	e	EN	- Anonymous (16453)	04-Dec-2011	sight	Point (496508,5199799) +/- 5000m.
1216152	Sarcophilus harrisii	tasmanian devil	e	EN	Kim Ladner (22059)	10-Mar-2011	sight	Point (496444,5200200) +/- 300m.
1075912	Sarcophilus harrisii	tasmanian devil	e	EN	David Cameron (9848)	25-Nov-2003	sight	Point (496421,5200232) +/- 0m.
757064	Sarcophilus harrisii	tasmanian devil	e	EN	- Unknown (21598)	28-Nov-1989?	sight	Point (492412,5195783) +/- 2500m.
1037220	Sarcophilus harrisii	tasmanian devil	e	EN	- Unknown (21598)	25-Mar-2005	sight	Point (490275,5193955) +/- 7m.
1041902	Sarcophilus harrisii	tasmanian devil	e	EN	Jim Richey (18587)	25-Mar-2005	sight	Point (491096,5194032) +/- 7m.
1028121	Sarcophilus harrisii	tasmanian devil	e	EN	- Unknown (21598)	22-Mar-2005	sight	Point (491096,5194032) +/- 7m.
1040784	Sarcophilus harrisii	tasmanian devil	e	EN	- Unknown (21598)	24-Mar-2005	sight	Point (491096,5194032) +/- 7m.
1038882	Sarcophilus harrisii	tasmanian devil	e	EN	- Unknown (21598)	22-Mar-2005	sight	Point (491361,5194266) +/- 7m.
1039360	Sarcophilus harrisii	tasmanian devil	e	EN	- Unknown (21598)	26-Mar-2005	sight	Point (491361,5194266) +/- 7m.
1038396	Sarcophilus harrisii	tasmanian devil	e	EN	- Unknown (21598)	25-Mar-2005	sight	Point (492130,5194790) +/- 7m.
1029868	Sarcophilus harrisii	tasmanian devil	e	EN	- Unknown (21598)	22-Mar-2005	sight	Point (492130,5194790) +/- 7m.
884538	Sarcophilus harrisii	tasmanian devil	e	EN	Menna Jones (8901)	24-May-1996?	sight	Point (490112,5198183) +/- 100m.
1031325	Sarcophilus harrisii	tasmanian devil	e	EN	- Unknown (21598)	22-Mar-2005	sight	Point (489239,5195216) +/- 7m.
1037499	Sarcophilus harrisii	tasmanian devil	e	EN	- Unknown (21598)	08-Feb-2005	sight	Point (489239,5195216) +/- 7m.

Threatened fauna within 5000 metres

Id	Species	Common name	Ss	Ns	Observers	Date	Obs type	Position (gda94)
1042628	Sarcophilus harrisii	tasmanian devil	e	EN	- Unknown (21598)	22-Mar-2005	sight	Point (488671,5195105) +/- 7m.
1027276	Sarcophilus harrisii	tasmanian devil	e	EN	- Unknown (21598)	22-Mar-2005	sight	Point (490275,5193955) +/- 7m.
1033617	Sarcophilus harrisii	tasmanian devil	e	EN	- Unknown (21598)	22-Mar-2005	sight	Point (490960,5194904) +/- 7m.
1041134	Sarcophilus harrisii	tasmanian devil	e	EN	- Unknown (21598)	10-Feb-2005	sight	Point (490960,5194904) +/- 7m.
1037368	Sarcophilus harrisii	tasmanian devil	e	EN	Jim Richey (18587)	23-Mar-2005	sight	Point (490960,5194904) +/- 7m.
1037637	Sarcophilus harrisii	tasmanian devil	e	EN	- Unknown (21598)	22-Mar-2005	sight	Point (491156,5195127) +/- 7m.
1038005	Sarcophilus harrisii	tasmanian devil	e	EN	Clare Hawkins (8562)	09-Feb-2005	sight	Point (491156,5195127) +/- 7m.
1027115	Sarcophilus harrisii	tasmanian devil	e	EN	Clare Hawkins (8562)	10-Feb-2005	sight	Point (492130,5194790) +/- 7m.
1030080	Sarcophilus harrisii	tasmanian devil	e	EN	- Unknown (21598)	22-Mar-2005	sight	Point (492184,5195795) +/- 7m.
1042830	Sarcophilus harrisii	tasmanian devil	e	EN	- Unknown (21598)	11-Feb-2005	sight	Point (492184,5195795) +/- 7m.
1033436	Sarcophilus harrisii	tasmanian devil	e	EN	Clare Hawkins (8562)	09-Feb-2005	sight	Point (492184,5195795) +/- 7m.
1028139	Sarcophilus harrisii	tasmanian devil	e	EN	- Unknown (21598)	22-Mar-2005	sight	Point (488473,5194232) +/- 7m.
1031703	Sarcophilus harrisii	tasmanian devil	e	EN	- Unknown (21598)	09-Feb-2005	sight	Point (488705,5194536) +/- 7m.
1039362	Sarcophilus harrisii	tasmanian devil	e	EN	- Unknown (21598)	22-Mar-2005	sight	Point (488705,5194536) +/- 7m.
1041083	Sarcophilus harrisii	tasmanian devil	e	EN	- Unknown (21598)	06-Feb-2005	sight	Point (489243,5193909) +/- 7m.
1035429	Sarcophilus harrisii	tasmanian devil	e	EN	- Unknown (21598)	29-Jan-2005	sight	Point (489243,5193909) +/- 7m.
1027522	Sarcophilus harrisii	tasmanian devil	e	EN	- Unknown (21598)	22-Mar-2005	sight	Point (489511,5193856) +/- 7m.
1043480	Sarcophilus harrisii	tasmanian devil	e	EN	Jim Richey (18587)	25-Mar-2005	sight	Point (489511,5193856) +/- 7m.
1031371	Sarcophilus harrisii	tasmanian devil	e	EN	- Unknown (21598)	08-Feb-2005	sight	Point (489511,5193856) +/- 7m.
1066496	Sarcophilus harrisii	tasmanian devil	e	EN	- Unknown (21598)	02-Feb-2009	sight	Point (496307,5193328) +/- 1000m.
1224388	Sarcophilus harrisii	tasmanian devil	e	EN	Susan Smith (22289)	14-Mar-2011	sight	Point (493388,5193320) +/- 100m.
1224389	Sarcophilus harrisii	tasmanian devil	e	EN	Susan Smith (22289)	10-Mar-2011	sight	Point (493388,5193320) +/- 100m.
1246402	Sarcophilus harrisii	tasmanian devil	e	EN	David Skinner (23014)	18-Nov-2011	sight	Point (494204,5193090) +/- 300m.
1041130	Sarcophilus harrisii	tasmanian devil	e	EN	- Unknown (21598)	22-Mar-2005	sight	Point (492441,5193145) +/- 7m.
1031890	Sarcophilus harrisii	tasmanian devil	e	EN	- Unknown (21598)	11-Feb-2005	sight	Point (492441,5193145) +/- 7m.
1035467	Sarcophilus harrisii	tasmanian devil	e	EN	- Unknown (21598)	22-Mar-2005	sight	Point (491024,5193453) +/- 7m.
1028408	Sarcophilus harrisii	tasmanian devil	e	EN	- Unknown (21598)	09-Feb-2005	sight	Point (491045,5193109) +/- 7m.
1037218	Sarcophilus harrisii	tasmanian devil	e	EN	- Unknown (21598)	22-Mar-2005	sight	Point (491045,5193109) +/- 7m.
1031983	Sarcophilus harrisii	tasmanian devil	e	EN	- Unknown (21598)	22-Mar-2005	sight	Point (491990,5193316) +/- 7m.
1160220	Sarcophilus harrisii	tasmanian devil	e	EN	Shannon Troy (12201)	Nov-2009	sight	Point (490491,5192842) +/- 5m.
1160219	Sarcophilus harrisii	tasmanian devil	e	EN	Shannon Troy (12201)	Nov-2009	sight	Point (489933,5193024) +/- 5m.
1160212	Sarcophilus harrisii	tasmanian devil	e	EN	Shannon Troy (12201)	23-Nov-2009	sight	Point (489877,5193262) +/- 5m.
1160193	Sarcophilus harrisii	tasmanian devil	e	EN	Shannon Troy (12201)	Dec-2009	fur	Point (489877,5193262) +/- 5m.
1026810	Sarcophilus harrisii	tasmanian devil	e	EN	- Unknown (21598)	22-Mar-2005	sight	Point (488580,5193123) +/- 7m.
1026260	Sarcophilus harrisii	tasmanian devil	e	EN	- Unknown (21598)	10-Feb-2005	sight	Point (488580,5193123) +/- 7m.

Threatened fauna within 5000 metres

Id	Species	Common name	Ss	Ns	Observers	Date	Obs type	Position (gda94)
1039081	<i>Sarcophilus harrisii</i>	tasmanian devil	e	EN	STTD Volunteers (18629)	29-Jan-2005	sight	Point (492916,5189431) +/- 7m.
1025349	<i>Sarcophilus harrisii</i>	tasmanian devil	e	EN	- Unknown (21598)	31-Jan-2005	sight	Point (492916,5189431) +/- 7m.
1043500	<i>Sarcophilus harrisii</i>	tasmanian devil	e	EN	- Unknown (21598)	02-Feb-2005	sight	Point (492916,5189431) +/- 7m.
1031678	<i>Sarcophilus harrisii</i>	tasmanian devil	e	EN	- Unknown (21598)	29-Jan-2005	sight	Point (492461,5189597) +/- 7m.
1030498	<i>Sarcophilus harrisii</i>	tasmanian devil	e	EN	- Unknown (21598)	01-Feb-2005	sight	Point (492461,5189597) +/- 7m.
1042407	<i>Sarcophilus harrisii</i>	tasmanian devil	e	EN	- Unknown (21598)	31-Jan-2005	sight	Point (492461,5189597) +/- 7m.
1036104	<i>Sarcophilus harrisii</i>	tasmanian devil	e	EN	STTD Volunteers (18629)	28-Jan-2005	sight	Point (492461,5189597) +/- 7m.
1031356	<i>Sarcophilus harrisii</i>	tasmanian devil	e	EN	- Unknown (21598)	22-Mar-2005	sight	Point (493044,5189635) +/- 7m.
1030564	<i>Sarcophilus harrisii</i>	tasmanian devil	e	EN	- Unknown (21598)	22-Mar-2005	sight	Point (492547,5189751) +/- 7m.
1160207	<i>Sarcophilus harrisii</i>	tasmanian devil	e	EN	Shannon Troy (12201)	21-Nov-2009	sight	Point (492431,5188561) +/- 5m.
1160222	<i>Sarcophilus harrisii</i>	tasmanian devil	e	EN	Shannon Troy (12201)	Nov-2009	sight	Point (492431,5188561) +/- 5m.
1160191	<i>Sarcophilus harrisii</i>	tasmanian devil	e	EN	Shannon Troy (12201)	Dec-2009	fur	Point (492431,5188561) +/- 5m.
1204684	<i>Sarcophilus harrisii</i>	tasmanian devil	e	EN	A. Thompson (2759)	30-Jan-2011	sight	Point (492351,5191932) +/- 200m.
1231677	<i>Sarcophilus harrisii</i>	tasmanian devil	e	EN	Rochelle ? (22321)	30-Jan-2011	sight	Point (492284,5192113) +/- 100m.
1075910	<i>Sarcophilus harrisii</i>	tasmanian devil	e	EN	David Cameron (9848)	23-Dec-2003	sight	Point (492255,5192240) +/- 0m.
1202411	<i>Sarcophilus harrisii</i>	tasmanian devil	e	EN	Carole Anderson (21958)	20-Dec-2010	sight	Point (496372,5193594) +/- 20m.
1075818	<i>Sarcophilus harrisii</i>	tasmanian devil	e	EN	David Cameron (9848)	29-Oct-2005	sight	Point (497142,5192911) +/- 2000m.
1154324	<i>Sarcophilus harrisii</i>	tasmanian devil	e	EN	Jeff ? (21169)	22-Jan-2010	sight	Point (497825,5191702) +/- 400m.
1224399	<i>Sarcophilus harrisii</i>	tasmanian devil	e	EN	Susan Smith (22289)	13-Apr-2011	sight	Point (496653,5193876) +/- 200m.
1066498	<i>Sarcophilus harrisii</i>	tasmanian devil	e	EN	Steve Billingham (3287)	03-Feb-2009	sight	Point (496585,5194202) +/- 3000m.
1066499	<i>Sarcophilus harrisii</i>	tasmanian devil	e	EN	Steve Billingham (3287)	03-Feb-2009	sight	Point (496585,5194202) +/- 3000m.
1206629	<i>Sarcophilus harrisii</i>	tasmanian devil	e	EN	Sarah Peck (20158)	01-Mar-2011	sight	Point (496919,5190506) +/- 100m.
896542	<i>Thylacinus cynocephalus</i>	thylacine	x	EX	R Skinne (2039)	01-Jan-1964?	sight	Point (493365,5193076) +/- 1850m.
351225	<i>Tyto novaehollandiae</i> subsp. <i>castanops</i>	masked owl (tasmanian)	e	VU	J Tulip (1373)	21-Sep-1996?	sight	Point (491612,5190683) +/- 1000m.
352494	<i>Tyto novaehollandiae</i> subsp. <i>castanops</i>	masked owl (tasmanian)	e	VU	J Tulip (1373)	21-Sep-1996?	sight	Point (497612,5202483) +/- 500m.

Unverified Records

Threatened fauna within 5000 metres (based on Habitat Mapping)

Species	Common name	Ss	Ns	Potential	Known	Core
<i>Lissotes menalcas</i>	mt. mangana stag beetle	v		1	1	0
<i>Aquila audax</i>	wedge-tailed eagle	pe	PEN	1	0	0
<i>Perameles gunnii</i>	eastern barred bandicoot		VU	1	0	0
<i>Lathamus discolor</i>	swift parrot	e	EN	2	2	2
<i>Litoria raniformis</i>	green and golden frog	v	VU	1	0	0
<i>Tyto novaehollandiae</i>	masked owl	pe	PVU	1	0	1
<i>Pardalotus quadragintus</i>	forty-spotted pardalote	e	EN	1	0	0

Threatened fauna within 5000 metres

Species	Common name	Ss	Ns	Potential	Known	Core
<i>Haliaeetus leucogaster</i>	white-bellied sea-eagle	v		1	0	0
<i>Accipiter novaehollandiae</i>	grey goshawk	e		1	0	1

For more information about threatened species, please contact the Manager, Threatened Species Section.

Telephone: (03) 6233 8759

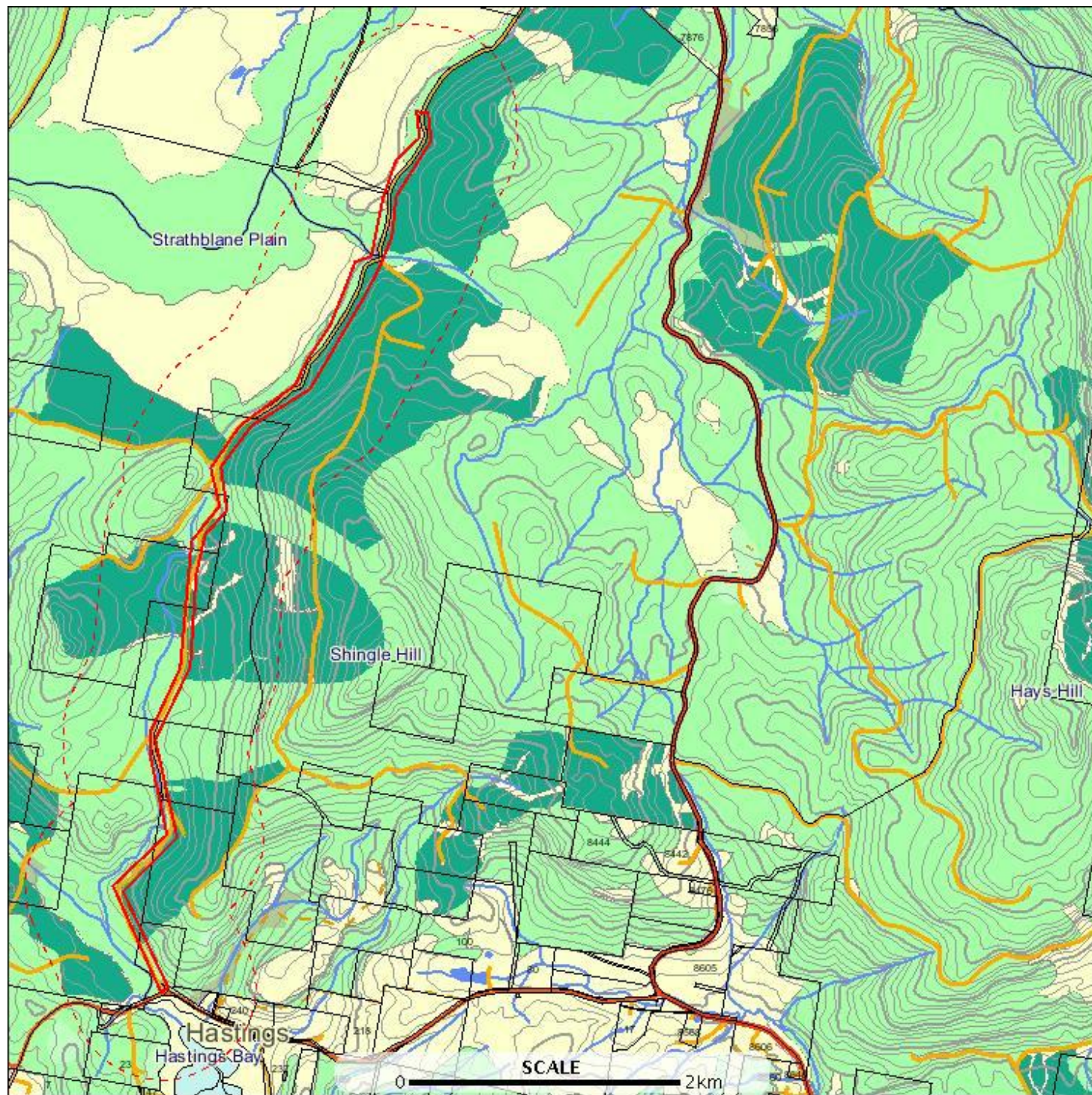
Email: ThreatenedSpecies.Enquiries@dpipwe.tas.gov.au

Address: GPO Box 44, Hobart, Tasmania, Australia, 7000

Raptor nests and sightings within 500 metres

E: 492595
N: 5198996

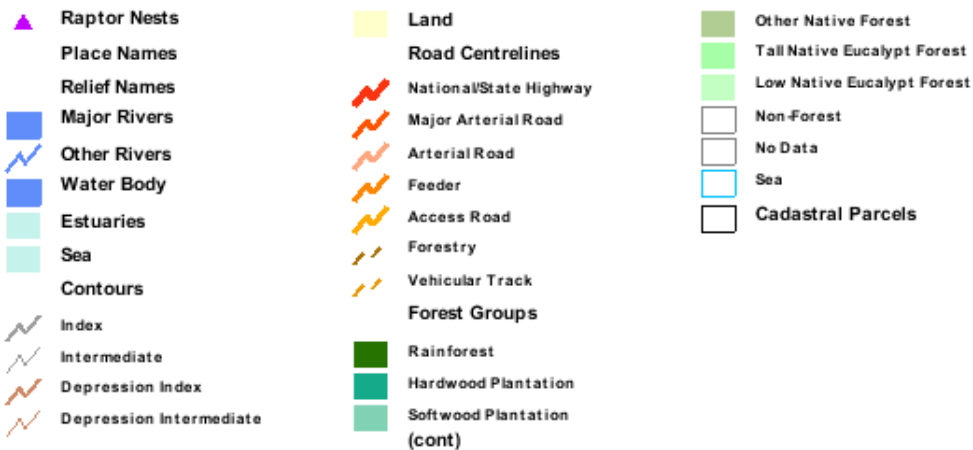
E: 495611
N: 5198996



E: 492595
N: 5192764

E: 495611
N: 5192764

Raptor nests and sightings within 500 metres



Raptor nests and sightings within 500 metres

Verified Records

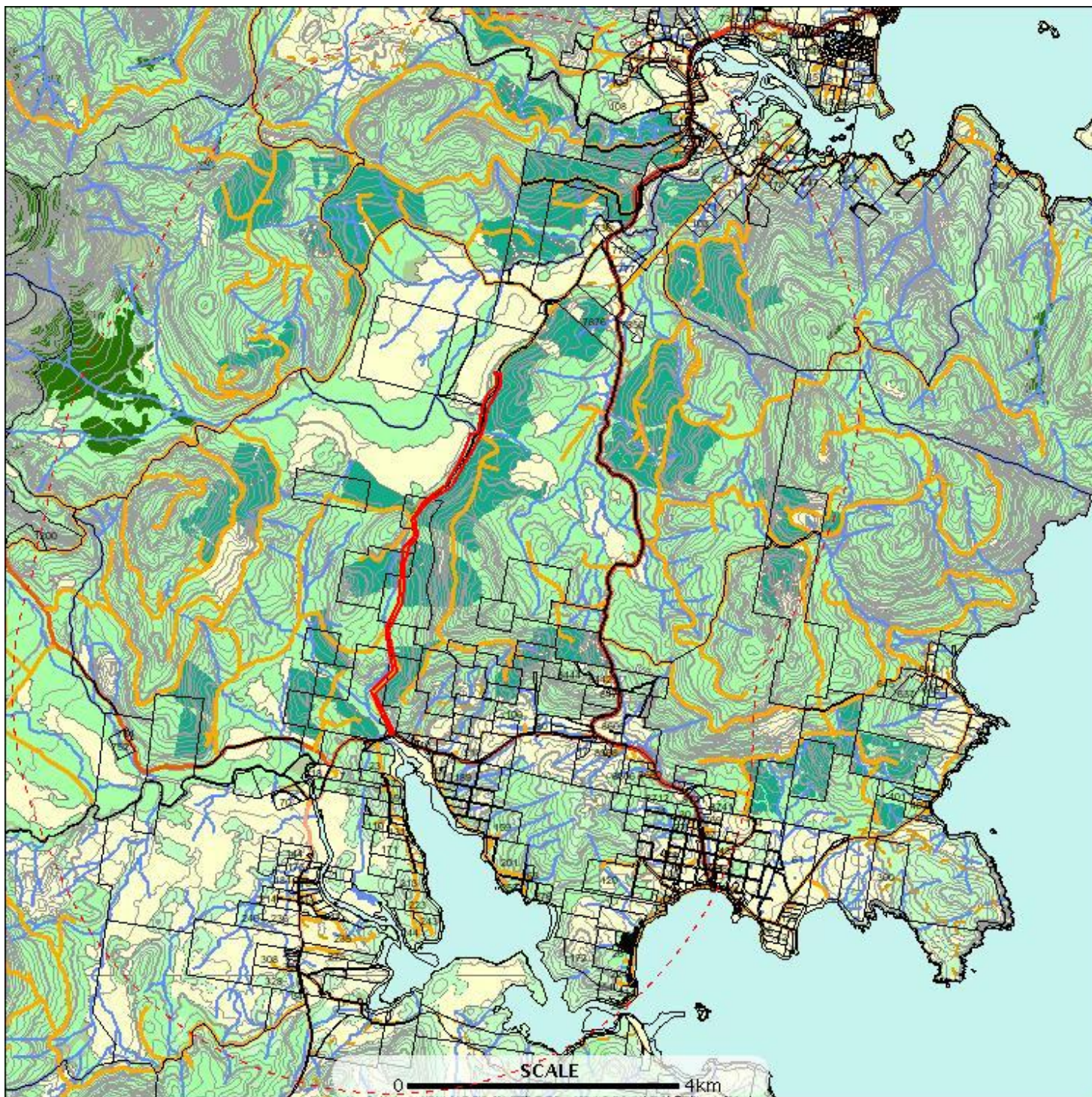
Location id	Location foreign id	Observation id	Observer	Obs date	Obs type	Position (gda94)	Season	Nest productivity	Nest occupancy
		634646	- Unknown (21598)	30-Dec-1977?	sight	Point (493365,5193076) +/- 18500m.			
		726131	- Unknown (21598)	29-Feb-1980?	sight	Point (493365,5193076) +/- 18500m.			

Unverified Records

Raptor nests and sightings within 5000 metres

E: 488095
N: 5203495

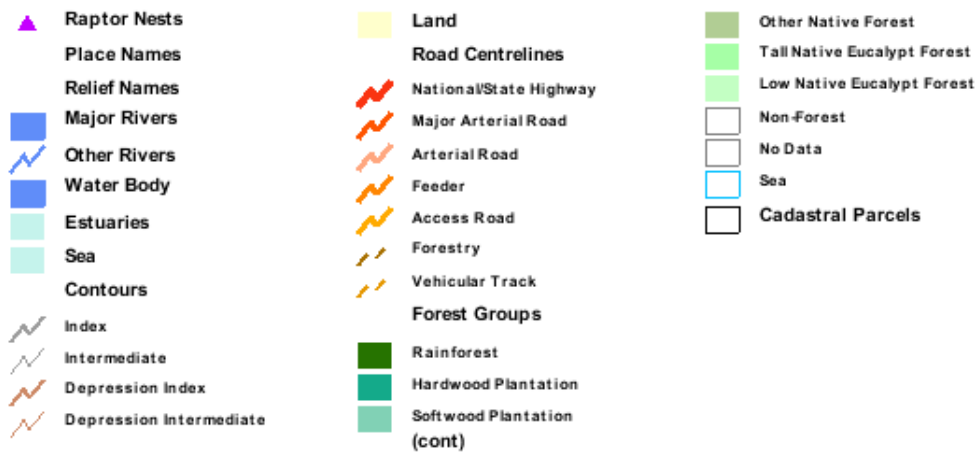
E: 500111
N: 5203495



E: 488095
N: 5188264

E: 500111
N: 5188264

Raptor nests and sightings within 5000 metres



Raptor nests and sightings within 5000 metres

Verified Records

Location id	Location foreign id	Observation id	Observer	Obs date	Obs type	Position (gda94)	Season	Nest productivity	Nest occupancy
		634646	- Unknown (21598)	30-Dec-1977?	sight	Point (493365,5193076) +/- 18500m.			
		726131	- Unknown (21598)	29-Feb-1980?	sight	Point (493365,5193076) +/- 18500m.			
		949327	T Ware (2427)	06-May-2005	nest	Point (494634,5194775) +/- 0m.			
		949363	Bill Brown (3537)	11-Apr-2003	nest	Point (498873,5194886) +/- 0m.			

Unverified Records