

Natural Values Atlas Report

Authoritative, comprehensive information on Tasmania's natural values.

Report number: 44411

Reference: SouthCapeRoad1

Requested For: GSLM

Timestamp: 12:13:03 PM Tuesday 14 February 2012

Raptors: buffers 500m and 5000m

Threatened Flora: buffers 500m and 5000m

Threatened Fauna: buffers 500m and 5000m

Conservation Significance Flora: Not requested

Conservation Significance Fauna: Not requested

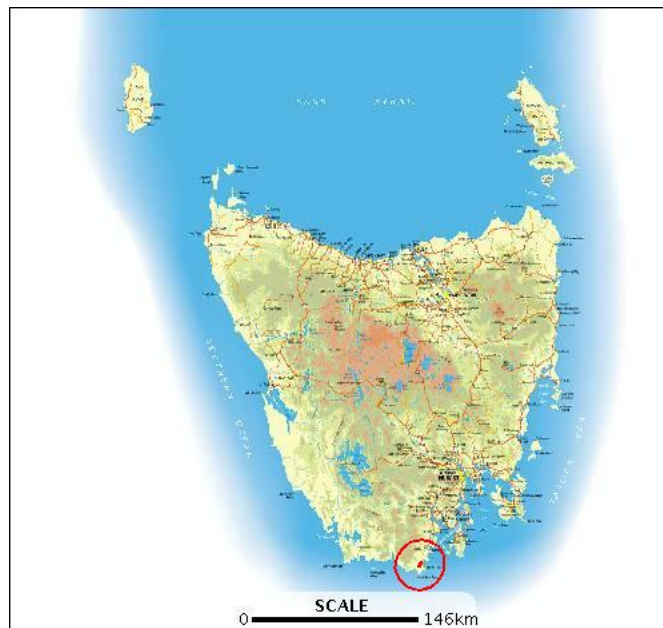
Weeds: Not requested

TasVeg: Not requested

Threatened Communities: Not requested

Geoconservation: Not requested

Tasmanian Reserve Estates: Not requested



The centroid for this query GDA94 488388,5175461 falls within:

1:25000 Map: 4817 RECHERCHE

1:25000 Map: 4817 RECHERCHE

Property: 2534807 COCKLE CREEK ROAD,
RECHERCHE TAS 7109

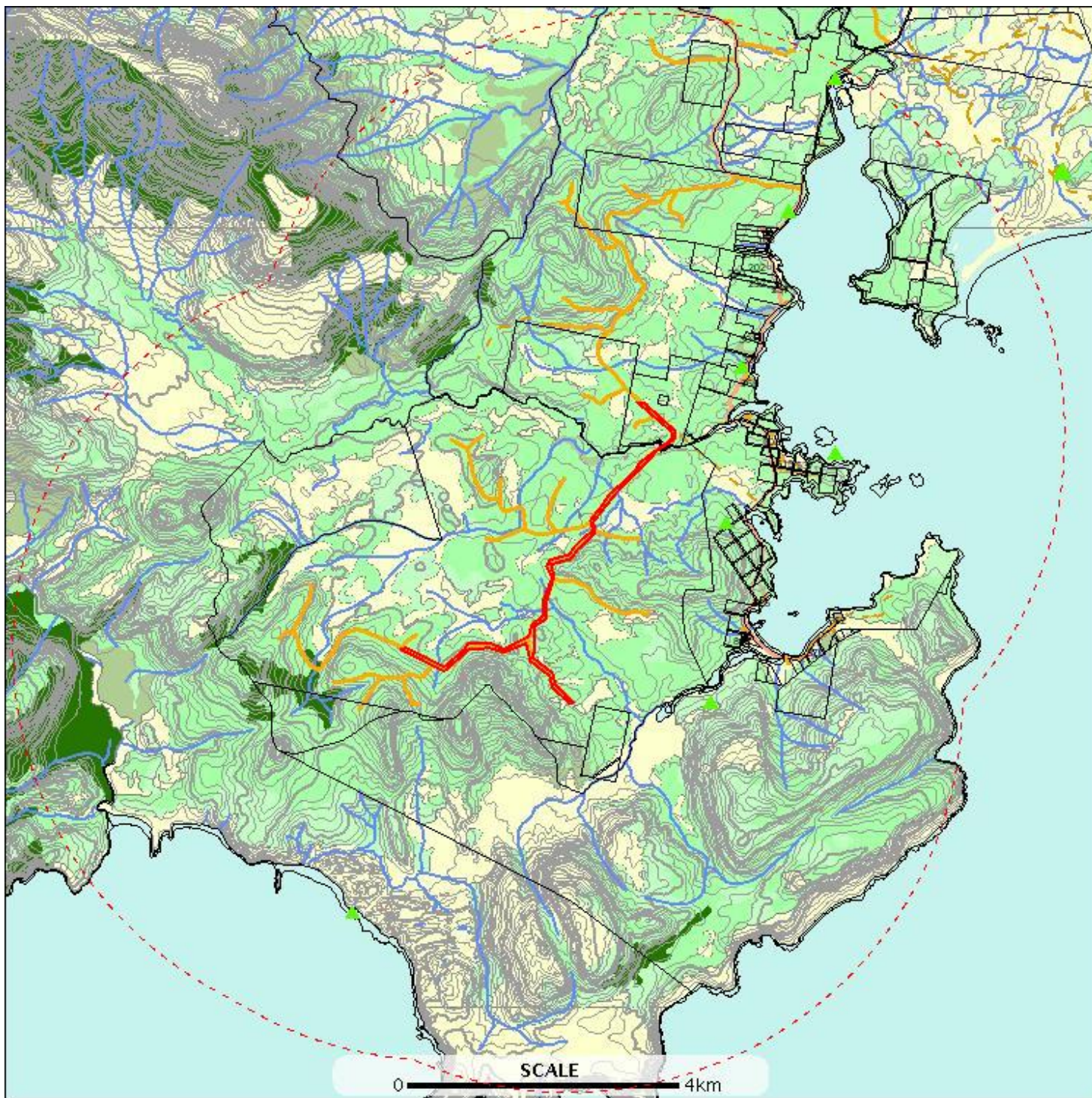
Threatened flora within 500 metres

*** No threatened flora found within 500 metres. ***

Threatened flora within 5000 metres

E: 481346
N: 5182840

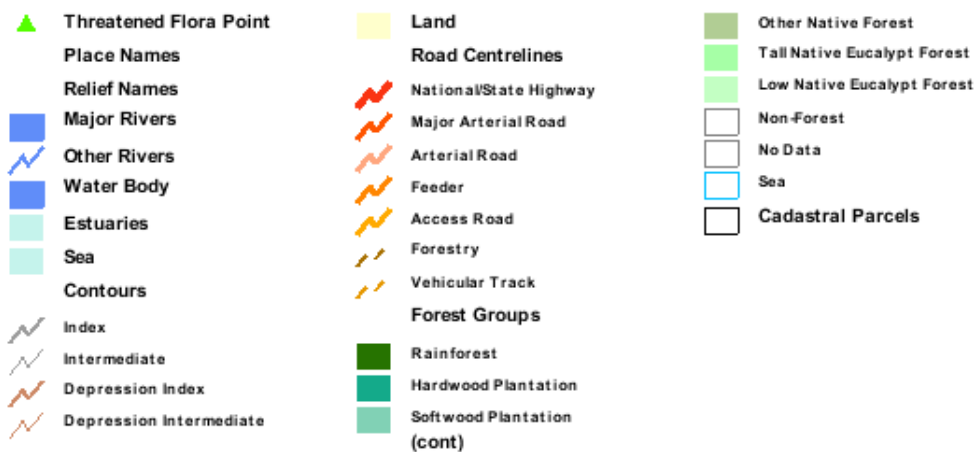
E: 495060
N: 5182840



E: 481346
N: 5168800

E: 495060
N: 5168800

Threatened flora within 5000 metres



Threatened flora within 5000 metres

Verified Records

Id	Species	Common name	Ss	Ns	Observers	Date	Obs type	Position (gda94)
226944	Carex longibrachiata	drooping sedge	r		P. Collier (5300)	01-Nov-1986	sight	Point (492012,5181883) +/- 100m.
227705	Deyeuxia densa	heath bentgrass	r		- Unknown (21598)	07-Jan-1967	sight	Point (491412,5180183) +/- 3000m.
227704	Deyeuxia densa	heath bentgrass	r		D.I. Morris (4111)	26-Jan-1981	sight	Point (491412,5180183) +/- 200m.
944954	Deyeuxia minor	small bentgrass	r		Denis IMorris (6606)	14-Jan-1981	sight	Point (491412,5180183) +/- 100m.
944949	Deyeuxia minor	small bentgrass	r		Denis IMorris (6606)	26-Jan-1981	sight	Point (491412,5180183) +/- 100m.
944951	Deyeuxia minor	small bentgrass	r		Denis IMorris (6606)	26-Jan-1981	sight	Point (491412,5180183) +/- 100m.
226787	Lachnagrostis scabra subsp. scabra	rough blownggrass	r		A.M. Buchanan (3758)	25-Mar-1984	sight	Point (485812,5171183) +/- 100m.
567938	Pterostylis atriola	snug greenhood	r	EN	M Wapstra (1613), L Yeates (1614)	12-Feb-1992?	sight	Point (490412,5173883) +/- 100m.
558121	Thelymitra holmesii	bluestar sun-orchid	r		Jeff Campbell (1185)	01-Dec-1992?	sight	Point (490612,5176183) +/- 2000m.
227701	Veronica novae-hollandiae	coast speedwell	v		L. Rodway (4869)	Dec-1901	sight	Point (490812,5178183) +/- 5000m.
285126	Veronica novae-hollandiae	coast speedwell	v		Andrew Rozefelds (2777)	12-Jan-1997	sight	Point (492012,5177083) +/- 100m.

Unverified Records

For more information about threatened species, please contact the Manager, Threatened Species Section.

Telephone: (03) 6233 8759

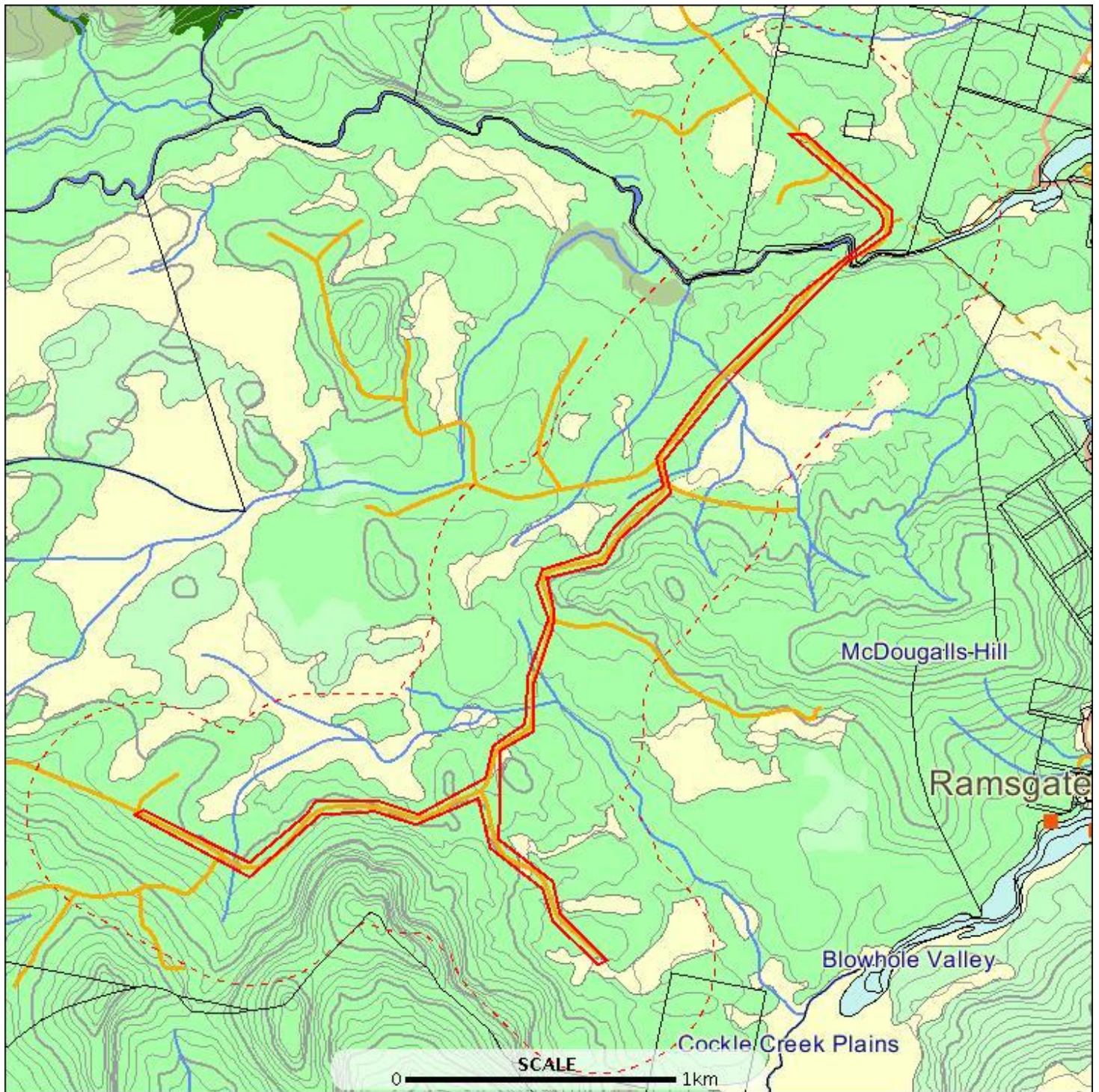
Email: ThreatenedSpecies.Enquiries@dpipwe.tas.gov.au

Address: GPO Box 44, Hobart, Tasmania, Australia, 7000

Threatened fauna within 500 metres

E: 485847
N: 5178340

E: 490560
N: 5178340



E: 485847
N: 5173299

E: 490560
N: 5173299

Threatened fauna within 500 metres



Threatened fauna within 500 metres

Threatened fauna within 500 metres (based on Habitat Mapping)

Species	Common name	Ss	Ns	Potential	Known	Core
<i>Aquila audax</i>	wedge-tailed eagle	pe	PEN	1	0	0
<i>Lathamus discolor</i>	swift parrot	e	EN	1	0	0
<i>Tyto novaehollandiae</i>	masked owl	pe	PVU	1	0	1
<i>Pardalotus quadragintus</i>	forty-spotted pardalote	e	EN	1	0	0
<i>Haliaeetus leucogaster</i>	white-bellied sea-eagle	v		1	0	0
<i>Accipiter novaehollandiae</i>	grey goshawk	e		1	0	1

For more information about threatened species, please contact the Manager, Threatened Species Section.

Telephone: (03) 6233 8759

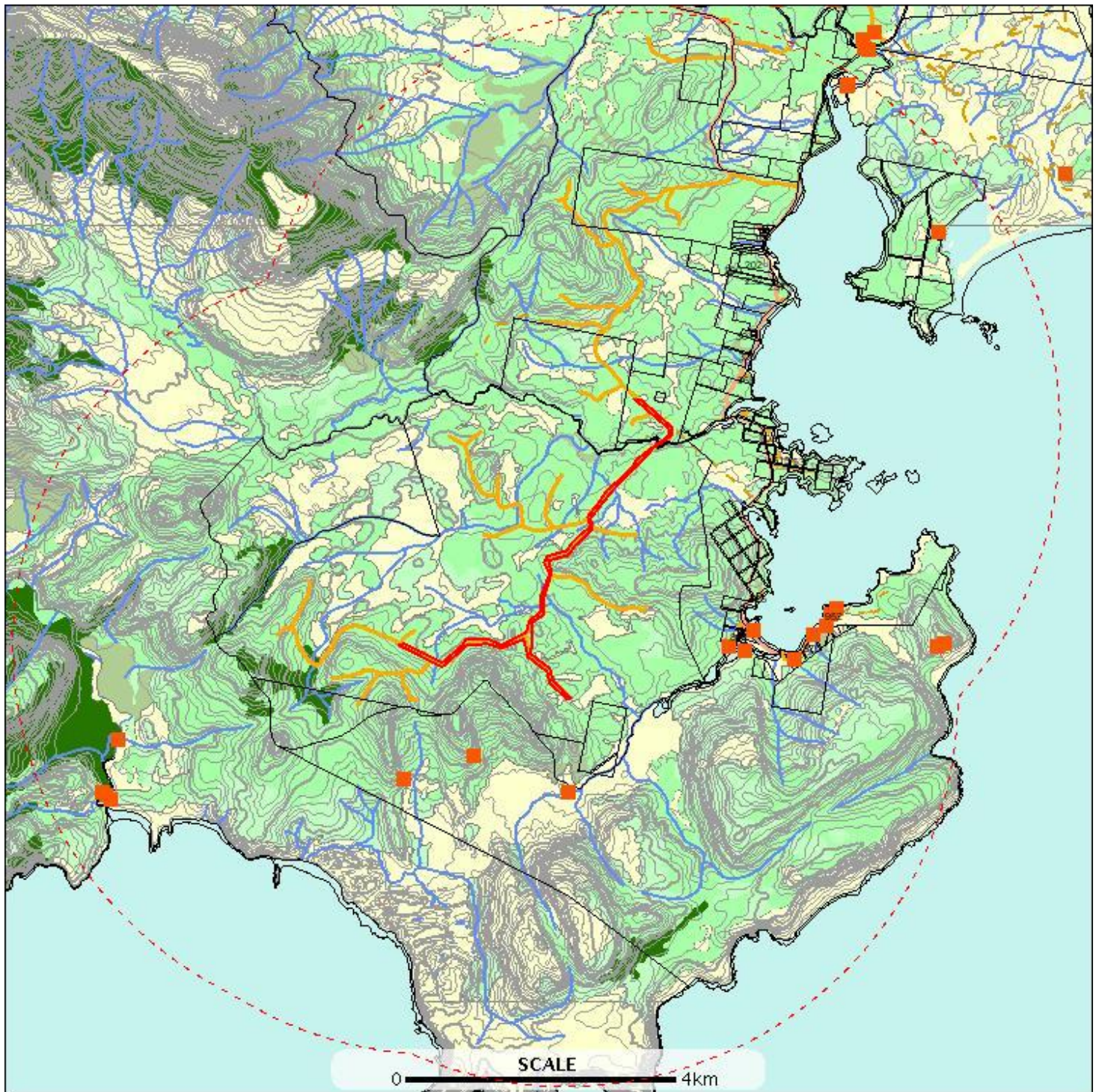
Email: ThreatenedSpecies.Enquiries@dpipwe.tas.gov.au

Address: GPO Box 44, Hobart, Tasmania, Australia, 7000

Threatened fauna within 5000 metres

E: 481346
N: 5182840

E: 495060
N: 5182840



E: 481346
N: 5168800

E: 495060
N: 5168800

Threatened fauna within 5000 metres



Threatened fauna within 5000 metres

Verified Records

Id	Species	Common name	Ss	Ns	Observers	Date	Obs type	Position (gda94)
874454	Accipiter novaehollandiae	grey goshawk	e		P Kingston (1954)	01-Jan-1992?	sight	Point (488612,5172683) +/- 100m.
1229712	Alcedo azurea subsp. diemenensis	azure kingfisher or azure kingfisher (tasmanian)	e	EN	- Unknown (21598)	01-Jan-1600?	sight	Point (492225,5181815) +/- 1000m.
1229761	Alcedo azurea subsp. diemenensis	azure kingfisher or azure kingfisher (tasmanian)	e	EN	David Ziegeler (7381)	13-Jul-1989	sight	Point (482612,5172683) +/- 100m.
1229713	Alcedo azurea subsp. diemenensis	azure kingfisher or azure kingfisher (tasmanian)	e	EN	George Appleby (22358)	14-Nov-2000	sight	Point (492212,5181783) +/- 100m.
1229796	Alcedo azurea subsp. diemenensis	azure kingfisher or azure kingfisher (tasmanian)	e	EN	Phillip Hall (22338)	06-Jan-1975	sight	Point (482612,5172683) +/- 250m.
1229776	Alcedo azurea subsp. diemenensis	azure kingfisher or azure kingfisher (tasmanian)	e	EN	- Unknown (21598)	03-Oct-1999	sight	Point (482667,5172650.956) +/- 1000m.
1229717	Alcedo azurea subsp. diemenensis	azure kingfisher or azure kingfisher (tasmanian)	e	EN	Simon Grove (20579)	27-Dec-2008	sight	Point (482717,5172605) +/- 50m.
1229762	Alcedo azurea subsp. diemenensis	azure kingfisher or azure kingfisher (tasmanian)	e	EN	O Vaughan (22384)	13-Oct-1989	sight	Point (490900,5174520) +/- 1000m.
1229829	Alcedo azurea subsp. diemenensis	azure kingfisher or azure kingfisher (tasmanian)	e	EN	- Unknown (21598)	01-Jan-1600?	sight	Point (482815,5173358.369) +/- 1000m.
1160200	Dasyurus maculatus	spotted-tailed quoll	r	VU	Shannon Troy (12201)	25-Nov-2009	sight	Point (491994,5174993) +/- 5m.
1160229	Dasyurus maculatus	spotted-tailed quoll	r	VU	Shannon Troy (12201)	Nov-2009	sight	Point (491784,5174722) +/- 5m.
1160197	Dasyurus maculatus	spotted-tailed quoll	r	VU	Shannon Troy (12201)	Dec-2009	fur	Point (492080,5175061) +/- 5m.
1160228	Dasyurus maculatus	spotted-tailed quoll	r	VU	Shannon Troy (12201)	Nov-2009	sight	Point (491994,5174993) +/- 5m.
1160198	Dasyurus maculatus	spotted-tailed quoll	r	VU	Shannon Troy (12201)	Dec-2009	fur	Point (491539,5174392) +/- 5m.
1160199	Dasyurus maculatus	spotted-tailed quoll	r	VU	Shannon Troy (12201)	22-Nov-2009	sight	Point (492080,5175061) +/- 5m.
358976	Dasyurus maculatus subsp. maculatus	spotted-tailed quoll	r	VU	Menna Jones (8901)	01-Dec-1990?	sight	Point (482612,5172683) +/- 100m.
725772	Diomedea cauta subsp. cauta	shy albatross	pv	PVU	- Unknown (21598)	20-Jan-1980?	sight	Point (493384,5174566) +/- 18500m.
725773	Diomedea exulans subsp. chionoptera	wandering albatross	pe	PVU	- Unknown (21598)	20-Jan-1980?	sight	Point (493384,5174566) +/- 18500m.
717631	Haliaeetus leucogaster	white-bellied sea-eagle	v		- Unknown (21598)	15-May-1980?	sight	Point (493384,5174566) +/- 18500m.
733699	Haliaeetus leucogaster	white-bellied sea-eagle	v		- Unknown (21598)	20-Sep-1980?	sight	Point (493384,5174566) +/- 18500m.
717661	Haliaeetus leucogaster	white-bellied sea-eagle	v		- Unknown (21598)	22-Jan-1980?	sight	Point (493384,5174566) +/- 18500m.
949311	Haliaeetus leucogaster	white-bellied sea-eagle	v		Nick Mooney (16443)	1980s	nest	Point (493395,5179900) +/- 0m.
1101675	Haliaeetus leucogaster	white-bellied sea-eagle	v		Bill Brown (3537)	16-May-2010	nest	Point (493473,5174601) +/- 0m.
717389	Haliaeetus leucogaster	white-bellied sea-eagle	v		- Unknown (21598)	12-Apr-1980?	sight	Point (493384,5174566) +/- 18500m.
741936	Lathamus discolor	swift parrot	e	EN	- Unknown (21598)	20-Sep-1980?	sight	Point (493384,5174566) +/- 18500m.
726002	Lathamus discolor	swift parrot	e	EN	- Unknown (21598)	12-Apr-1980?	sight	Point (493384,5174566) +/- 18500m.
741763	Lathamus discolor	swift parrot	e	EN	- Unknown (21598)	23-Jan-1981?	sight	Point (493384,5174566) +/- 18500m.
901831	Mirounga leonina	southern elephant seal	e	VU	- Unknown (21598)	01-Feb-1980?	sight	Point (490693,5174563) +/- 1850m.
1160217	Sarcophilus harrisii	tasmanian devil	e	EN	Shannon Troy (12201)	25-Nov-2009	sight	Point (491539,5174392) +/- 5m.
1160190	Sarcophilus harrisii	tasmanian devil	e	EN	Shannon Troy (12201)	Dec-2009	fur	Point (491539,5174392) +/- 5m.
1160202	Sarcophilus harrisii	tasmanian devil	e	EN	Shannon Troy (12201)	19-Nov-2009	sight	Point (491539,5174392) +/- 5m.
1160205	Sarcophilus harrisii	tasmanian devil	e	EN	Shannon Troy (12201)	20-Nov-2009	sight	Point (491539,5174392) +/- 5m.
884853	Sarcophilus harrisii	tasmanian devil	e	EN	Nick Mooney (16443)	01-Jul-1995?	sight	Point (491012,5174783) +/- 200m.
1160214	Sarcophilus harrisii	tasmanian devil	e	EN	Shannon Troy (12201)	24-Nov-2009	sight	Point (491938,5174826) +/- 5m.

Threatened fauna within 5000 metres

Id	Species	Common name	Ss	Ns	Observers	Date	Obs type	Position (gda94)
1160192	Sarcophilus harrisii	tasmanian devil	e	EN	Shannon Troy (12201)	Dec-2009	fur	Point (491938,5174826) +/- 5m.
1160206	Sarcophilus harrisii	tasmanian devil	e	EN	Shannon Troy (12201)	21-Nov-2009	sight	Point (491938,5174826) +/- 5m.
1160215	Sarcophilus harrisii	tasmanian devil	e	EN	Shannon Troy (12201)	24-Nov-2009	sight	Point (491539,5174392) +/- 5m.
1160225	Sarcophilus harrisii	tasmanian devil	e	EN	Shannon Troy (12201)	Nov-2009	sight	Point (491994,5174993) +/- 5m.
1160209	Sarcophilus harrisii	tasmanian devil	e	EN	Shannon Troy (12201)	22-Nov-2009	sight	Point (491938,5174826) +/- 5m.
1160201	Sarcophilus harrisii	tasmanian devil	e	EN	Shannon Troy (12201)	19-Nov-2009	sight	Point (491938,5174826) +/- 5m.
1160226	Sarcophilus harrisii	tasmanian devil	e	EN	Shannon Troy (12201)	Nov-2009	sight	Point (491784,5174722) +/- 5m.

Unverified Records

Threatened fauna within 5000 metres (based on Habitat Mapping)

Species	Common name	Ss	Ns	Potential	Known	Core
Aquila audax	wedge-tailed eagle	pe	PEN	2	0	0
Perameles gunnii	eastern barred bandicoot		VU	1	0	0
Lathamus discolor	swift parrot	e	EN	19	4	4
Tyto novaehollandiae	masked owl	pe	PVU	2	0	2
Litoria raniformis	green and golden frog	v	VU	1	0	0
Pardalotus quadragintus	forty-spotted pardalote	e	EN	2	0	0
Accipiter novaehollandiae	grey goshawk	e		2	0	2
Haliaeetus leucogaster	white-bellied sea-eagle	v		2	0	0

For more information about threatened species, please contact the Manager, Threatened Species Section.

Telephone: (03) 6233 8759

Email: ThreatenedSpecies.Enquiries@dpipwe.tas.gov.au

Address: GPO Box 44, Hobart, Tasmania, Australia, 7000

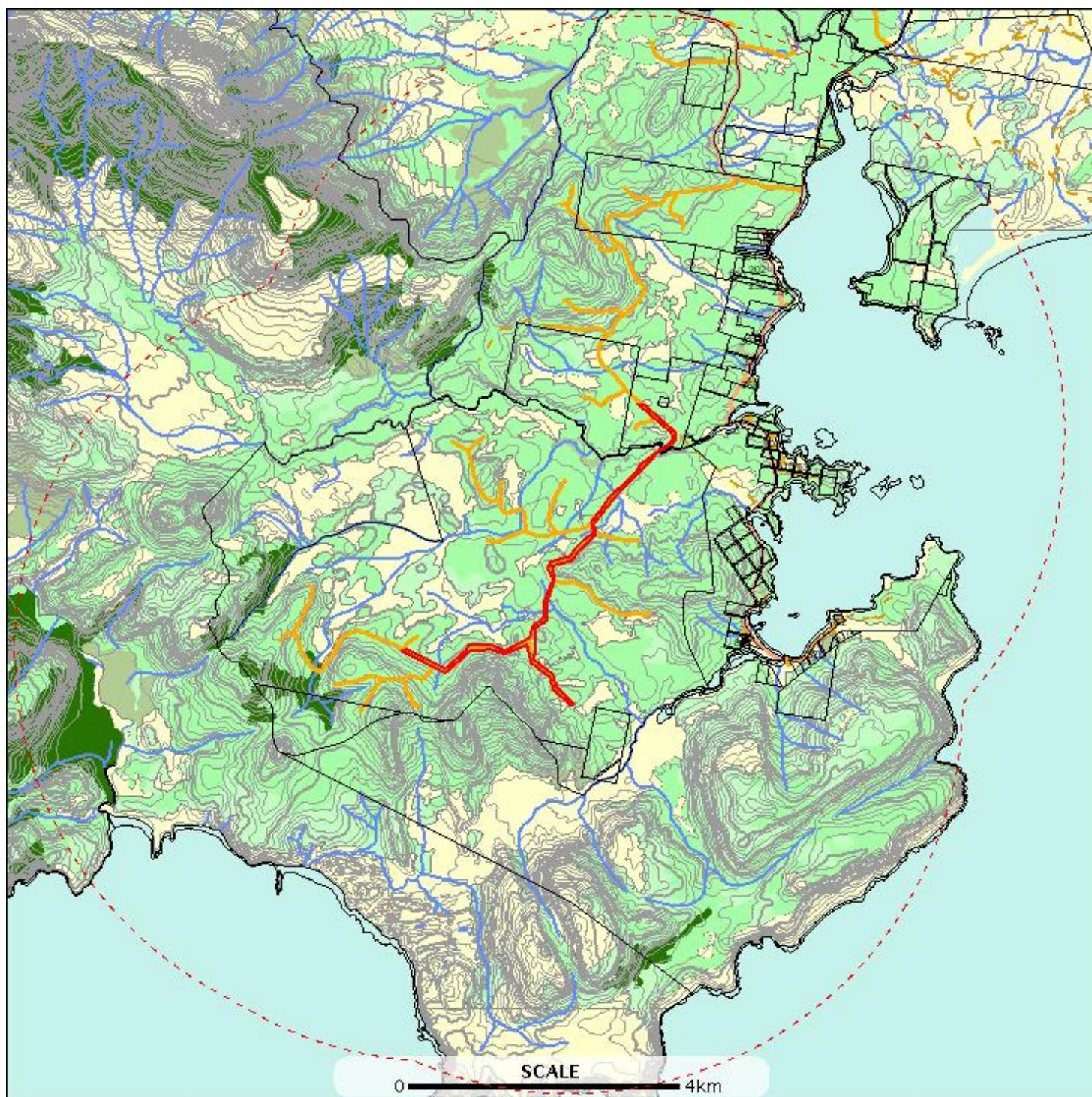
Raptor nests and sightings within 500 metres

*** No Raptor nests or sightings found within 500 metres. ***

Raptor nests and sightings within 5000 metres

E: 481346
N: 5182840

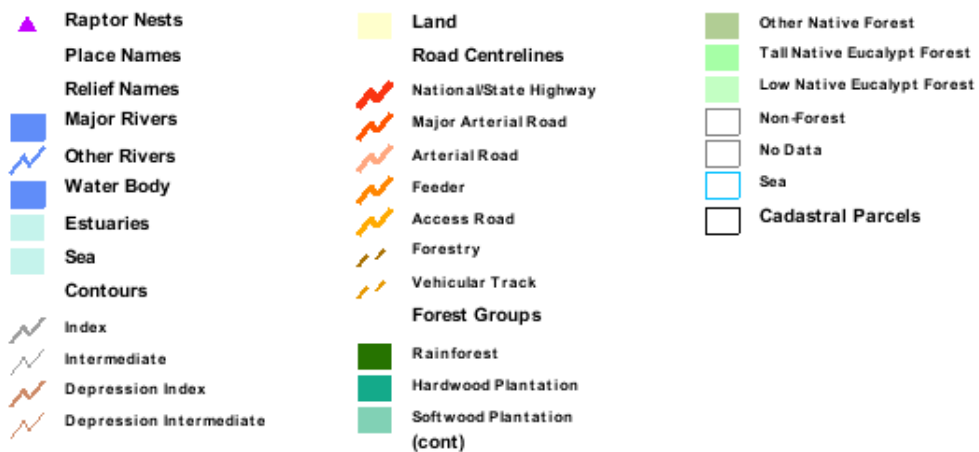
E: 495060
N: 5182840



E: 481346
N: 5168800

E: 495060
N: 5168800

Raptor nests and sightings within 5000 metres



Raptor nests and sightings within 5000 metres

Verified Records

Location id	Location foreign id	Observation id	Observer	Obs date	Obs type	Position (gda94)	Season	Nest productivity	Nest occupancy
		733689	- Unknown (21598)	20-Sep-1980?	sight	Point (493384,5174566) +/- 18500m.			
		1101676	Bill Brown (3537)	16-May-2010	nest	Point (487399,5173165) +/- 0m.			
		1101677	Bill Brown (3537)	16-May-2010	nest	Point (486502,5172867) +/- 0m.			

Unverified Records