

# Natural Values Atlas Report

*Authoritative, comprehensive information on Tasmania's natural values.*

Report number: 44431

Reference: WeldRoadDenisonRoad

Requested For: GSLM

Timestamp: 04:59:41 PM Wednesday 15 February 2012

Raptors: buffers 500m and 5000m

Threatened Flora: buffers 500m and 5000m

Threatened Fauna: buffers 500m and 5000m

Conservation Significance Flora: Not requested

Conservation Significance Fauna: Not requested

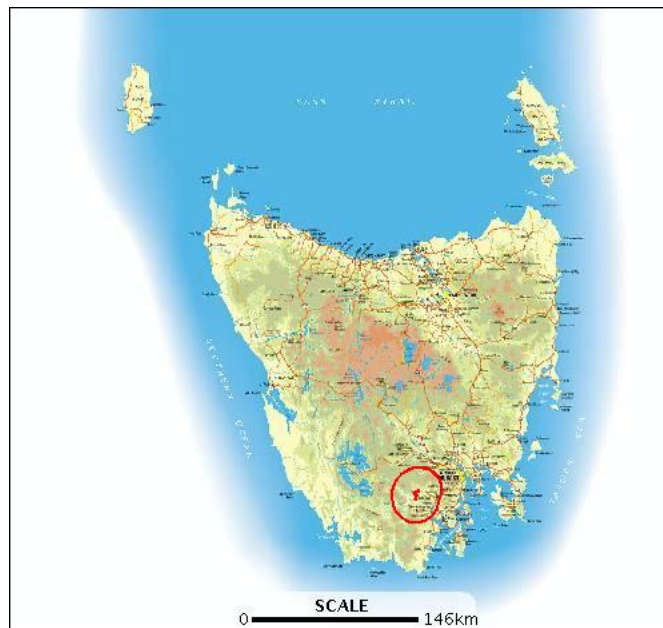
Weeds: Not requested

TasVeg: Not requested

Threatened Communities: Not requested

Geoconservation: Not requested

Tasmanian Reserve Estates: Not requested



The centroid for this query GDA94 485384,5237055 falls within:

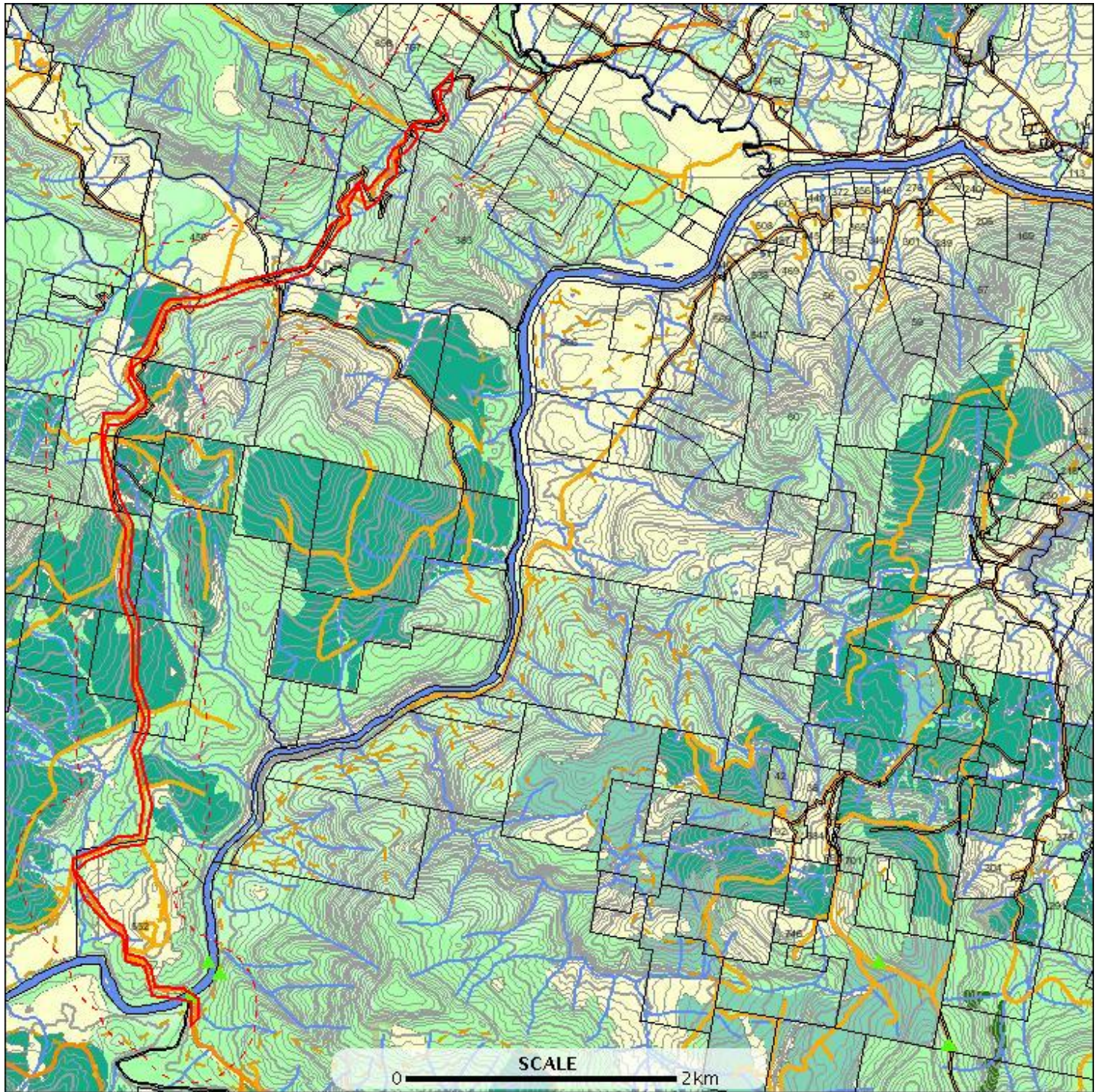
1:25000 Map: 4823 GLEN HUON

Property: 2507657 SOUTHWOOD ROAD,  
LONNAVALE TAS 7109

## Threatened flora within 500 metres

E: 483617  
N: 5241536

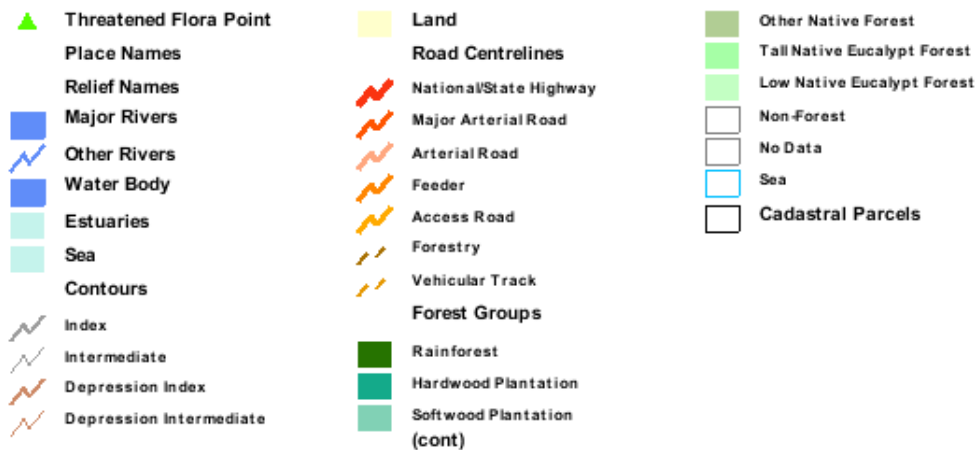
E: 488158  
N: 5241536



E: 483617  
N: 5231942

E: 488158  
N: 5231942

## Threatened flora within 500 metres



## Threatened flora within 500 metres

### Verified Records

Id	Species	Common name	Ss	Ns	Observers	Date	Obs type	Position (gda94)
343824	Westringia angustifolia	narrowleaf westringia	r		Richard Barnes (2707)	2001	sight	Point (485512,5232983) +/- 100m.
6953	Westringia angustifolia	narrowleaf westringia	r		Karen Ziegler (3104)	27-Oct-1999?	sight	Point (485252,5232783) +/- 100m.
342746	Westringia angustifolia	narrowleaf westringia	r		Richard Barnes (2707)	2001	sight	Point (485412,5233083) +/- 100m.

### Unverified Records

For more information about threatened species, please contact the Manager, Threatened Species Section.

Telephone: (03) 6233 8759

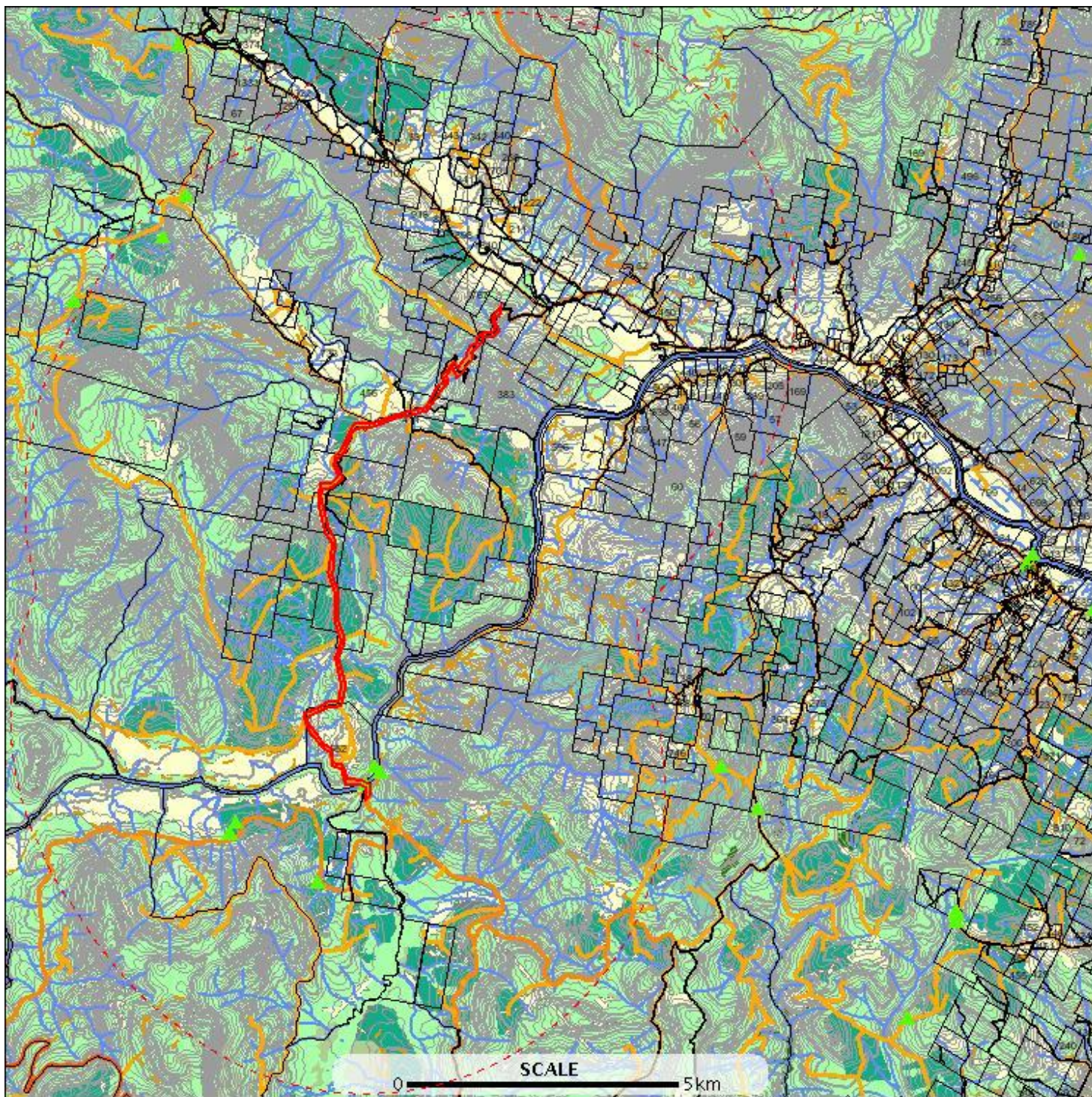
Email: [ThreatenedSpecies.Enquiries@dpipwe.tas.gov.au](mailto:ThreatenedSpecies.Enquiries@dpipwe.tas.gov.au)

Address: GPO Box 44, Hobart, Tasmania, Australia, 7000

## Threatened flora within 5000 metres

E: 479116  
N: 5246036

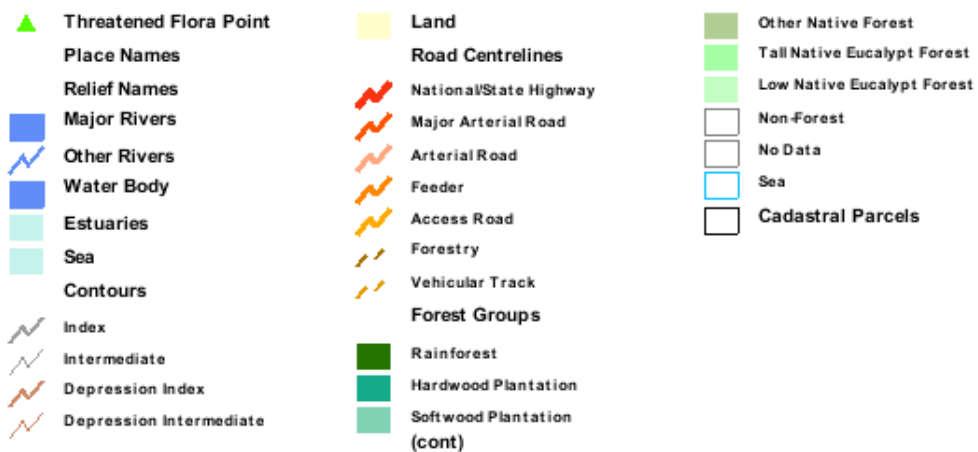
E: 492657  
N: 5246036



E: 479116  
N: 5227442

E: 492657  
N: 5227442

## Threatened flora within 5000 metres



## Threatened flora within 5000 metres

### Verified Records

Id	Species	Common name	Ss	Ns	Observers	Date	Obs type	Position (gda94)
928767	<i>Thismia rodwayi</i>	fairy lanterns	r		- Unknown (21598)	09-Dec-2003	sight	Point (483050,5232122) +/- 50m.
299517	<i>Thismia rodwayi</i>	fairy lanterns	r		- Unknown (21598)	09-Dec-2003	sight	Point (482938,5231938) +/- 10m.
300863	<i>Thismia rodwayi</i>	fairy lanterns	r		B Reid (6732)	20-Oct-1968	sight	Point (481812,5242083) +/- 1000m.
299905	<i>Thismia rodwayi</i>	fairy lanterns	r		B Reid (6732)	01-Jan-1968	sight	Point (481812,5242083) +/- 1000m.
299519	<i>Thismia rodwayi</i>	fairy lanterns	r		- Unknown (21598)	09-Dec-2003	sight	Point (482957,5231929) +/- 10m.
948516	<i>Thismia rodwayi</i>	fairy lanterns	r		Brian French (6551)	15-Aug-2006	sight	Point (484439,5231109) +/- 8m.
933172	<i>Thismia rodwayi</i>	fairy lanterns	r		W.M. Curtis (5737), B G Reid (9178)	20-Oct-1968	sight	Point (482202,5242793) +/- 500m.
933173	<i>Thismia rodwayi</i>	fairy lanterns	r		B G Reid (9178)	01-Jan-1968	sight	Point (482202,5242793) +/- 500m.
300360	<i>Thismia rodwayi</i>	fairy lanterns	r		B Reid/WMCurtis (6949)	20-Oct-1968	sight	Point (481812,5242083) +/- 1000m.
6953	<i>Westringia angustifolia</i>	narrowleaf westringia	r		Karen Ziegler (3104)	27-Oct-1999?	sight	Point (485252,5232783) +/- 100m.
342746	<i>Westringia angustifolia</i>	narrowleaf westringia	r		Richard Barnes (2707)	2001	sight	Point (485412,5233083) +/- 100m.
343824	<i>Westringia angustifolia</i>	narrowleaf westringia	r		Richard Barnes (2707)	2001	sight	Point (485512,5232983) +/- 100m.

### Unverified Records

For more information about threatened species, please contact the Manager, Threatened Species Section.

Telephone: (03) 6233 8759

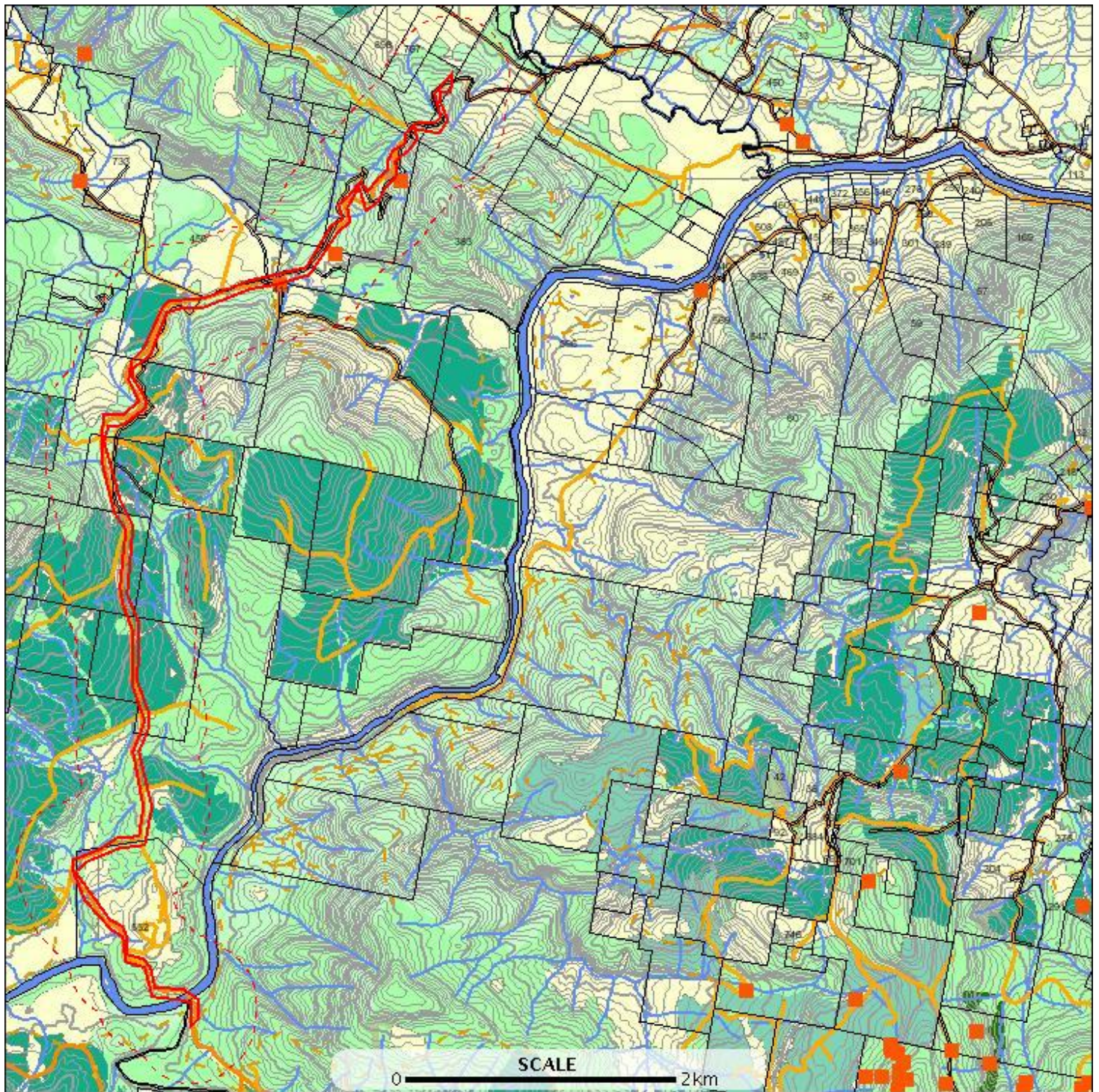
Email: [ThreatenedSpecies.Enquiries@dpipwe.tas.gov.au](mailto:ThreatenedSpecies.Enquiries@dpipwe.tas.gov.au)

Address: GPO Box 44, Hobart, Tasmania, Australia, 7000

## Threatened fauna within 500 metres

E: 483617  
N: 5241536

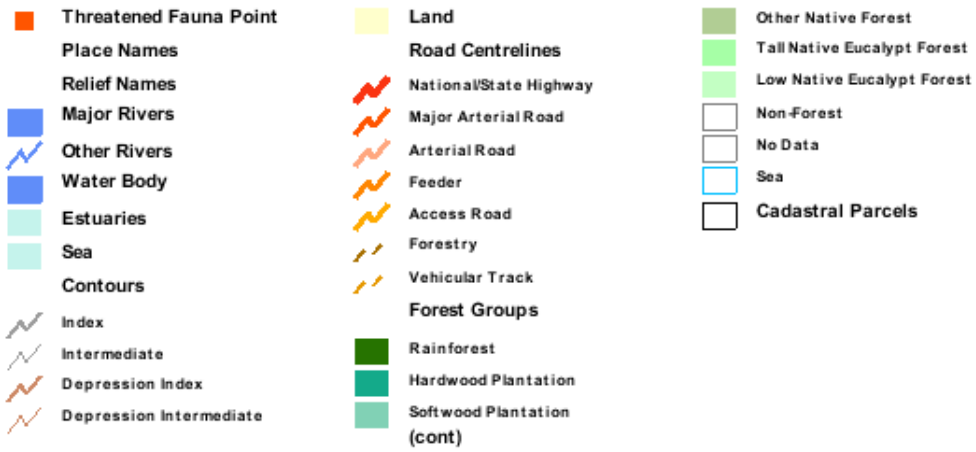
E: 488158  
N: 5241536



E: 483617  
N: 5231942

E: 488158  
N: 5231942

## Threatened fauna within 500 metres



## Threatened fauna within 500 metres

### Verified Records

Id	Species	Common name	Ss	Ns	Observers	Date	Obs type	Position (gda94)
895633	Perameles gunnii	eastern barred bandicoot		VU	R Hooper (2020)	09-Jul-1969?	sight	Point (486527,5239338) +/- 18500m.
895743	Perameles gunnii	eastern barred bandicoot		VU	R Hooper (2020)	22-Aug-1968?	sight	Point (486527,5239338) +/- 18500m.
895615	Perameles gunnii	eastern barred bandicoot		VU	R Hooper (2020)	23-Feb-1971?	sight	Point (486527,5239338) +/- 18500m.
895535	Perameles gunnii	eastern barred bandicoot		VU	R Hooper (2020)	18-Oct-1967?	sight	Point (486527,5239338) +/- 18500m.
895508	Perameles gunnii	eastern barred bandicoot		VU	R Hooper (2020)	28-Jul-1968?	sight	Point (486527,5239338) +/- 18500m.
895776	Perameles gunnii	eastern barred bandicoot		VU	R Hooper (2020)	21-May-1969?	sight	Point (486527,5239338) +/- 18500m.
895646	Perameles gunnii	eastern barred bandicoot		VU	R Hooper (2020)	18-Jun-1971?	sight	Point (486527,5239338) +/- 18500m.
895278	Perameles gunnii	eastern barred bandicoot		VU	R Hooper (2020)	05-Apr-1970?	sight	Point (486527,5239338) +/- 18500m.
895638	Perameles gunnii	eastern barred bandicoot		VU	R Hooper (2020)	20-Jun-1969?	sight	Point (486527,5239338) +/- 18500m.
895628	Perameles gunnii	eastern barred bandicoot		VU	R Hooper (2020)	03-Aug-1971?	sight	Point (486527,5239338) +/- 18500m.
895788	Perameles gunnii	eastern barred bandicoot		VU	R Hooper (2020)	23-Feb-1969?	sight	Point (486527,5239338) +/- 18500m.
752757	Perameles gunnii	eastern barred bandicoot		VU	- Unknown (21598)	09-Dec-1991?	sight	Point (487112,5239983) +/- 2500m.
895622	Perameles gunnii	eastern barred bandicoot		VU	R Hooper (2020)	17-Nov-1970?	sight	Point (486527,5239338) +/- 18500m.
895780	Perameles gunnii	eastern barred bandicoot		VU	R Hooper (2020)	05-May-1969?	sight	Point (486527,5239338) +/- 18500m.
895881	Perameles gunnii	eastern barred bandicoot		VU	R Hooper (2020)	07-Aug-1969?	sight	Point (486527,5239338) +/- 18500m.
895548	Perameles gunnii	eastern barred bandicoot		VU	R Hooper (2020)	29-Aug-1970?	sight	Point (486527,5239338) +/- 18500m.
1231684	Sarcophilus harrisii	tasmanian devil	e	EN	Sarah Peck (20158)	29-Apr-2011	sight	Point (486046,5239064) +/- 30m.
896809	Thylacinus cynocephalus	thylacine	x	EX	C Beech (4325)	07-Apr-1974?	sight	Point (486527,5239338) +/- 18500m.

### Unverified Records

## Threatened fauna within 500 metres

(based on Habitat Mapping)

Species	Common name	Ss	Ns	Potential	Known	Core
Lissotes menalcas	mt. mangana stag beetle	v		1	1	0
Aquila audax	wedge-tailed eagle	pe	PEN	1	0	0
Lathamus discolor	swift parrot	e	EN	1	1	1
Prototroctes maraena	australian grayling	v	VU	1	0	0
Tyto novaehollandiae	masked owl	pe	PVU	1	0	1
Accipiter novaehollandiae	grey goshawk	e		1	0	1

For more information about threatened species, please contact the Manager, Threatened Species Section.

Telephone: (03) 6233 8759

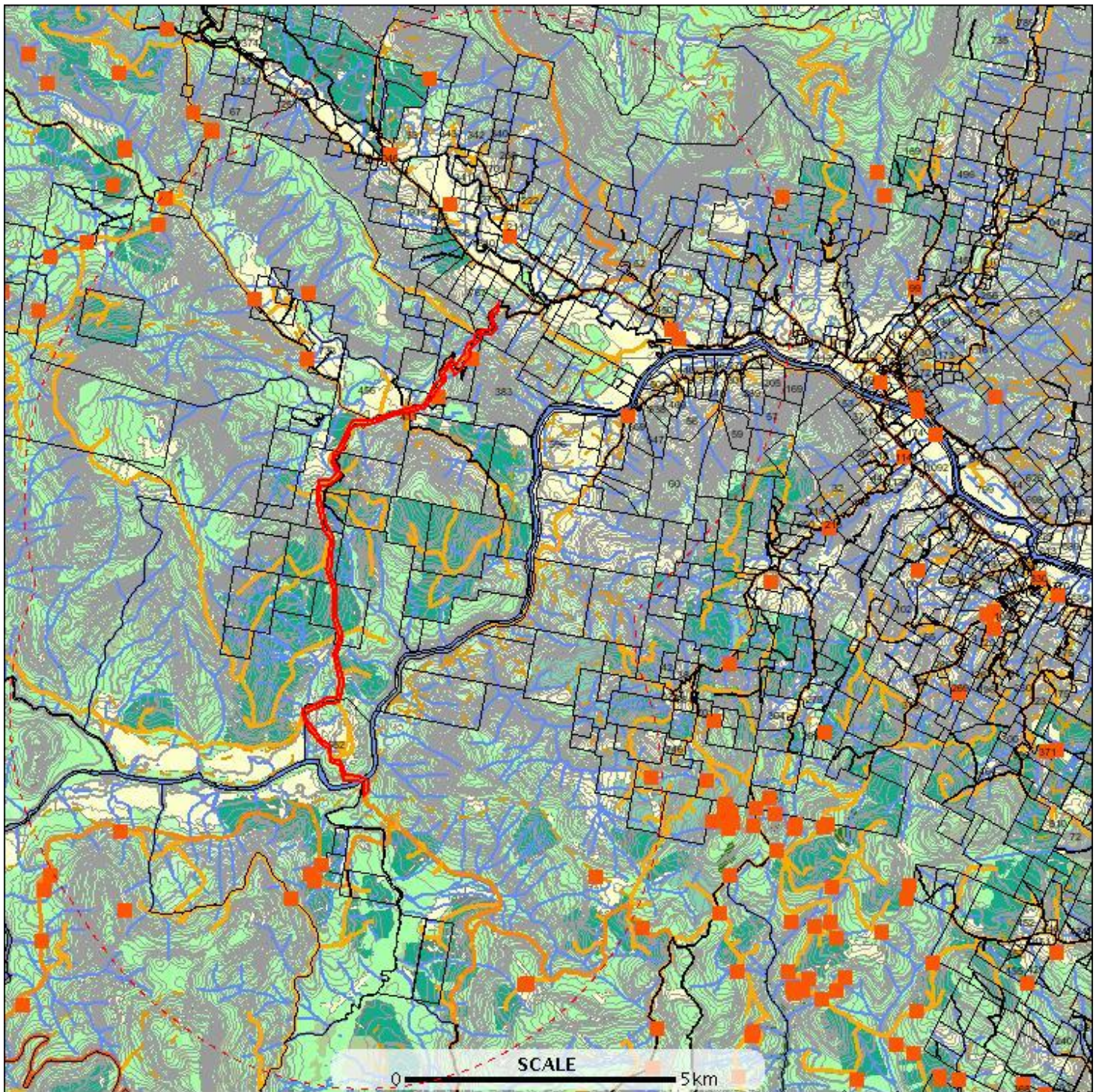
Email: [ThreatenedSpecies.Enquiries@dpipwe.tas.gov.au](mailto:ThreatenedSpecies.Enquiries@dpipwe.tas.gov.au)

Address: GPO Box 44, Hobart, Tasmania, Australia, 7000

## Threatened fauna within 5000 metres

E: 479116  
N: 5246036

E: 492657  
N: 5246036



E: 479116  
N: 5227442

E: 492657  
N: 5227442

## Threatened fauna within 5000 metres



## Threatened fauna within 5000 metres

### Verified Records

Id	Species	Common name	Ss	Ns	Observers	Date	Obs type	Position (gda94)
883052	Accipiter novaehollandiae	grey goshawk	e		T Ware (2427)	19-Aug-1993?	sight	Point (485712,5243483) +/- 100m.
1012531	Haliaeetus leucogaster	white-bellied sea-eagle	v		Erik Martin (9817)	30-Jun-2008	nest	Point (484320,5241104) +/- 0m.
1023667	Lathamus discolor	swift parrot	e	EN	Matthew Webb (7125)	12-Dec-2007	sight	Point (490158,5232851) +/- 200m.
1076130	Lissotes menalcas	mt. mangana stag beetle	v		Colin McCoull (5822)	01-Aug-2006	sight	Point (488050,5229340) +/- 100m.
1076108	Lissotes menalcas	mt. mangana stag beetle	v		Colin McCoull (5822)	30-Aug-2006	sight	Point (484532,5231346) +/- 100m.
227431	Lissotes menalcas	mt. mangana stag beetle	v		- Unknown (21598)	03-Jul-1998?	sight	Point (484012,5230783) +/- 1000m.
1076106	Lissotes menalcas	mt. mangana stag beetle	v		Colin McCoull (5822)	30-Aug-2006	sight	Point (484428,5231085) +/- 100m.
1076107	Lissotes menalcas	mt. mangana stag beetle	v		Colin McCoull (5822)	30-Aug-2006	sight	Point (484331,5231198) +/- 100m.
855290	Lissotes menalcas	mt. mangana stag beetle	v		Jeff Meggs (1338)	22-Jun-1998?	sight	Point (489212,5231158) +/- 100m.
1076129	Lissotes menalcas	mt. mangana stag beetle	v		Colin McCoull (5822)	01-Aug-2006	sight	Point (487990,5229310) +/- 100m.
227430	Lissotes menalcas	mt. mangana stag beetle	v		- Unknown (21598)	03-Jul-1998?	sight	Point (489212,5231158) +/- 1000m.
846632	Lissotes menalcas	mt. mangana stag beetle	v		Jeff Meggs (1338)	23-Jun-1998?	sight	Point (484012,5230783) +/- 100m.
895780	Perameles gunnii	eastern barred bandicoot		VU	R Hooper (2020)	05-May-1969?	sight	Point (486527,5239338) +/- 18500m.
895881	Perameles gunnii	eastern barred bandicoot		VU	R Hooper (2020)	07-Aug-1969?	sight	Point (486527,5239338) +/- 18500m.
895548	Perameles gunnii	eastern barred bandicoot		VU	R Hooper (2020)	29-Aug-1970?	sight	Point (486527,5239338) +/- 18500m.
895615	Perameles gunnii	eastern barred bandicoot		VU	R Hooper (2020)	23-Feb-1971?	sight	Point (486527,5239338) +/- 18500m.
752757	Perameles gunnii	eastern barred bandicoot		VU	- Unknown (21598)	09-Dec-1991?	sight	Point (487112,5239983) +/- 2500m.
895788	Perameles gunnii	eastern barred bandicoot		VU	R Hooper (2020)	23-Feb-1969?	sight	Point (486527,5239338) +/- 18500m.
895628	Perameles gunnii	eastern barred bandicoot		VU	R Hooper (2020)	03-Aug-1971?	sight	Point (486527,5239338) +/- 18500m.
895743	Perameles gunnii	eastern barred bandicoot		VU	R Hooper (2020)	22-Aug-1968?	sight	Point (486527,5239338) +/- 18500m.
895638	Perameles gunnii	eastern barred bandicoot		VU	R Hooper (2020)	20-Jun-1969?	sight	Point (486527,5239338) +/- 18500m.
895278	Perameles gunnii	eastern barred bandicoot		VU	R Hooper (2020)	05-Apr-1970?	sight	Point (486527,5239338) +/- 18500m.
895646	Perameles gunnii	eastern barred bandicoot		VU	R Hooper (2020)	18-Jun-1971?	sight	Point (486527,5239338) +/- 18500m.
895776	Perameles gunnii	eastern barred bandicoot		VU	R Hooper (2020)	21-May-1969?	sight	Point (486527,5239338) +/- 18500m.
895508	Perameles gunnii	eastern barred bandicoot		VU	R Hooper (2020)	28-Jul-1968?	sight	Point (486527,5239338) +/- 18500m.
895535	Perameles gunnii	eastern barred bandicoot		VU	R Hooper (2020)	18-Oct-1967?	sight	Point (486527,5239338) +/- 18500m.
895633	Perameles gunnii	eastern barred bandicoot		VU	R Hooper (2020)	09-Jul-1969?	sight	Point (486527,5239338) +/- 18500m.
746095	Perameles gunnii	eastern barred bandicoot		VU	- Unknown (21598)	24-Nov-1992?	sight	Point (490512,5240483) +/- 2500m.
895622	Perameles gunnii	eastern barred bandicoot		VU	R Hooper (2020)	17-Nov-1970?	sight	Point (486527,5239338) +/- 18500m.
1231684	Sarcophilus harrisii	tasmanian devil	e	EN	Sarah Peck (20158)	29-Apr-2011	sight	Point (486046,5239064) +/- 30m.
1075143	Sarcophilus harrisii	tasmanian devil	e	EN	- Unknown (21598)	11-Feb-2005	sight	Point (489762,5239025) +/- 2000m.
1042811	Sarcophilus harrisii	tasmanian devil	e	EN	Harko Werkman (18593)	06-Jun-2008	sight	Point (483385,5241002) +/- 7m.
1065990	Sarcophilus harrisii	tasmanian devil	e	EN	- Unknown (21598)	29-May-2006	sight	Point (487750,5242088) +/- 5000m.
1036164	Sarcophilus harrisii	tasmanian devil	e	EN	- Unknown (21598)	05-Jun-2008	sight	Point (486383,5244775) +/- 7m.

## Threatened fauna within 5000 metres

Id	Species	Common name	Ss	Ns	Observers	Date	Obs type	Position (gda94)
1031377	<i>Sarcophilus harrisii</i>	tasmanian devil	e	EN	Harko Werkman (18593)	04-Jun-2008	sight	Point (483385,5241002) +/- 7m.
1036291	<i>Sarcophilus harrisii</i>	tasmanian devil	e	EN	Harko Werkman (18593)	05-Jun-2008	sight	Point (484286,5239976) +/- 7m.
1246518	<i>Sarcophilus harrisii</i>	tasmanian devil	e	EN	Nicholas Blane Fitzgerald (5869)	09-Dec-2011	sight	Point (490649,5240334) +/- 300m.
1039387	<i>Sarcophilus harrisii</i>	tasmanian devil	e	EN	Jason Wiersma (1377)	11-Aug-2004	sight	Point (481884,5242735) +/- 7m.
1039011	<i>Sarcophilus harrisii</i>	tasmanian devil	e	EN	Billie Lazenby (8543)	05-Aug-2004	sight	Point (481747,5242288) +/- 7m.
1154045	<i>Sarcophilus harrisii</i>	tasmanian devil	e	EN	Harko Werkman (18593)	01-Jun-2008	sight	Point (486729,5242618) +/- 10m.
896809	<i>Thylacinus cynocephalus</i>	thylacine	x	EX	C Beech (4325)	07-Apr-1974?	sight	Point (486527,5239338) +/- 18500m.
896530	<i>Thylacinus cynocephalus</i>	thylacine	x	EX	R Wooley (2046)	03-Mar-1978?	sight	Point (481113,5231921) +/- 1850m.

### Unverified Records

## Threatened fauna within 5000 metres (based on Habitat Mapping)

Species	Common name	Ss	Ns	Potential	Known	Core
<i>Lissotes menalcas</i>	mt. mangana stag beetle	v		1	1	0
<i>Aquila audax</i>	wedge-tailed eagle	pe	PEN	1	0	0
<i>Perameles gunnii</i>	eastern barred bandicoot		VU	1	0	0
<i>Lathamus discolor</i>	swift parrot	e	EN	1	1	1
<i>Prototroctes maraena</i>	australian grayling	v	VU	1	0	0
<i>Litoria raniformis</i>	green and golden frog	v	VU	1	0	0
<i>Tyto novaehollandiae</i>	masked owl	pe	PVU	1	0	1
<i>Haliaeetus leucogaster</i>	white-bellied sea-eagle	v		1	0	0
<i>Accipiter novaehollandiae</i>	grey goshawk	e		1	0	1

For more information about threatened species, please contact the Manager, Threatened Species Section.

Telephone: (03) 6233 8759

Email: [ThreatenedSpecies.Enquiries@dpipwe.tas.gov.au](mailto:ThreatenedSpecies.Enquiries@dpipwe.tas.gov.au)

Address: GPO Box 44, Hobart, Tasmania, Australia, 7000

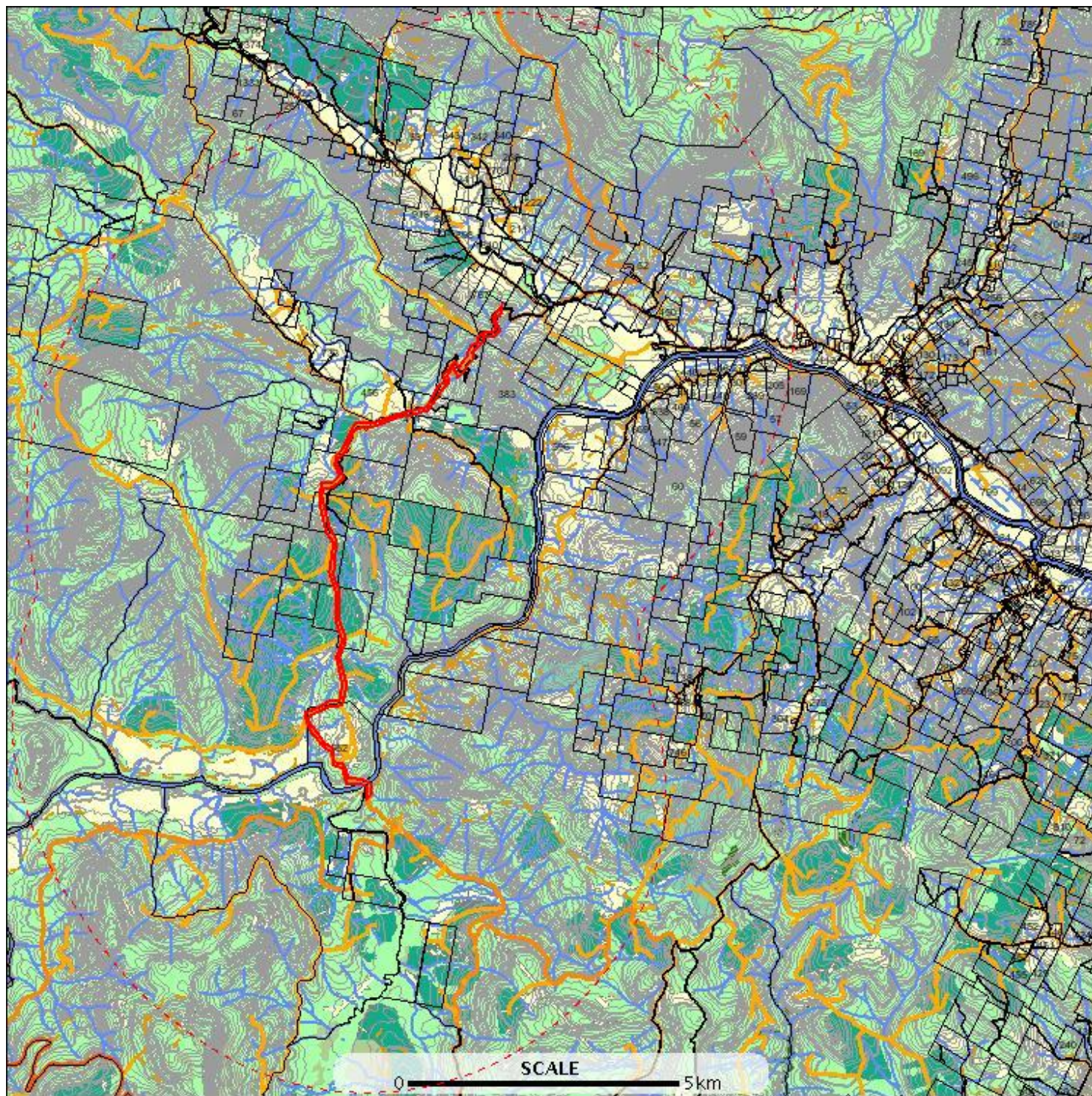
## Raptor nests and sightings within 500 metres

\*\*\* No Raptor nests or sightings found within 500 metres. \*\*\*

## Raptor nests and sightings within 5000 metres

E: 479116  
N: 5246036

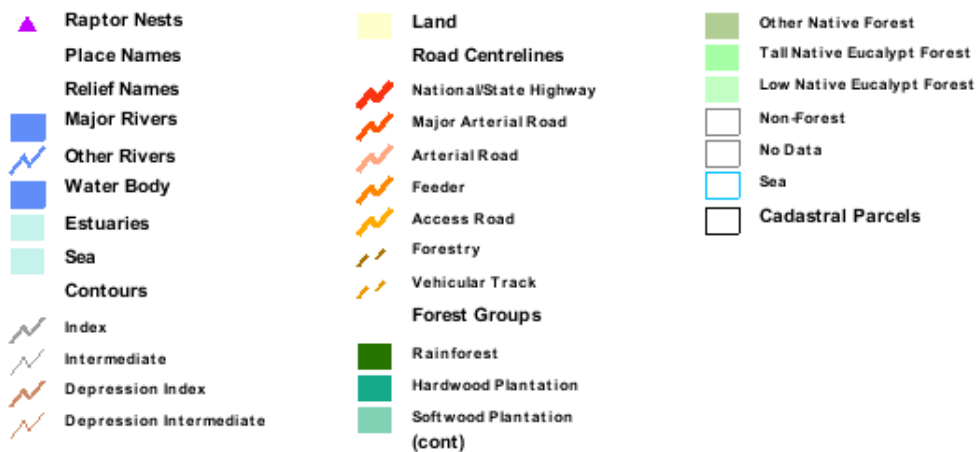
E: 492657  
N: 5246036



E: 479116  
N: 5227442

E: 492657  
N: 5227442

## Raptor nests and sightings within 5000 metres



## Raptor nests and sightings within 5000 metres

### Verified Records

Location id	Location foreign id	Observation id	Observer	Obs date	Obs type	Position (gda94)	Season	Nest productivity	Nest occupancy
		1048618	David Mannes (17849)	06-Oct-2008	nest	Point (481180,5230580) +/- 0m.			

### Unverified Records