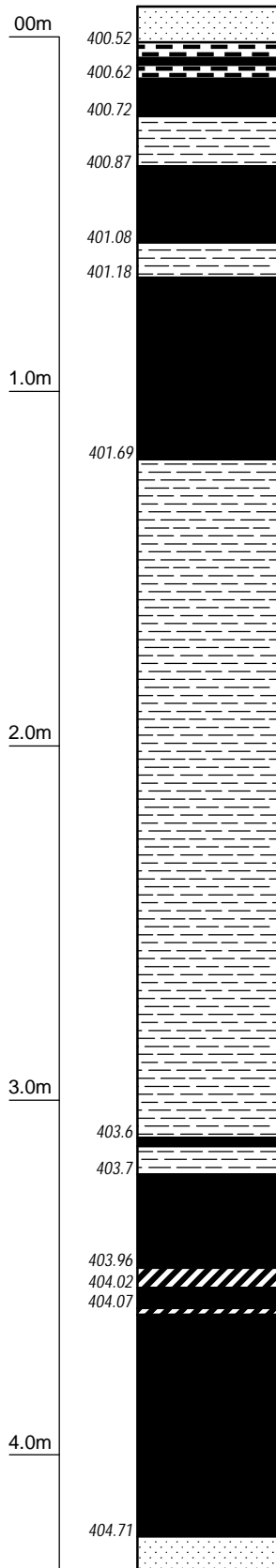


VR001 - D SEAM



HVC010

HVC011

HVC012

HVC013

Ash %	Volatile %	SE (Kcal/kg)	S %	Moisture %	RD t/m3
-------	------------	--------------	-----	------------	---------

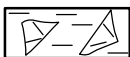
Ash %	Volatile %	SE (Kcal/kg)	S %	Moisture %	RD t/m3
26.7	21.4	5286	0.30	5.4	1.55

22	27.8	5672	0.42	5.5	1.49
----	------	------	------	-----	------

Ash %	Volatile %	SE (Kcal/kg)	S %	Moisture %	RD t/m3
30.0	23.5	4938	0.41	6.7	1.55

23.6	28.1	5588	0.43	5.0	1.49
------	------	------	------	-----	------

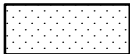
LEGEND




Dolerite Talus



Dolerite



Lithic Sandstone



Grey, Brown, Cream Mudstone or Claystone (Including Tonsteins)



Carbonaceous Mudstone




Coal



Dirt Bands (Including Tonsteins)



Coal Interbedded With Carbonaceous Mudstone



Core Loss



HRCM
HARDROCK COAL MINING

PROJECT: EL 16/2010 - FINGAL

Compiled :
Ken Morrison

Drawn :
Gillian Bennett

Date :
12/02/2012

File:
DS-VR001.dwg

Scale : 1:20

VR001 - D SEAM